

NOTICE!!

These documents have been scanned!

Do not place un-scanned documents beneath this notice!

Do not remove this notice from this file!

GPO Jacket No. 560-102
Print Order 61540
Rise Business Services, LLC
Job=AZ15 7/15/2019



Box Number= AZ15157



Claim Begin-End: AMC354306-AMC354432

1 Initial Receipt



AZ15157-9

AMC344407-AMC354306

United States Department of the Interior
Bureau of Land Management
 BUSINESS & SUPPORT SVCS DIV
 222 N CENTRAL AVE
 PHOENIX, AZ 85004 -2203
 Phone: (602) 417-9200

Receipt

No:

212676

Transaction #: 226674

Date of Transaction: 10/27/2000

CUSTOMER: PHELPS DODGE
 4521 US HIGHWAY 191
 MORENCI, AZ 85540

11/8/00
ENTERED IN COMPUTER
for 11/1/00

LINE #	QTY	COMMODITY / SUBJECT / ACTION / PRODUCT	REMARKS	UNIT PRICE	TOTAL
1	127	LOCATABLE MINERALS / MINING CLAIMS-ACCOUNTS/UNADJUDICATED / NEW MINING CLAIM LOCATION FEE \$25 (1993)		\$25.00	\$3,175.00
2	127	LOCATABLE MINERALS / MINING CLAIMS-ACCOUNTS/UNADJUDICATED / NEW MINING CLAIM MAINTENANCE FEE \$100 (1993)	MAINT FEE 2000	\$100.00	\$12,700.00
3	127	LOCATABLE MINERALS / MINING CLAIMS-ACCOUNTS/UNADJUDICATED / NEW MINING CLAIM MAINTENANCE FEE \$100 (1993)	MAINT FEE 2001	\$100.00	\$12,700.00
4	127	LOCATABLE MINERALS / MINING CLAIMS-ACCOUNTS/UNADJUDICATED / NEW MINING CLAIM SVC CHARGE \$10 (1930)		\$10.00	\$1,270.00
TOTAL:					\$29,845.00

PAYMENT INFORMATION

1	AMOUNT:	\$29,845.00	POSTMARKED:	N/A
	TYPE:	CHECK	RECEIVED:	10/27/2000
	CHECK NO:	45011769		
	NAME:	PHELPS DODGE 4521 US HIGHWAY 191 MORENCI AZ 85540		

REMARKS

CASE SERIAL NUMBER INFORMATION

TRNS #	LINE #	CASES
226674	1	AMC354306, AMC354307, AMC354308, AMC354309, AMC354310, AMC354311, AMC354312, AMC354313, AMC354314, AMC354315, AMC354316, AMC354317, AMC354318, AMC354319, AMC354320, AMC354321, AMC354322, AMC354323, AMC354324, AMC354325, AMC354326, AMC354327, AMC354328, AMC354329, AMC354330, AMC354331, AMC354332, AMC354333, AMC354334, AMC354335, AMC354336, AMC354337, AMC354338, AMC354339, AMC354340, AMC354341, AMC354342, AMC354343, AMC354344, AMC354345, AMC354346, AMC354347, AMC354348, AMC354349, AMC354350, AMC354351, AMC354352, AMC354353, AMC354354, AMC354355, AMC354356, AMC354357, AMC354358, AMC354359, AMC354360, AMC354361, AMC354362, AMC354363, AMC354364, AMC354365, AMC354366, AMC354367, AMC354368, AMC354369, AMC354370, AMC354371, AMC354372, AMC354373, AMC354374, AMC354375, AMC354376, AMC354377, AMC354378, AMC354379, AMC354380, AMC354381, AMC354382, AMC354383, AMC354384, AMC354385, AMC354386, AMC354387, AMC354388, AMC354389, AMC354390, AMC354391, AMC354392, AMC354393, AMC354394, AMC354395, AMC354396, AMC354397, AMC354398, AMC354399, AMC354400, AMC354401, AMC354402, AMC354403, AMC354404, AMC354405, AMC354406, AMC354407, AMC354408, AMC354409, AMC354410, AMC354411, AMC354412, AMC354413,

[illegible]

AMC354420, AMC354421, AMC354422, AMC354423, AMC354424, AMC354425, AMC354426, AMC354427, AMC354428, AMC354429, AMC354430, AMC354431, AMC354432

This receipt was generated by the automated BLM Collections and Billings System and is a paper representation of a portion of the official electronic record contained therein.

United States Department of the Interior
Bureau of Land Management
BUSINESS & SUPPORT SVCS DIV
222 N CENTRAL AVE
PHOENIX, AZ 85004 -2203
Phone: (602) 417-9200

Receipt

No:

212942

Transaction #: 226935

Date of Transaction: 10/30/2000

CUSTOMER: PHELPS DODGE CORP
LAND & WATER DEPT 2600 N CENTRAL AVE STE 110
PHOENIX, AZ 85004

LINE #	QTY	COMMODITY / SUBJECT / ACTION / PRODUCT	REMARKS	UNIT PRICE	TOTAL
1	381	IAC PRODUCTS / COPIES / CASEFILE/DOCUMENT COPIES / COPIES (B/W UP TO 11X17)-\$.13/P		\$0.13	\$49.53
TOTAL:					\$49.53

PAYMENT INFORMATION

1	AMOUNT:	\$49.53	POSTMARKED:	N/A
	TYPE:	DDA	RECEIVED:	10/30/2000
	DDA NO:	9592		
	BALANCE:	\$92.96		
	NAME:	- unknown -		

REMARKS

This receipt was generated by the automated BLM Collections and Billings System and is a paper representation of a portion of the official electronic record contained therein.

NOTICE!!

These documents have been scanned!

Do not place un-scanned documents beneath this notice!

Do not remove this notice from this file!

GPO Jacket No. 560-102
Print Order 61540
Rise Business Services, LLC
Job=AZ15 7/15/2019



Box Number= AZ15157



Claim Begin-End: AMC354306-AMC354432

2 Correspondence



AZ15157-9

AMC344407-AMC354306

**NO
DOCUMENTS
FOUND**

NO DOCUMENTS FOUND
NO DOCUMENTS FOUND

NOTICE!!

These documents have been scanned!

Do not place un-scanned documents beneath this notice!

Do not remove this notice from this file!

GPO Jacket No. 560-102
Print Order 61540
Rise Business Services, LLC
Job=AZ15 7/15/2019



Box Number= AZ15157



Claim Begin-End: AMC354306-AMC354432

3 Transfers



AZ15157-9

AMC344407-AMC354306

**NO
DOCUMENTS
FOUND**

NO DOCUMENTS FOUND
NO DOCUMENTS FOUND

NOTICE!!

These documents have been scanned!

Do not place un-scanned documents beneath this notice!

Do not remove this notice from this file!

GPO Jacket No. 560-102
Print Order 61540
Rise Business Services, LLC
Job=AZ15 7/15/2019



Box Number= AZ15157




Claim Begin-End: AMC354306-AMC354432

4 Annual Filings



AZ15157-9

AMC344407-AMC354306



RECEIVED
JUL 14 1971
STATE OFFICE

2000 OCT 27 P 12:25

PHOENIX, ARIZONA

GREENLEE COUNTY RECORDER
P.O. Box 1625 - Clifton, Arizona 85533

STATE OF ARIZONA, County of Greenlee ss; \$ 9.00

No. 944 I hereby certify that this instrument was filed for record
at request of PHELPS DODGE MORENCI, INC.

4521 U.S. HIGHWAY 191 MORENCI, ARIZONA 85540

Date OCT. 17, 2000 at 10:00 A, M. in Docket No. 251

Page 001-003 witness my hand and official seal.

By Rosie L. Merino
Deputy Recorder



KATIE CLONTS
County Recorder

CAPTION HEADING: NOTICE OF MINING LOCATION

DO NOT REMOVE

This is part of the official document.

DOCKET **251** PAGE **001**

AMC 354306

RECEIVED
R.L.M. AZ STATE OFFICE

2000 OCT 27 P 12: 25

PHOENIX, ARIZONA

ARIZONA NOTICE OF LOCATION
(Lode Claim)

NOTICE IS HEREBY GIVEN THAT PHELPS DODGE MORENCI, INC., whose mailing address is 4521 US Highway 191, Morenci, AZ 85540-9795, by its undersigned agent, makes this location of the NE / lode mining claim, in the Unknown Mining District, Greenlee County, Arizona.

The general course of the claim is from East to West, and said claim is located within the , , NW & SW, NE & SE, quarter(s) of Section(s) 25, 26, Township 3S, Range 29E, GSRB&M, Greenlee County, Arizona.

This claim is 1500 feet in length and 600 feet in width.

This Notice of Location is posted on the center line of the claim.

The claim runs from the location monument on which this notice is posted 10 feet in a E'ly direction to the East end line and 1490 feet in a W'ly direction to the West end line. The claim boundaries are marked by six monuments, one at each corner and one at the center of each end line. The location monument on which this notice is posted is situated within Section 25, Township 3S, Range 29E, GSRB&M, Greenlee County, Arizona, and is approximately 2900 feet North and 1290 feet East from the SW corner of Section 25, Township 3S, Range 29E, GSRB&M, Greenlee County, Arizona.

The undersigned claims the ground as depicted on the map which is attached to a copy of this Notice of Location filed in the office of the County Recorder, Greenlee County, Clifton, Arizona.

The claim has been monumented in accordance with State and Federal law. Corner and location monuments are substantial posts projecting at least four feet above the ground.

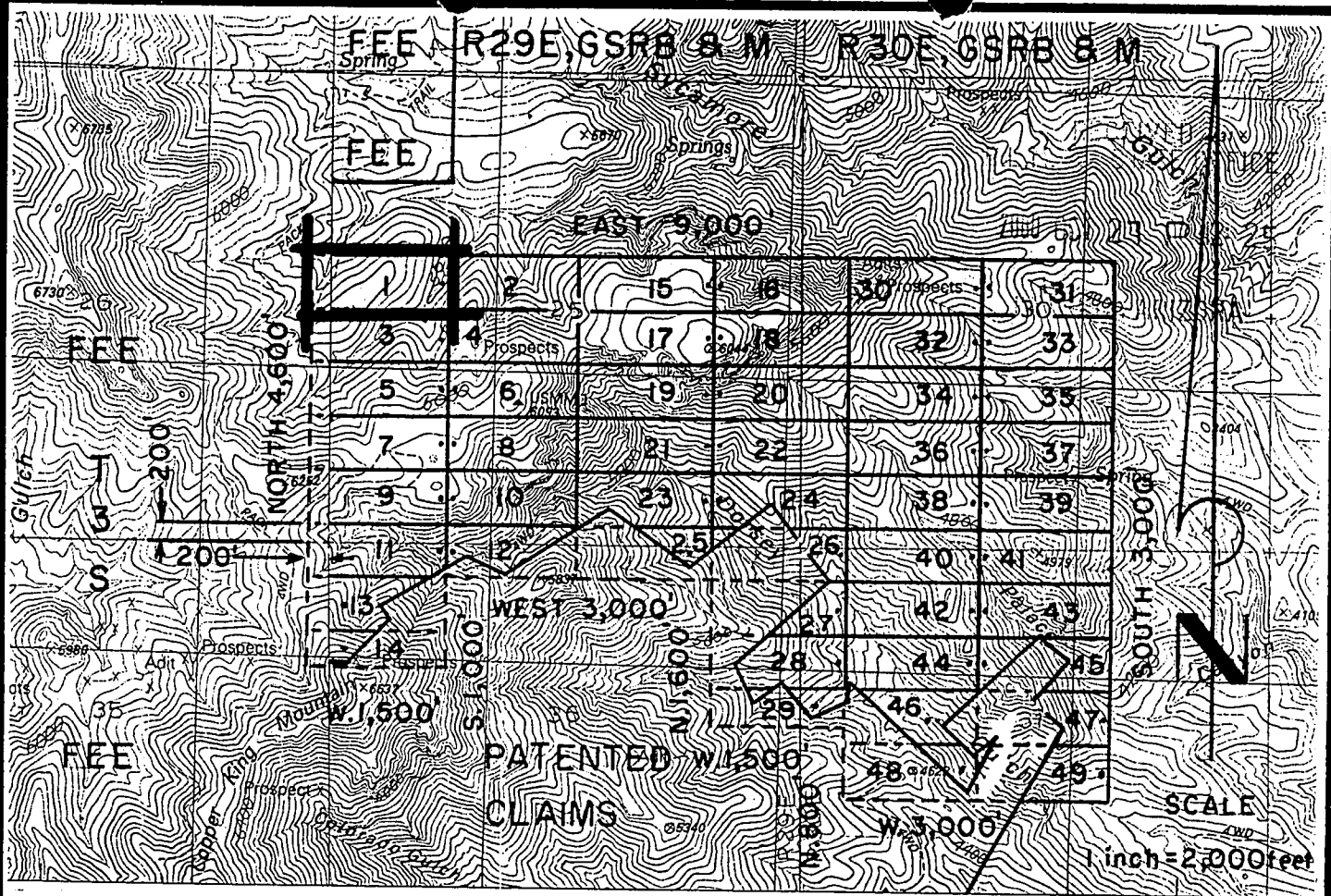
Located, dated, and posted on the ground this 4 day of August, 2000.
Time: 1320.

J. Bereman Witness

PHELPS DODGE MORENCI, INC. (Owner)

by Richard A. Burns (Agent)
Richard A. Burns

AMC 354306

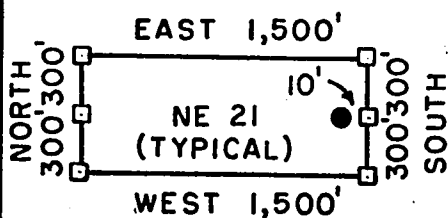


NE 1- 49 LODGE CLAIMS - LOCATED AUGUST 4- 6, 2000

GREENLEE COUNTY, ARIZONA

ALL CLAIMS ARE 600' X 1,500' EXCEPT FOR THE FOLLOWING:

NE 14 & 29 400' X 1,500'



□ = CORNER/END CENTER MONUMENT



● = LOCATION MONUMENT

ALL MONUMENTS ARE 2" X 2" X 5'
WOOD POSTS.

PHELPS DODGE MORENCI, INC.
4521 US HIGHWAY 191
MORENCI, ARIZONA 85540-9795

ATTACHED TO AND
MADE A PART OF
NE / LOCATION NOTICE
PAGE 2 OF 2

ANC 354306



RECEIVED
S.M. AZ STATE OFFICE

2000 OCT 27 P 12:25

PHOENIX, ARIZONA

GREENLEE COUNTY RECORDER

P.O. Box 1625 - Clifton, Arizona 85533

STATE OF ARIZONA, County of Greenlee ss; \$ 9.00

No. 945 I hereby certify that this instrument was filed for record
at request of PHELPS DODGE MORENCI, INC.

4521 U.S. HIGHWAY 191 MORENCI, ARIZONA 85540

Date OCT. 17, 20 00 at 10:00 A, M. in Docket No. 251

Page 004-006 witness my hand and official seal.

By Rosie L. Merino
Deputy Recorder



KATIE CLONTS
County Recorder

CAPTION HEADING: NOTICE OF MINING LOCATION

DO NOT REMOVE

This is part of the official document.

DOCKET 251 PAGE 004

AMC 354307

RECEIVED
B.L.M. AZ STATE OFFICE

2000 OCT 27 P 12: 25

ARIZONA NOTICE OF LOCATION PHOENIX, ARIZONA
(Lode Claim)

NOTICE IS HEREBY GIVEN THAT PHELPS DODGE MORENCI, INC., whose mailing address is 4521 US Highway 191, Morenci, AZ 85540-9795, by its undersigned agent, makes this location of the NE 2 lode mining claim, in the Unknown Mining District, Greenlee County, Arizona.

The general course of the claim is from East to West, and said claim is located within the NW, NE, SE, SW, quarter(s) of Section(s) 25, Township 3S, Range 29E, GSRB&M, Greenlee County, Arizona.

This claim is 1500 feet in length and 600 feet in width.

This Notice of Location is posted on the center line of the claim.

The claim runs from the location monument on which this notice is posted 1490 feet in a E'ly direction to the East end line and 10 feet in a W'ly direction to the West end line. The claim boundaries are marked by six monuments, one at each corner and one at the center of each end line. The location monument on which this notice is posted is situated within Section 25, Township 3S, Range 29E, GSRB&M, Greenlee County, Arizona, and is approximately 2900 feet North and 1310 feet East from the SW corner of Section 25, Township 3S, Range 29E, GSRB&M, Greenlee County, Arizona.

The undersigned claims the ground as depicted on the map which is attached to a copy of this Notice of Location filed in the office of the County Recorder, Greenlee County, Clifton, Arizona.

The claim has been monumented in accordance with State and Federal law. Corner and location monuments are substantial posts projecting at least four feet above the ground.

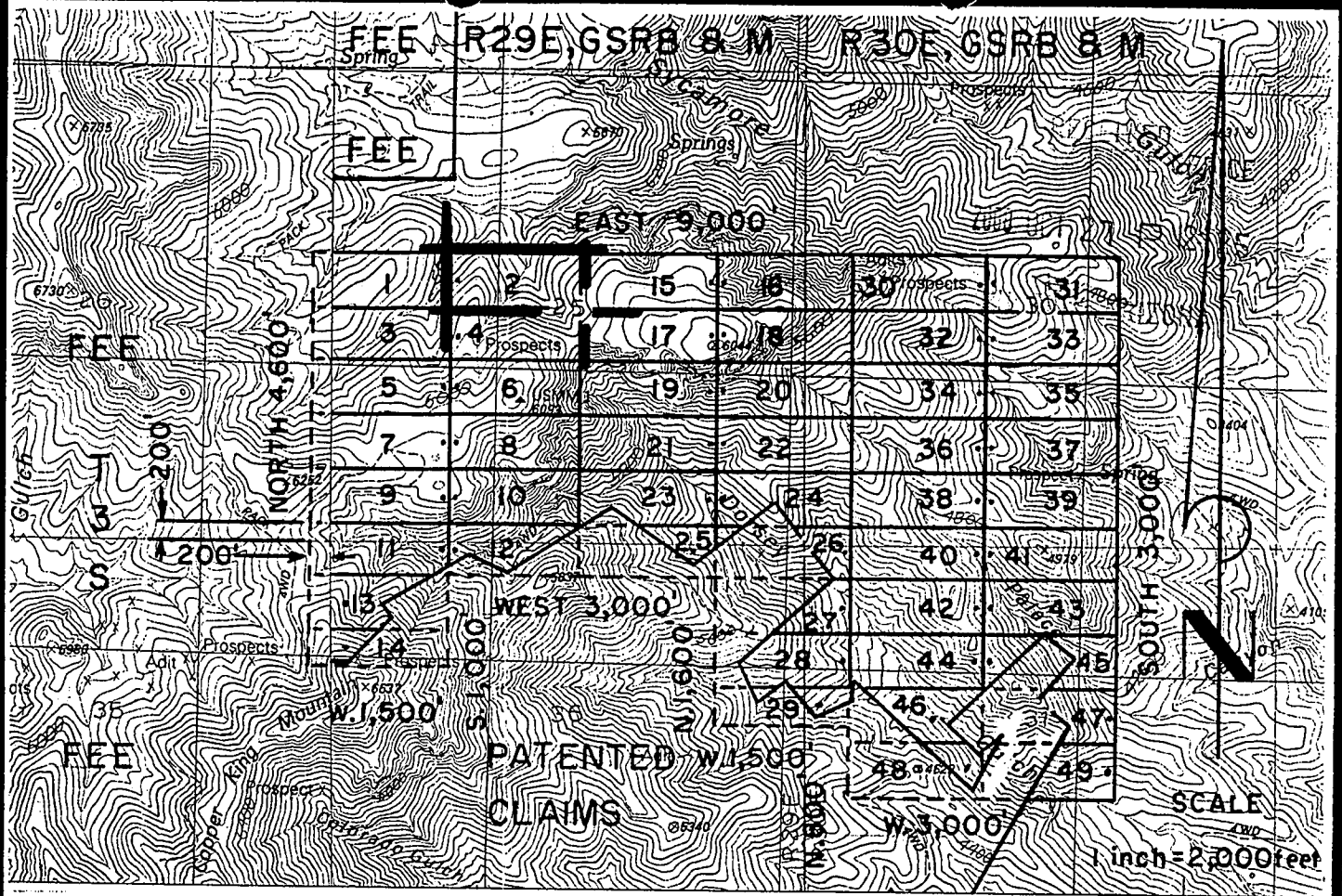
Located, dated, and posted on the ground this 4 day of August, 2000.
Time: 1320.

J Beckman Witness

PHELPS DODGE MORENCI, INC. (Owner)

by Richard A Burns (Agent)
Richard A. Burns

ANC 354307

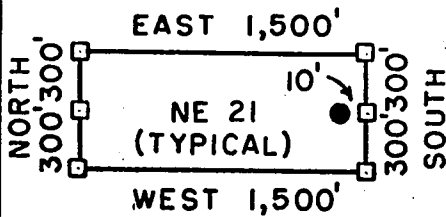


NE 1- 49 LODGE CLAIMS - LOCATED AUGUST 4- 6, 2000

GREENLEE COUNTY, ARIZONA

ALL CLAIMS ARE 600' X 1,500' EXCEPT FOR THE FOLLOWING:

NE 14 & 29 400' X 1,500'



□ = CORNER/END CENTER MONUMENT


● = LOCATION MONUMENT

ALL MONUMENTS ARE 2" X 2" X 5'
WOOD POSTS.

PHELPS DODGE MORENCI, INC.
4521 US HIGHWAY 191
MORENCI, ARIZONA 85540-9795

ATTACHED TO AND
MADE A PART OF
NE 2 LOCATION NOTICE
PAGE 2 OF 2

AMC 354307



GREENLEE COUNTY RECORDER
P.O. Box 1625 - Clifton, Arizona 85533

STATE OF ARIZONA, County of Greenlee ss; \$ 9.00

No. 946 I hereby certify that this instrument was filed for record
at request of PHELPS DODGE MORENCI, INC.

4521 U.S. HIGHWAY 191 MORENCI, ARIZONA 85540

Date OCT. 17, 20 00 at 10:00 A, M. in Docket No. 251

Page 007-009 witness my hand and official seal.

By Rosie L. Merino
Deputy Recorder



KATIE CLONTS
County Recorder

CAPTION HEADING: NOTICE OF MINING LOCATION

DO NOT REMOVE

This is part of the official document.

DOCKET 251 PAGE 007

AME 354308

RECEIVED
B.L.M. AZ STATE OFFICE

2000 OCT 27 P 12: 25

ARIZONA NOTICE OF LOCATION
(Lode Claim)

PHOENIX, ARIZONA

NOTICE IS HEREBY GIVEN THAT PHELPS DODGE MORENCI, INC., whose mailing address is 4521 US Highway 191, Morenci, AZ 85540-9795, by its undersigned agent, makes this location of the NE 3 lode mining claim, in the Unknown Mining District, Greenlee County, Arizona.

The general course of the claim is from East to West, and said claim is located within the SW, SE, quarter(s) of Section(s) 25, 26, Township 3S, Range 29E, GSRB&M, Greenlee County, Arizona.

This claim is 1500 feet in length and 600 feet in width.

This Notice of Location is posted on the center line of the claim.

The claim runs from the location monument on which this notice is posted 10 feet in a E'ly direction to the East end line and 1490 feet in a W'ly direction to the West end line. The claim boundaries are marked by six monuments, one at each corner and one at the center of each end line. The location monument on which this notice is posted is situated within Section 25, Township 3S, Range 29E, GSRB&M, Greenlee County, Arizona, and is approximately 2300 feet North and 1290 feet East from the SW corner of Section 25, Township 3S, Range 29E, GSRB&M, Greenlee County, Arizona.

The undersigned claims the ground as depicted on the map which is attached to a copy of this Notice of Location filed in the office of the County Recorder, Greenlee County, Clifton, Arizona.

The claim has been monumented in accordance with State and Federal law. Corner and location monuments are substantial posts projecting at least four feet above the ground.

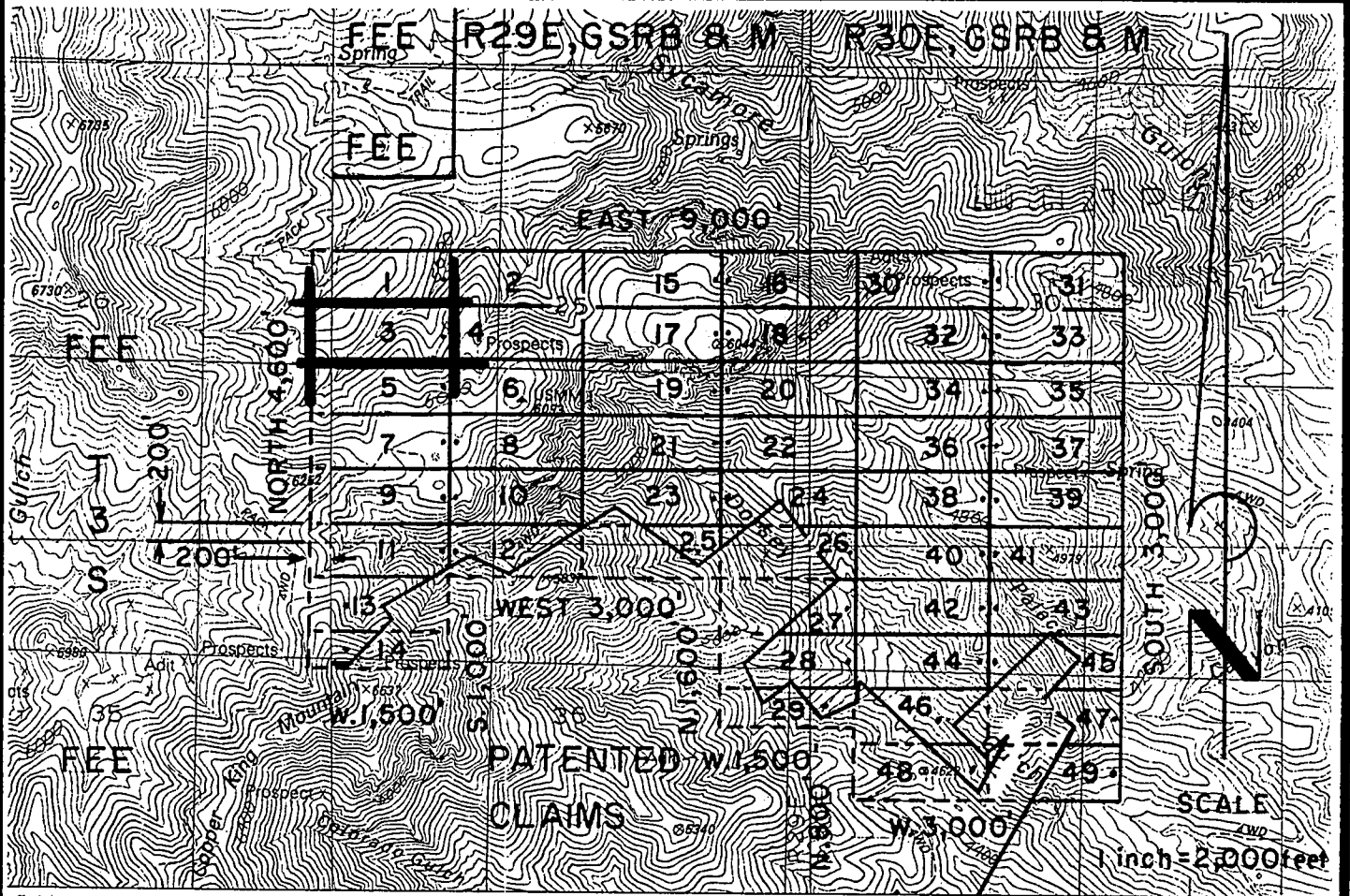
Located, dated, and posted on the ground this 4 day of August, 2000.
Time: 1223.

J Beckman Witness

PHELPS DODGE MORENCI, INC. (Owner)

by Richard A Burns (Agent)
Richard A. Burns

AMC 354308

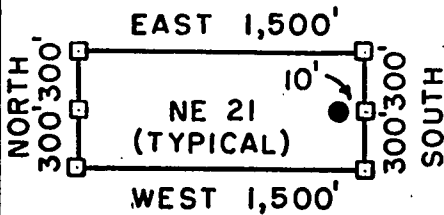


NE 1-49 LODGE CLAIMS - LOCATED AUGUST 4-6, 2000

GREENLEE COUNTY, ARIZONA

ALL CLAIMS ARE 600' X 1,500' EXCEPT FOR THE FOLLOWING:

NE 14 & 29 400' X 1,500'



□ = CORNER/END CENTER MONUMENT


● = LOCATION MONUMENT

ALL MONUMENTS ARE 2" X 2" X 5'
WOOD POSTS.

PHELPS DODGE MORENCI, INC.
4521 US HIGHWAY 191
MORENCI, ARIZONA 85540-9795

ATTACHED TO AND
MADE A PART OF
NE 3 LOCATION NOTICE
PAGE 2 OF 2

AMC 354308



RECEIVED
P.L.M. AZ STATE OFFICE

2000 OCT 27 P 12:26

PHOENIX, ARIZONA

GREENLEE COUNTY RECORDER

P.O. Box 1625 - Clifton, Arizona 85533

STATE OF ARIZONA, County of Greenlee ss; \$ 9.00

No. 947 I hereby certify that this instrument was filed for record
at request of PHELPS DODGE MORENCI, INC.

4521 U.S. HIGHWAY 191 MORENCI, ARIZONA 85540

Date OCT.17, 20 00 at 10:00 A, M. in Docket No. 251

Page 10-12 witness my hand and official seal.

By Rosie L. Merino
Deputy Recorder



KATIE CLONTS
County Recorder

CAPTION HEADING: NOTICE OF MINING LOCATION

DO NOT REMOVE

This is part of the official document.

DOCKET **251** PAGE **010**

AMC 354309

RECEIVED
B.L.M. AZ STATE OFFICE

2000 OCT 27 P 12: 26

ARIZONA NOTICE OF LOCATION
(Lode Claim)

PHOENIX, ARIZONA

NOTICE IS HEREBY GIVEN THAT PHELPS DODGE MORENCI, INC., whose mailing address is 4521 US Highway 191, Morenci, AZ 85540-9795, by its undersigned agent, makes this location of the NE 4 lode mining claim, in the Unknown Mining District, Greenlee County, Arizona.

The general course of the claim is from East to West, and said claim is located within the SW, SE, quarter(s) of Section(s) 25, Township 3S, Range 29E, GSRB&M, Greenlee County, Arizona.

This claim is 1500 feet in length and 600 feet in width.

This Notice of Location is posted on the center line of the claim.

The claim runs from the location monument on which this notice is posted 1490 feet in a E'ly direction to the East end line and 10 feet in a W'ly direction to the West end line. The claim boundaries are marked by six monuments, one at each corner and one at the center of each end line. The location monument on which this notice is posted is situated within Section 25, Township 3S, Range 29E, GSRB&M, Greenlee County, Arizona, and is approximately 2300 feet North and 1310 feet East from the SW corner of Section 25, Township 3S, Range 29E, GSRB&M, Greenlee County, Arizona.

The undersigned claims the ground as depicted on the map which is attached to a copy of this Notice of Location filed in the office of the County Recorder, Greenlee County, Clifton, Arizona.

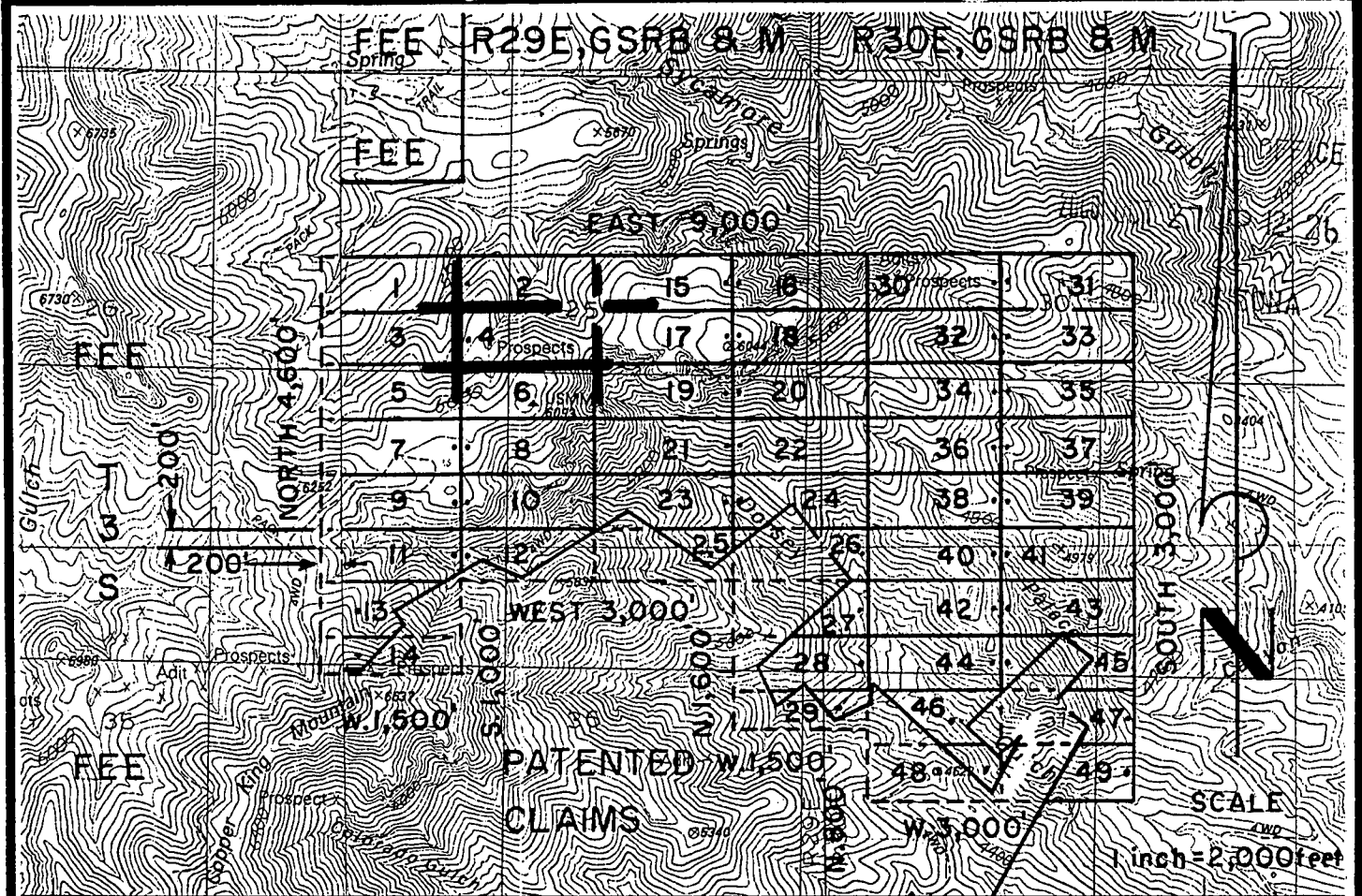
The claim has been monumented in accordance with State and Federal law. Corner and location monuments are substantial posts projecting at least four feet above the ground.

Located, dated, and posted on the ground this 4 day of August, 2000.
Time: 1224.

J Beckman Witness

PHELPS DODGE MORENCI, INC. (Owner)

by Richard A Burns (Agent)
Richard A. Burns

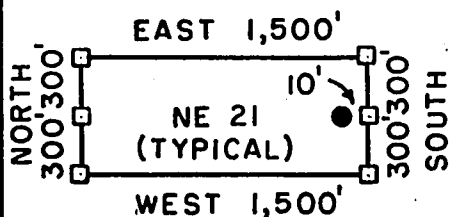


NE 1-49 LODGE CLAIMS - LOCATED AUGUST 4-6, 2000

GREENLEE COUNTY, ARIZONA

ALL CLAIMS ARE 600' X 1,500' EXCEPT FOR THE FOLLOWING:

NE 14 & 29 400' X 1,500'



□ = CORNER/END CENTER MONUMENT


● = LOCATION MONUMENT

ALL MONUMENTS ARE 2" X 2" X 5'
WOOD POSTS.

PHELPS DODGE MORENCI, INC.
4521 US HIGHWAY 191
MORENCI, ARIZONA 85540-9795

ATTACHED TO AND
MADE A PART OF
NE 4 LOCATION NOTICE
PAGE 2 OF 2

FILE 504509



RECEIVED
CLERK, AZ STATE OFFICE

2000 OCT 27 P 12:26

PHOENIX, ARIZONA

GREENLEE COUNTY RECORDER

P.O. Box 1625 - Clifton, Arizona 85533

STATE OF ARIZONA, County of Greenlee ss; \$ 9.00


No. 948 I hereby certify that this instrument was filed for record
at request of PHELPS DODGE MORENCI, INC.

4521 U.S. HIGHWAY 191 MORENCI, ARIZONA 85540

Date OCT.17, 20 00 at 10:00 A, M. in Docket No. 251

Page 13-15 witness my hand and official seal.

By Rosie L. Merino
Deputy Recorder



KATIE CLONTS
County Recorder

CAPTION HEADING: NOTICE OF MINING LOCATION

DO NOT REMOVE

This is part of the official document.

DOCKET **251** PAGE **013**

AMC 354310

RECEIVED
D.L.N. AZ STATE OFFICE

2000 OCT 27 P 12: 26

ARIZONA NOTICE OF LOCATION
(Lode Claim)

PHOENIX, ARIZONA

NOTICE IS HEREBY GIVEN THAT PHELPS DODGE MORENCI, INC., whose mailing address is 4521 US Highway 191, Morenci, AZ 85540-9795, by its undersigned agent, makes this location of the NE 5 lode mining claim, in the Unknown Mining District, Greenlee County, Arizona.

The general course of the claim is from East to West, and said claim is located within the _____, _____, SW, SE, quarter(s) of Section(s) 25, 26, Township 3S, Range 29E, GSRB&M, Greenlee County, Arizona.

This claim is 1500 feet in length and 600 feet in width.

This Notice of Location is posted on the center line of the claim.

The claim runs from the location monument on which this notice is posted 10 feet in a E'ly direction to the East end line and 1490 feet in a W'ly direction to the West end line. The claim boundaries are marked by six monuments, one at each corner and one at the center of each end line. The location monument on which this notice is posted is situated within Section 25, Township 3S, Range 29E, GSRB&M, Greenlee County, Arizona, and is approximately 1700 feet North and 1290 feet East from the SW corner of Section 25, Township 3S, Range 29E, GSRB&M, Greenlee County, Arizona.

The undersigned claims the ground as depicted on the map which is attached to a copy of this Notice of Location filed in the office of the County Recorder, Greenlee County, Clifton, Arizona.

The claim has been monumented in accordance with State and Federal law. Corner and location monuments are substantial posts projecting at least four feet above the ground.

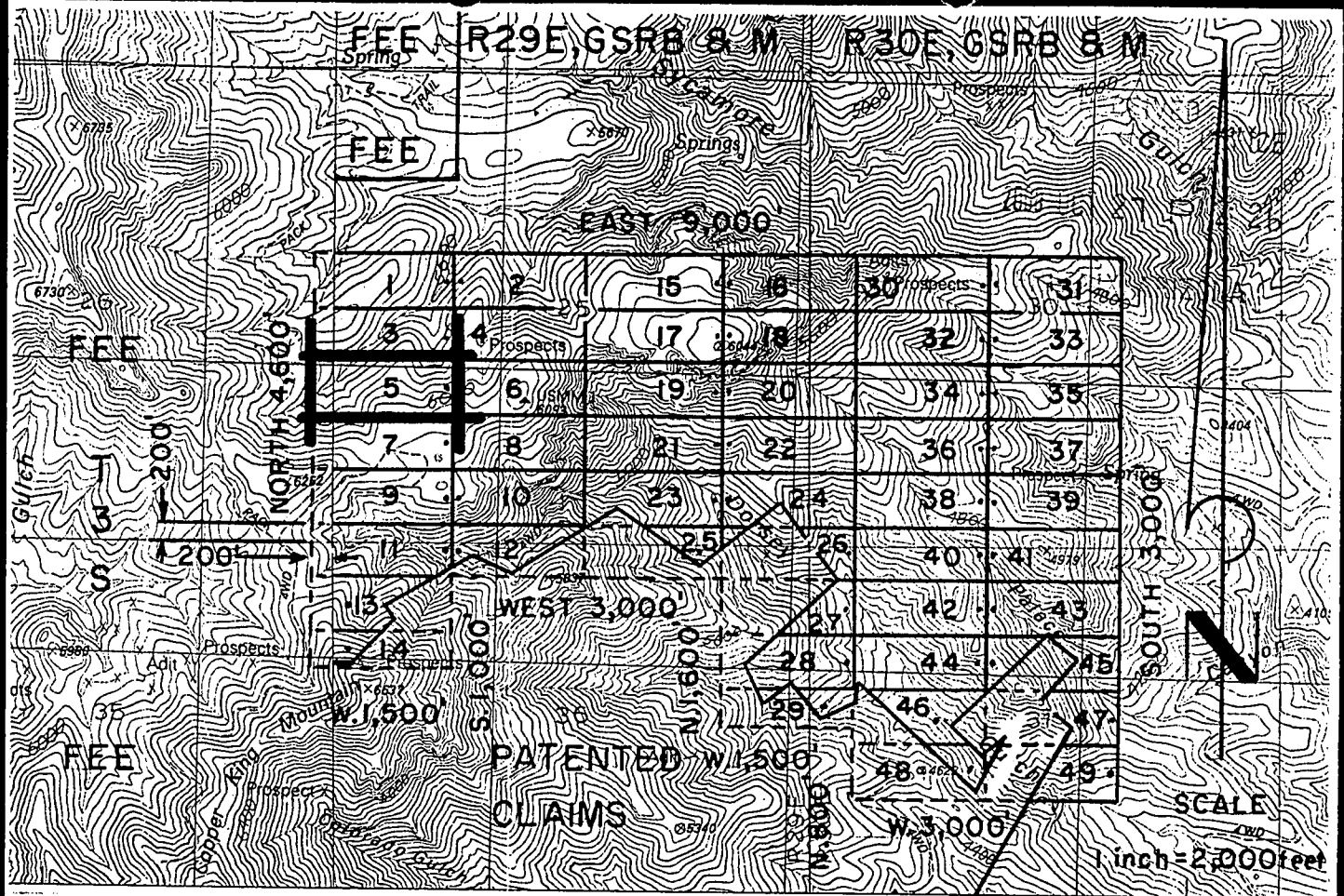
Located, dated, and posted on the ground this 4 day of August, 2000.
Time: 1150.

J. Beckman Witness

PHELPS DODGE MORENCI, INC. (Owner)

by Richard A. Burns (Agent)
Richard A. Burns

AMC 354310

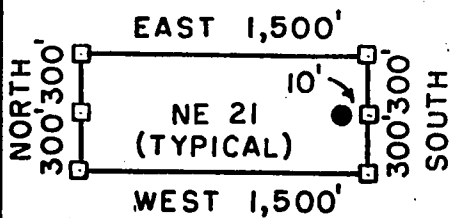


NE 1-49 LODE CLAIMS - LOCATED AUGUST 4-6, 2000

GREENLEE COUNTY, ARIZONA

ALL CLAIMS ARE 600' X 1,500' EXCEPT FOR THE FOLLOWING:

NE 14 & 29 400' X 1,500'



□ = CORNER/END CENTER MONUMENT

● = LOCATION MONUMENT

ALL MONUMENTS ARE 2" X 2" X 5'
WOOD POSTS.

PHELPS DODGE MORENCI, INC.
4521 US HIGHWAY 191
MORENCI, ARIZONA 85540-9795

ATTACHED TO AND
MADE A PART OF
NE 5 LOCATION NOTICE
PAGE 2 OF 2

AMC 35431U



GREENLEE COUNTY RECORDER
P.O. Box 1625 - Clifton, Arizona 85533

PHOENIX, ARIZONA

STATE OF ARIZONA, County of Greenlee ss; \$ 9.00


No. 949 I hereby certify that this instrument was filed for record
at request of PHELPS DODGE MORENCI, INC.

4521 U.S. HIGHWAY 191 MORENCI, ARIZONA 85540

Date OCT. 17, 20 00 at 10:00 A M. in Docket No. 251

Page 16-18 witness my hand and official seal.

By Rosie L. Merino
Deputy Recorder



KATIE CLONTS
County Recorder

CAPTION HEADING: NOTICE OF MINING LOCATION

DO NOT REMOVE

This is part of the official document.

DOCKET 251 PAGE 016

ANC 354311

RECEIVED
CLM. AZ STATE OFFICE

2000 OCT 27 P 12: 26

ARIZONA NOTICE OF LOCATION PHOENIX, ARIZONA
(Lode Claim)

NOTICE IS HEREBY GIVEN THAT PHELPS DODGE MORENCI, INC., whose mailing address is 4521 US Highway 191, Morenci, AZ 85540-9795, by its undersigned agent, makes this location of the NE 6 lode mining claim, in the Unknown Mining District, Greenlee County, Arizona.

The general course of the claim is from East to West, and said claim is located within the SW, SE, quarter(s) of Section(s) 25, Township 3S, Range 29E, GSRB&M, Greenlee County, Arizona.

This claim is 1500 feet in length and 600 feet in width.

This Notice of Location is posted on the center line of the claim.

The claim runs from the location monument on which this notice is posted 1490 feet in a E'ly direction to the East end line and 10 feet in a W'ly direction to the West end line. The claim boundaries are marked by six monuments, one at each corner and one at the center of each end line. The location monument on which this notice is posted is situated within Section 25, Township 3S, Range 29E, GSRB&M, Greenlee County, Arizona, and is approximately 1700 feet North and 1310 feet East from the SW corner of Section 25, Township 3S, Range 29E, GSRB&M, Greenlee County, Arizona.

The undersigned claims the ground as depicted on the map which is attached to a copy of this Notice of Location filed in the office of the County Recorder, Greenlee County, Clifton, Arizona.

The claim has been monumented in accordance with State and Federal law. Corner and location monuments are substantial posts projecting at least four feet above the ground.

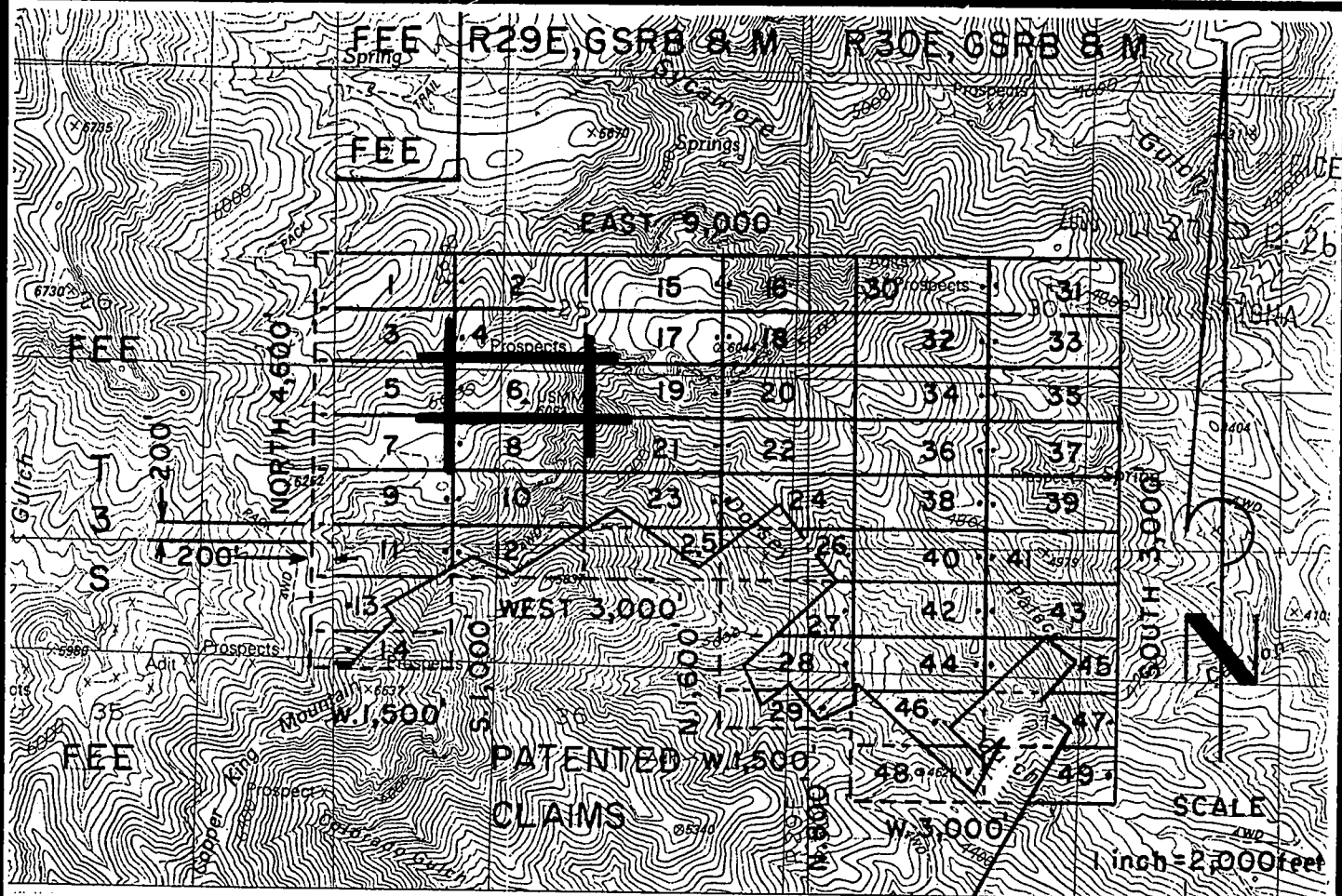
Located, dated, and posted on the ground this 4 day of August, 2000.
Time: 1150.

J. Beckman Witness

PHELPS DODGE MORENCI, INC. (Owner)

by Richard A. Burns (Agent)
Richard A. Burns

AMC 354311

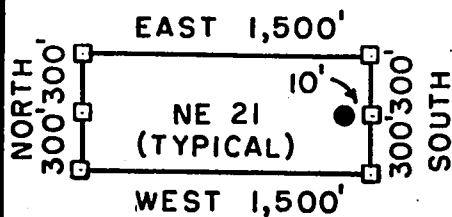


NE 1- 49 LODE CLAIMS - LOCATED AUGUST 4- 6, 2000

GREENLEE COUNTY, ARIZONA

ALL CLAIMS ARE 600' X 1,500' EXCEPT FOR THE FOLLOWING:

NE 14 & 29 400' X 1,500'



□ = CORNER/END CENTER MONUMENT


● = LOCATION MONUMENT

ALL MONUMENTS ARE 2" X 2" X 5'
WOOD POSTS.

PHELPS DODGE MORENCI, INC.
4521 US HIGHWAY 191
MORENCI, ARIZONA 85540-9795

ATTACHED TO AND
MADE A PART OF
NE 4 LOCATION NOTICE
PAGE 2 OF 2

AMC 354311



RECEIVED
CLERK, AZ STATE OFFICE
2000 OCT 27 P 12:26

GREENLEE COUNTY RECORDER
P.O. Box 1625 - Clifton, Arizona 85533

PHOENIX, ARIZONA

STATE OF ARIZONA, County of Greenlee ss; \$ 9.00

No. 950 I hereby certify that this instrument was filed for record
at request of PHELPS DODGE MORENCI, INC.

4521 U.S. HIGHWAY 191 MORENCI, ARIZONA 85540

Date OCT. 17, 2000 at 10:00 A, M. in Docket No. 251

Page 19-21 witness my hand and official seal.

By Rosie L. Merino
Deputy Recorder



KATIE CLONTS
County Recorder

CAPTION HEADING: NOTICE OF MINING LOCATION

DO NOT REMOVE

This is part of the official document.

DOCKET 251 PAGE 019

ANC 354312

RECEIVED
D.L.M. AZ STATE OFFICE

2000 OCT 27 P 12: 26

ARIZONA NOTICE OF LOCATION
(Lode Claim)

PHOENIX, ARIZONA

NOTICE IS HEREBY GIVEN THAT PHELPS DODGE MORENCI, INC., whose mailing address is 4521 US Highway 191, Morenci, AZ 85540-9795, by its undersigned agent, makes this location of the NE 7 lode mining claim, in the Unknown Mining District, Greenlee County, Arizona.

The general course of the claim is from East to West, and said claim is located within the SW, SE, quarter(s) of Section(s) 25, 26, Township 3S, Range 29E, GSRB&M, Greenlee County, Arizona.

This claim is 1500 feet in length and 600 feet in width.

This Notice of Location is posted on the center line of the claim.

The claim runs from the location monument on which this notice is posted 10 feet in a E'ly direction to the East end line and 1490 feet in a W'ly direction to the West end line. The claim boundaries are marked by six monuments, one at each corner and one at the center of each end line. The location monument on which this notice is posted is situated within Section 25, Township 3S, Range 29E, GSRB&M, Greenlee County, Arizona, and is approximately 1100 feet North and 1290 feet East from the SW corner of Section 25, Township 3S, Range 29E, GSRB&M, Greenlee County, Arizona.

The undersigned claims the ground as depicted on the map which is attached to a copy of this Notice of Location filed in the office of the County Recorder, Greenlee County, Clifton, Arizona.

The claim has been monumented in accordance with State and Federal law. Corner and location monuments are substantial posts projecting at least four feet above the ground.

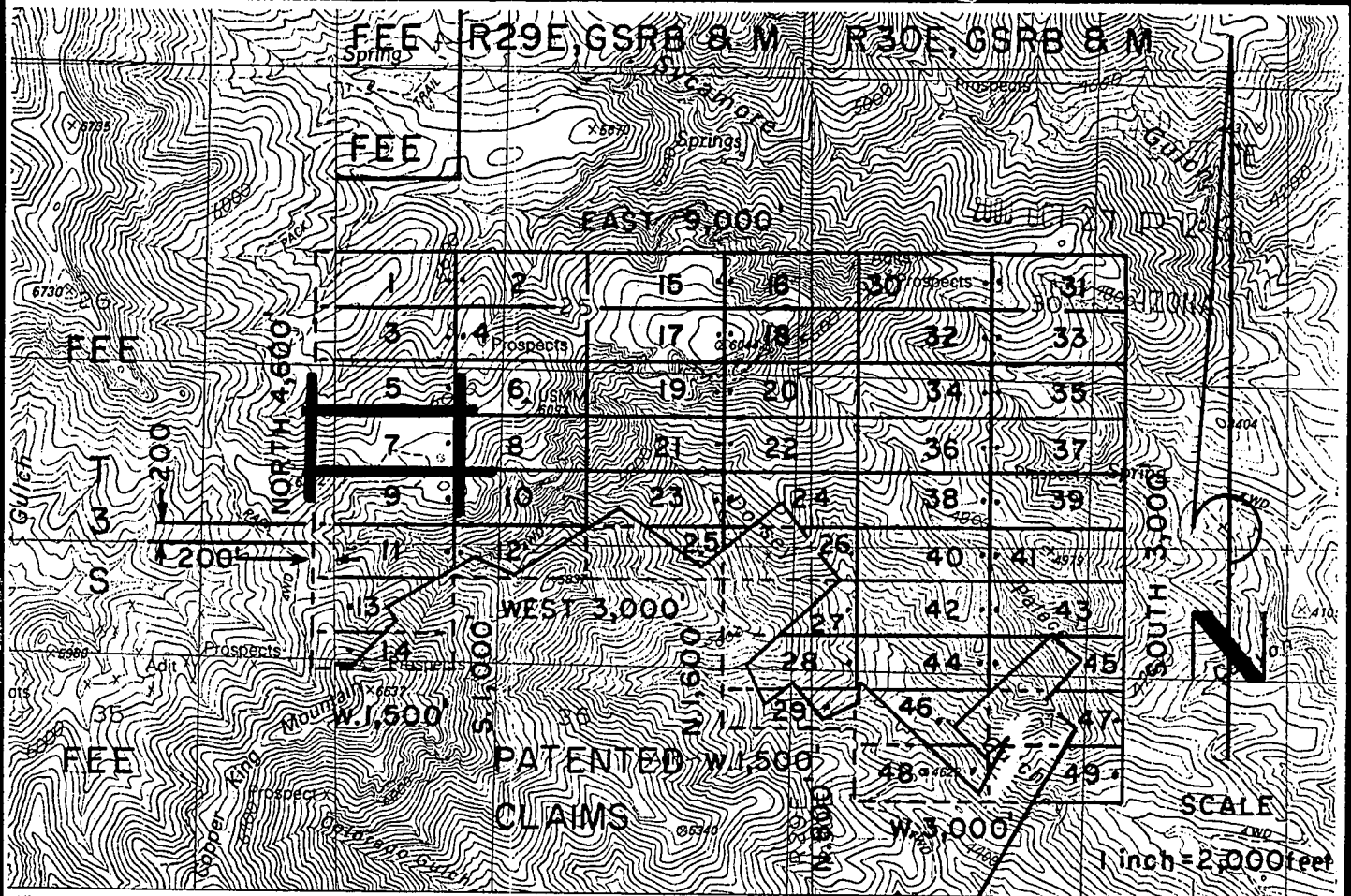
Located, dated, and posted on the ground this 4 day of August, 2000.
Time: 1111.

J Beckman Witness

PHELPS DODGE MORENCI, INC. (Owner)

by Richard A Burns (Agent)
Richard A. Burns

ANC 354312

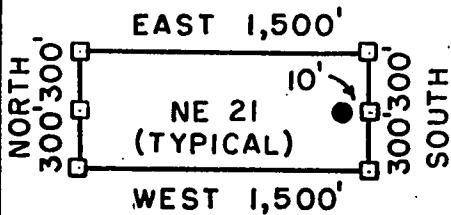


NE 1-49 LODE CLAIMS - LOCATED AUGUST 4-6, 2000

GREENLEE COUNTY, ARIZONA

ALL CLAIMS ARE 600' X 1,500' EXCEPT FOR THE FOLLOWING:

NE 14 & 29 400' X 1,500'



□ = CORNER/END CENTER MONUMENT


● = LOCATION MONUMENT

ALL MONUMENTS ARE 2" X 2" X 5'
WOOD POSTS.

PHELPS DODGE MORENCI, INC.
4521 US HIGHWAY 191
MORENCI, ARIZONA 85540-9795

ATTACHED TO AND
MADE A PART OF
NE 7 LOCATION NOTICE
PAGE 2 OF 2

ANG 354312



RECEIVED
P.L.M. AZ STATE OFFICE
2000 OCT 27 P 12:26

PHOENIX, ARIZONA

GREENLEE COUNTY RECORDER
P.O. Box 1625 - Clifton, Arizona 85533

STATE OF ARIZONA, County of Greenlee ss; \$ 9.00

No. 951 I hereby certify that this instrument was filed for record
at request of PHELPS DODGE MORENCI, INC.

4521 U.S. HIGHWAY 191 MORENCI, ARIZONA 85540

Date OCT. 17, 20 00 at 10:00 A, M. in Docket No. 251

Page 22-24 witness my hand and official seal.

By Rosie G. Merino
Deputy Recorder



KATIE CLONTS
County Recorder

CAPTION HEADING: NOTICE OF MINING LOCATION

AMC 354313

DO NOT REMOVE

This is part of the official document.

RECEIVED
B.L.M. AZ STATE OFFICE

2000 OCT 27 P 12: 26

ARIZONA NOTICE OF LOCATION PHOENIX, ARIZONA
(Lode Claim)

NOTICE IS HEREBY GIVEN THAT PHELPS DODGE MORENCI, INC., whose mailing address is 4521 US Highway 191, Morenci, AZ 85540-9795, by its undersigned agent, makes this location of the NE 8 lode mining claim, in the Unknown Mining District, Greenlee County, Arizona.

The general course of the claim is from East to West, and said claim is located within the _____, _____, SW, SE, quarter(s) of Section(s) 25, Township 3S, Range 29E, GSRB&M, Greenlee County, Arizona.

This claim is 1500 feet in length and 600 feet in width.

This Notice of Location is posted on the center line of the claim.

The claim runs from the location monument on which this notice is posted 1490 feet in a E'ly direction to the East end line and 10 feet in a W'ly direction to the West end line. The claim boundaries are marked by six monuments, one at each corner and one at the center of each end line. The location monument on which this notice is posted is situated within Section 25, Township 3S, Range 29E, GSRB&M, Greenlee County, Arizona, and is approximately 1100 feet North and 1310 feet East from the SW corner of Section 25, Township 3S, Range 29E, GSRB&M, Greenlee County, Arizona.

The undersigned claims the ground as depicted on the map which is attached to a copy of this Notice of Location filed in the office of the County Recorder, Greenlee County, Clifton, Arizona.

The claim has been monumented in accordance with State and Federal law. Corner and location monuments are substantial posts projecting at least four feet above the ground.


Located, dated, and posted on the ground this 4 day of August, 2000.
Time: 1111.

J. Beckman Witness

PHELPS DODGE MORENCI, INC. (Owner)

by Richard A. Burns (Agent)
Richard A. Burns

AMC 354313

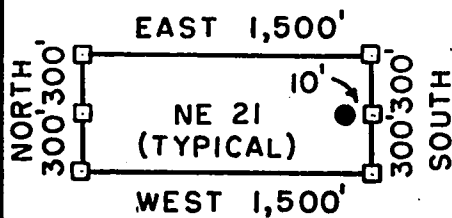


NE 1-49 LODE CLAIMS - LOCATED AUGUST 4-6, 2000

GREENLEE COUNTY, ARIZONA

ALL CLAIMS ARE 600' X 1,500' EXCEPT FOR THE FOLLOWING:

NE 14 & 29 400' X 1,500'



□ = CORNER/END CENTER MONUMENT


● = LOCATION MONUMENT

ALL MONUMENTS ARE 2" X 2" X 5'
WOOD POSTS.

PHELPS DODGE MORENCI, INC.
4521 US HIGHWAY 191
MORENCI, ARIZONA 85540-9795

ATTACHED TO AND
MADE A PART OF
NE 8 LOCATION NOTICE
PAGE 2 OF 2

ANC 354313



RECEIVED
CLERK, AZ STATE OFFICE
2000 OCT 27 P 12: 26

GREENLEE COUNTY RECORDER
P.O. Box 1625 - Clifton, Arizona 85533

PHOENIX, ARIZONA

STATE OF ARIZONA, County of Greenlee ss; \$ 9.00

No. 952 I hereby certify that this instrument was filed for record
at request of PHELPS DODGE MORENCI, INC.

4521 U.S. HIGHWAY 191 MORENCI, ARIZONA 85540

Date OCT. 17, 20 00 at 10:00 A, M. in Docket No. 251

Page 25-27 witness my hand and official seal.

By Rosie L. Merino
Deputy Recorder



KATIE CLONTS
County Recorder

CAPTION HEADING: NOTICE OF MINING LOCATION

DO NOT REMOVE

This is part of the official document.

ANL 354314

RECEIVED
B.L.M. AZ STATE OFFICE

2000 OCT 27 P 12: 26

ARIZONA NOTICE OF LOCATION
(Lode Claim)

PHOENIX, ARIZONA

NOTICE IS HEREBY GIVEN THAT PHELPS DODGE MORENCI, INC., whose mailing address is 4521 US Highway 191, Morenci, AZ 85540-9795, by its undersigned agent, makes this location of the NE 9 lode mining claim, in the Unknown Mining District, Greenlee County, Arizona.

The general course of the claim is from East to West, and said claim is located within the SW, SE, quarter(s) of Section(s) 25, 26, Township 3S, Range 29E, GSRB&M, Greenlee County, Arizona.

This claim is 1500 feet in length and 600 feet in width.

This Notice of Location is posted on the center line of the claim.

The claim runs from the location monument on which this notice is posted 10 feet in a E'ly direction to the East end line and 1490 feet in a W'ly direction to the West end line. The claim boundaries are marked by six monuments, one at each corner and one at the center of each end line. The location monument on which this notice is posted is situated within Section 25, Township 3S, Range 29E, GSRB&M, Greenlee County, Arizona, and is approximately 500 feet North and 1290 feet East from the SW corner of Section 25, Township 3S, Range 29E, GSRB&M, Greenlee County, Arizona.

The undersigned claims the ground as depicted on the map which is attached to a copy of this Notice of Location filed in the office of the County Recorder, Greenlee County, Clifton, Arizona.

The claim has been monumented in accordance with State and Federal law. Corner and location monuments are substantial posts projecting at least four feet above the ground.

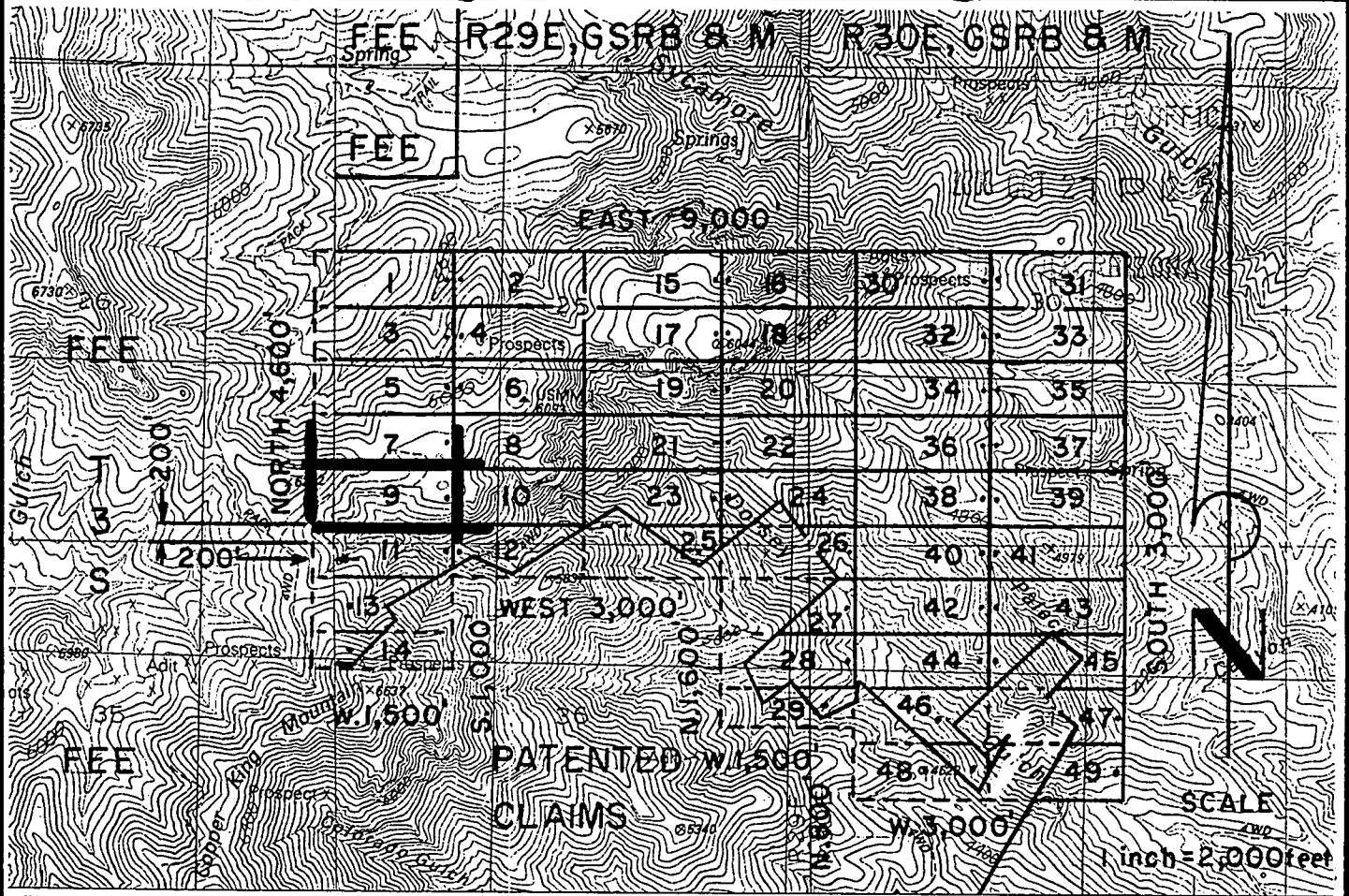
Located, dated, and posted on the ground this 4 day of August, 2000.
Time: 1517.

J. Beckman Witness

PHELPS DODGE MORENCI, INC. (Owner)

by Richard A. Burns (Agent)
Richard A. Burns

AMC 354314

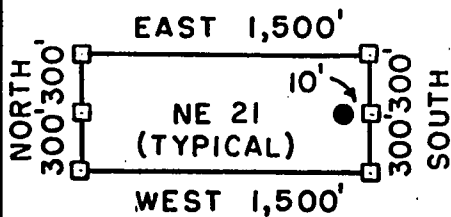


NE 1-49 LODE CLAIMS - LOCATED AUGUST 4-6, 2000

GREENLEE COUNTY, ARIZONA

ALL CLAIMS ARE 600' X 1,500' EXCEPT FOR THE FOLLOWING:

NE 14 & 29 400' X 1,500'



□ = CORNER/END CENTER MONUMENT


● = LOCATION MONUMENT

ALL MONUMENTS ARE 2" X 2" X 5' WOOD POSTS.

PHELPS DODGE MORENCI, INC.
4521 US HIGHWAY 191
MORENCI, ARIZONA 85540-9795

ATTACHED TO AND
MADE A PART OF
NE 9 LOCATION NOTICE
PAGE 2 OF 2

ANC 354314



GREENLEE COUNTY RECORDER
P.O. Box 1625 - Clifton, Arizona 85533

STATE OF ARIZONA, County of Greenlee ss; \$ 9.00


No. 953 I hereby certify that this instrument was filed for record
at request of PHELPS DODGE MORENCI, INC.

4521 U.S. HIGHWAY 191 MORENCI, ARIZONA 85540

Date OCT. 17, 2000 at 10:00 A, M. in Docket No. 251

Page 28-30 witness my hand and official seal.

By Resie L Merino Deputy Recorder
FATIE CLONTS
County Recorder



CAPTION HEADING: NOTICE OF MINING LOCATION

DO NOT REMOVE

This is part of the official document.

DOCKET 251 PAGE 028

AMC 354315

RECEIVED
B.L.M. AZ STATE OFFICE

2000 OCT 27 P 12: 27

PHOENIX, ARIZONA

ARIZONA NOTICE OF LOCATION
(Lode Claim)

NOTICE IS HEREBY GIVEN THAT PHELPS DODGE MORENCI, INC., whose mailing address is 4521 US Highway 191, Morenci, AZ 85540-9795, by its undersigned agent, makes this location of the NE 10 lode mining claim, in the Unknown Mining District, Greenlee County, Arizona.

The general course of the claim is from East to West, and said claim is located within the SW SE, quarter(s) of Section(s) 25, Township 3S, Range 29E, GSRB&M, Greenlee County, Arizona.

This claim is 1500 feet in length and 600 feet in width.

This Notice of Location is posted on the center line of the claim.

The claim runs from the location monument on which this notice is posted 1490 feet in a E'ly direction to the East end line and 10 feet in a W'ly direction to the West end line. The claim boundaries are marked by six monuments, one at each corner and one at the center of each end line. The location monument on which this notice is posted is situated within Section 25, Township 3S, Range 29E, GSRB&M, Greenlee County, Arizona, and is approximately 500 feet North and 1310 feet East from the SW corner of Section 25, Township 3S, Range 29E, GSRB&M, Greenlee County, Arizona.

The undersigned claims the ground as depicted on the map which is attached to a copy of this Notice of Location filed in the office of the County Recorder, Greenlee County, Clifton, Arizona.

The claim has been monumented in accordance with State and Federal law. Corner and location monuments are substantial posts projecting at least four feet above the ground.

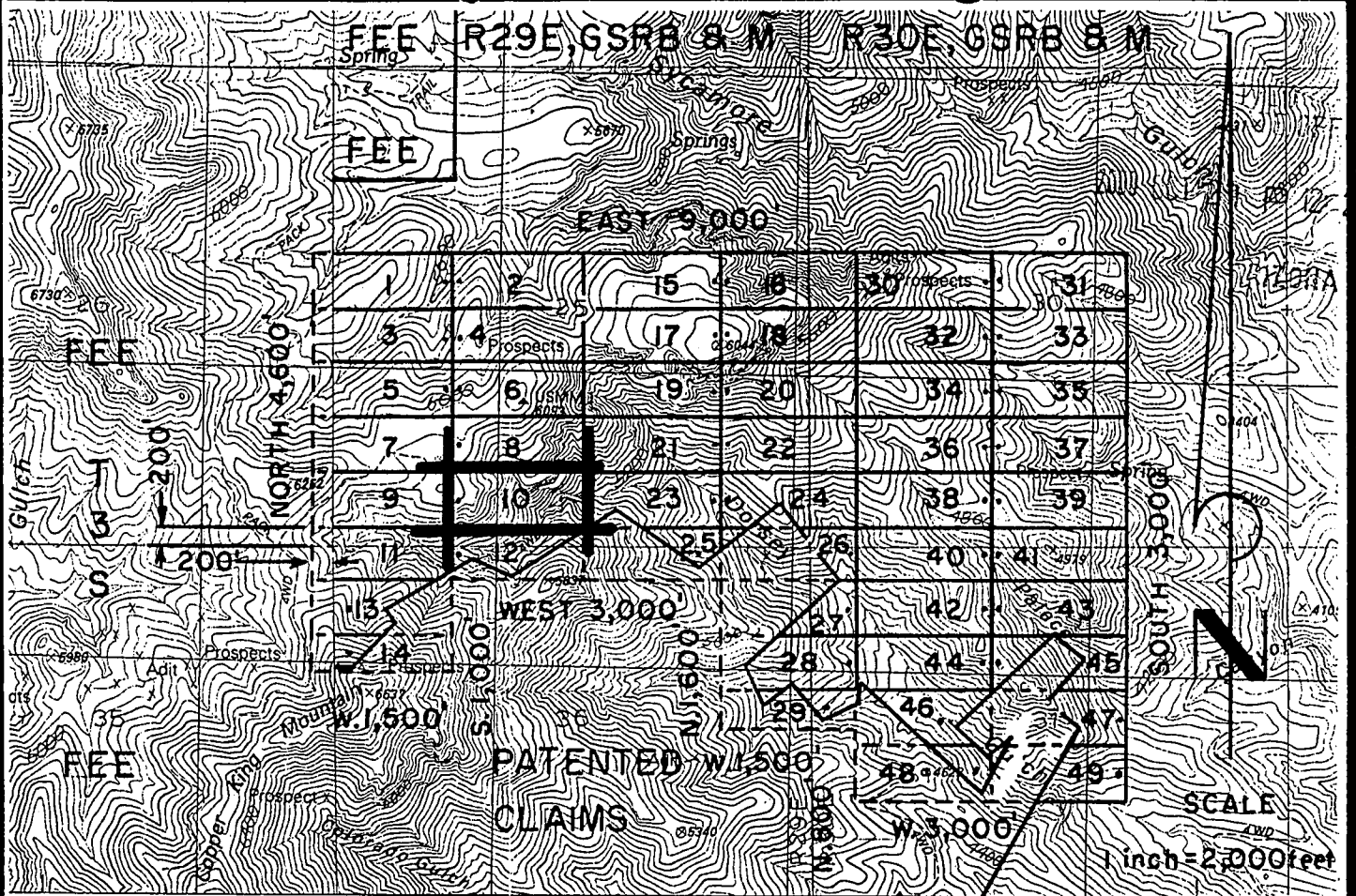
Located, dated, and posted on the ground this 4 day of August, 2000.
Time: 1517.

J. Beckman Witness

PHELPS DODGE MORENCI, INC. (Owner)

by Richard A. Burns (Agent)
Richard A. Burns

AMC 354315

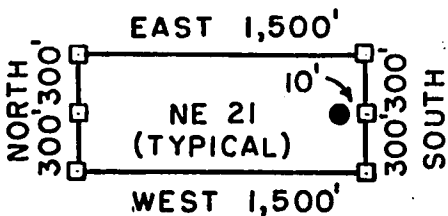


NE 1-49 LODGE CLAIMS - LOCATED AUGUST 4-6, 2000

GREENLEE COUNTY, ARIZONA

ALL CLAIMS ARE 600' X 1,500' EXCEPT FOR THE FOLLOWING:

NE 14 & 29 400' X 1,500'



□ = CORNER/END CENTER MONUMENT


● = LOCATION MONUMENT

ALL MONUMENTS ARE 2" X 2" X 5'
WOOD POSTS.

PHELPS DODGE MORENCI, INC.
4521 US HIGHWAY 191
MORENCI, ARIZONA 85540-9795

ATTACHED TO AND
MADE A PART OF
NE 10 LOCATION NOTICE
PAGE 2 OF 2

AMC 354315



PHOENIX, ARIZONA

GREENLEE COUNTY RECORDER

P.O. Box 1625 - Clifton, Arizona 85533

STATE OF ARIZONA, County of Greenlee ss; \$ 9.00

No. 954. I hereby certify that this instrument was filed for record
at request of PHELPS DODGE MORENCI, INC.

4521 U.S. HIGHWAY 191 MORENCI, ARIZONA 85540

Date OCT. 17, 2000 at 10:00 A, M. in Docket No. 251

Page 31-33 witness my hand and official seal.

By Rosie L. Merino
Deputy Recorder



ETATIE CLONTS
County Recorder

CAPTION HEADING: NOTICE OF MINING LOCATION

DO NOT REMOVE

This is part of the official document.

DOCKET 251 PAGE 031

ANC 354316

RECEIVED
ARIZONA STATE OFFICE

2000 OCT 27 P 12: 27

PHOENIX, ARIZONA

ARIZONA NOTICE OF LOCATION
(Lode Claim)

NOTICE IS HEREBY GIVEN THAT PHELPS DODGE MORENCI, INC., whose mailing address is 4521 US Highway 191, Morenci, AZ 85540-9795, by its undersigned agent, makes this location of the NE 11 lode mining claim, in the Unknown Mining District, Greenlee County, Arizona.

The general course of the claim is from East to West, and said claim is located within the SE, SW, NW, NE, quarter(s) of Section(s) 26, 25, Township 3S, Range 29E, GSRB&M, Greenlee County, Arizona.

This claim is 1500 feet in length and 600 feet in width.

This Notice of Location is posted on the center line of the claim.

The claim runs from the location monument on which this notice is posted 10 feet in a E'ly direction to the East end line and 1490 feet in a W'ly direction to the West end line. The claim boundaries are marked by six monuments, one at each corner and one at the center of each end line. The location monument on which this notice is posted is situated within Section 36, Township 3S, Range 29E, GSRB&M, Greenlee County, Arizona, and is approximately 100 feet South and 1290 feet East from the SW corner of Section 25, Township 3S, Range 29E, GSRB&M, Greenlee County, Arizona.

The undersigned claims the ground as depicted on the map which is attached to a copy of this Notice of Location filed in the office of the County Recorder, Greenlee County, Clifton, Arizona.

The claim has been monumented in accordance with State and Federal law. Corner and location monuments are substantial posts projecting at least four feet above the ground.

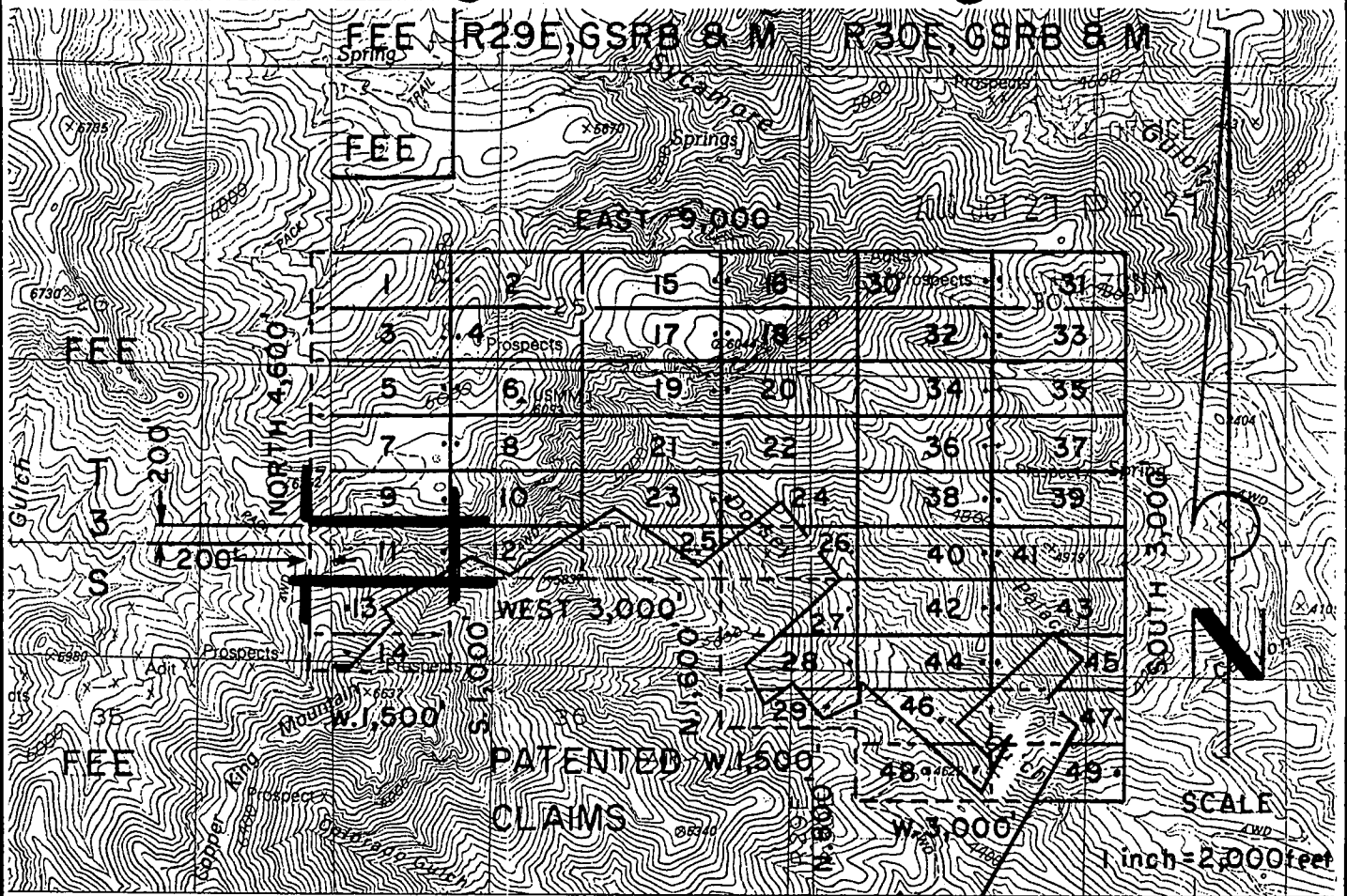
Located, dated, and posted on the ground this 4 day of August, 2000.
Time: 4:15 1615 AB

J. Beckman Witness

PHELPS DODGE MORENCI, INC. (Owner)

by Richard A. Burns (Agent)
Richard A. Burns

ANC 354316

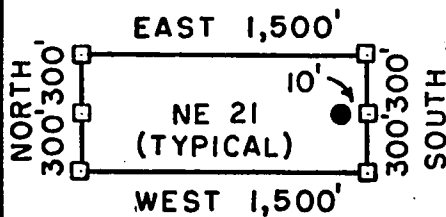


NE 1-49 LODGE CLAIMS - LOCATED AUGUST 4-6, 2000

GREENLEE COUNTY, ARIZONA

ALL CLAIMS ARE 600' X 1,500' EXCEPT FOR THE FOLLOWING:

NE 14 & 29 400' X 1,500'



□ = CORNER/END CENTER MONUMENT


● = LOCATION MONUMENT

ALL MONUMENTS ARE 2" X 2" X 5'
WOOD POSTS.

PHELPS DODGE MORENCI, INC.
4521 US HIGHWAY 191
MORENCI, ARIZONA 85540-9795

ATTACHED TO AND
MADE A PART OF
NE // LOCATION NOTICE
PAGE 2 OF 2

AMG 35431b



RECEIVED
P.L.M. AZ STATE OFFICE

2000 OCT 27 P 12: 27

PHOENIX, ARIZONA

GREENLEE COUNTY RECORDER
P.O. Box 1625 - Clifton, Arizona 85533

STATE OF ARIZONA, County of Greenlee ss; \$ 9.00


No. 955 I hereby certify that this instrument was filed for record
at request of PHELPS DODGE MORENCI, INC.

4521 U.S. HIGHWAY 191 MORENCI, ARIZONA 85540

Date OCT.17, 20 00 at 10:00 A, M. in Docket No. 251

Page 34-36 witness my hand and official seal.

By *Rosie G. Merino* KATIE CLONTS
Deputy Recorder County Recorder



CAPTION HEADING: NOTICE OF MINING LOCATION

DO NOT REMOVE

This is part of the official document.

DOCKET **251** PAGE **034**

FILED 2004117

RECEIVED
B.L.M. AZ STATE OFFICE

2000 OCT 27 P 12: 27

ARIZONA NOTICE OF LOCATION
(Lode Claim)

PHOENIX, ARIZONA

NOTICE IS HEREBY GIVEN THAT PHELPS DODGE MORENCI, INC., whose mailing address is 4521 US Highway 191, Morenci, AZ 85540-9795, by its undersigned agent, makes this location of the NE 12 lode mining claim, in the Unknown Mining District, Greenlee County, Arizona.

The general course of the claim is from East to West, and said claim is located within the SW & SE, NW & NE quarter(s) of Section(s) 25, 36, Township 3S, Range 29E, GSRB&M, Greenlee County, Arizona.

This claim is 1500 feet in length and 600 feet in width.

This Notice of Location is posted on the center line of the claim.

The claim runs from the location monument on which this notice is posted 1490 feet in a E'ly direction to the East end line and 10 feet in a W'ly direction to the West end line. The claim boundaries are marked by six monuments, one at each corner and one at the center of each end line. The location monument on which this notice is posted is situated within Section 36, Township 3S, Range 29E, GSRB&M, Greenlee County, Arizona, and is approximately 100 feet South and 1310 feet East from the SW corner of Section 25, Township 3S, Range 29E, GSRB&M, Greenlee County, Arizona.

The undersigned claims the ground as depicted on the map which is attached to a copy of this Notice of Location filed in the office of the County Recorder, Greenlee County, Clifton, Arizona.

The claim has been monumented in accordance with State and Federal law. Corner and location monuments are substantial posts projecting at least four feet above the ground.

Located, dated, and posted on the ground this 4 day of August, 2000.
Time: 1615.

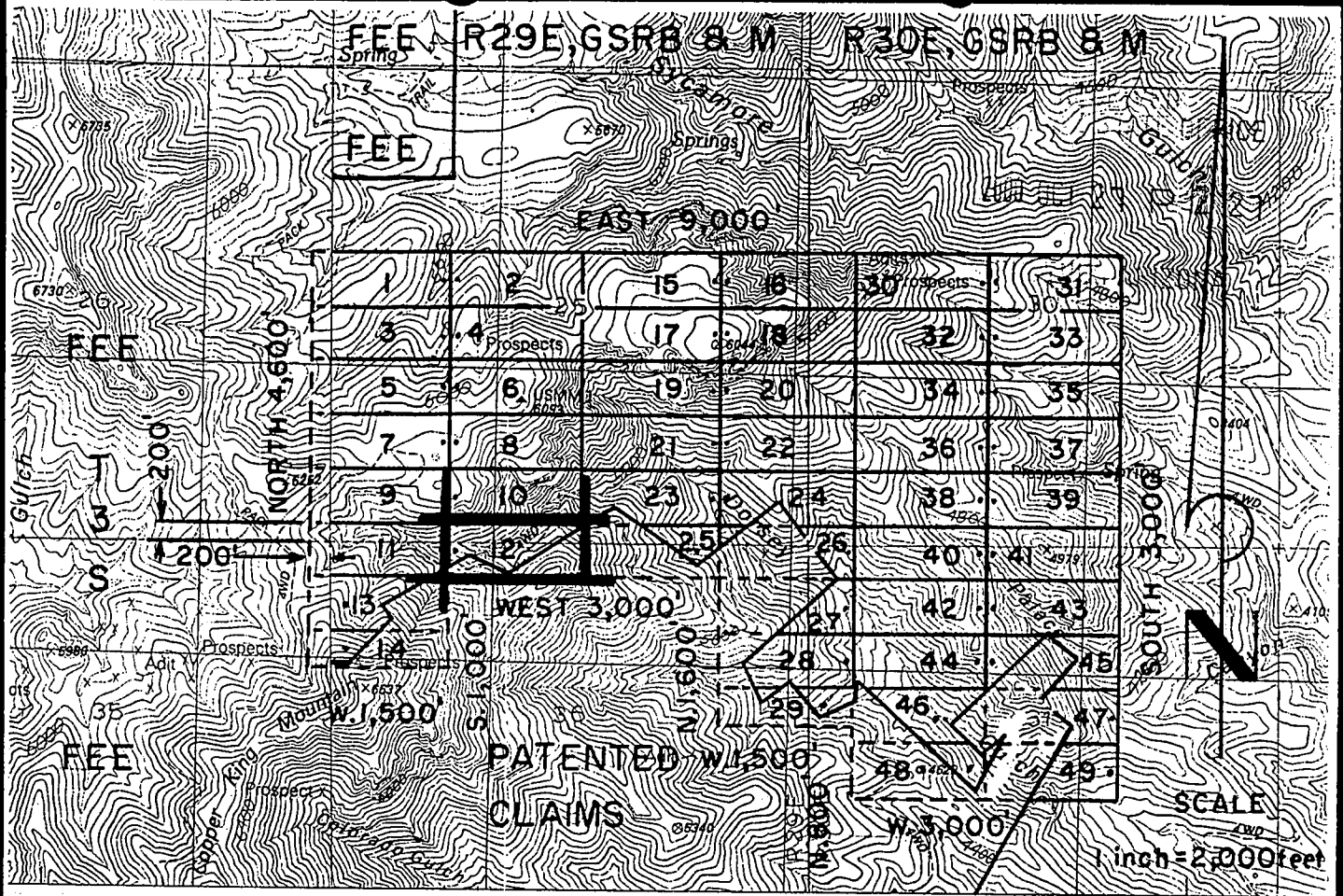
J Beckman Witness

PHELPS DODGE MORENCI, INC. (Owner)

by Richard A Burns (Agent)

Richard A. Burns

AN6354317

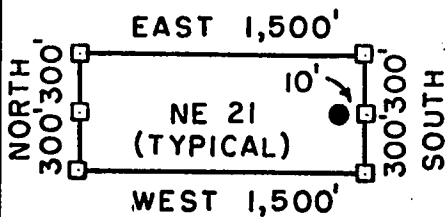


NE 1-49 LODGE CLAIMS - LOCATED AUGUST 4-6, 2000

GREENLEE COUNTY, ARIZONA

ALL CLAIMS ARE 600' X 1,500' EXCEPT FOR THE FOLLOWING:

NE 14 & 29 400' X 1,500'



□ = CORNER/END CENTER MONUMENT


● = LOCATION MONUMENT

ALL MONUMENTS ARE 2" X 2" X 5'
WOOD POSTS.

PHELPS DODGE MORENCI, INC.
4521 US HIGHWAY 191
MORENCI, ARIZONA 85540-9795

ATTACHED TO AND
MADE A PART OF
NE 1/2 LOCATION NOTICE
PAGE 2 OF 2

AMU 354317



RECEIVED
CLERK OF STATE OFFICE

2000 OCT 27 P 12:27

PHOENIX, ARIZONA

GREENLEE COUNTY RECORDER
P.O. Box 1625 - Clifton, Arizona 85533

STATE OF ARIZONA, County of Greenlee ss; \$ 9.00


No. 956 I hereby certify that this instrument was filed for record
at request of PHELPS DODGE MORENCI, INC.

4521 U.S. HIGHWAY 191 MORENCI, ARIZONA 85540

Date OCT. 17, 20 00 at 10:00 A, M. in Docket No. 251

Page 37-39 witness my hand and official seal.

By Rosie L. Merino
Deputy Recorder



KATIE CLONTS
County Recorder

CAPTION HEADING: NOTICE OF MINING LOCATION

ANC 354318

DO NOT REMOVE

This is part of the official document.

RECEIVED
B.L.M. AZ STATE OFFICE

2000 OCT 27 P 12: 27

ARIZONA NOTICE OF LOCATION
(Lode Claim)

PHOENIX, ARIZONA

NOTICE IS HEREBY GIVEN THAT PHELPS DODGE MORENCI, INC., whose mailing address is 4521 US Highway 191, Morenci, AZ 85540-9795, by its undersigned agent, makes this location of the NE 13 lode mining claim, in the Unknown Mining District, Greenlee County, Arizona.

The general course of the claim is from East to West, and said claim is located within the NE, NW, quarter(s) of Section(s) 35, 36, Township 3S, Range 29E, GSRB&M, Greenlee County, Arizona.

This claim is 1500 feet in length and 600 feet in width.

This Notice of Location is posted on the center line of the claim.

The claim runs from the location monument on which this notice is posted 1200 feet in a E'ly direction to the East end line and 300 feet in a W'ly direction to the West end line. The claim boundaries are marked by six monuments, one at each corner and one at the center of each end line. The location monument on which this notice is posted is situated within Section 36, Township 3S, Range 29E, GSRB&M, Greenlee County, Arizona, and is approximately 700 feet South and 100 feet East from the SW corner of Section 25, Township 3S, Range 29E, GSRB&M, Greenlee County, Arizona.

The undersigned claims the ground as depicted on the map which is attached to a copy of this Notice of Location filed in the office of the County Recorder, Greenlee County, Clifton, Arizona.

The claim has been monumented in accordance with State and Federal law. Corner and location monuments are substantial posts projecting at least four feet above the ground.


Located, dated, and posted on the ground this 6 day of August, 2000.
Time: 0840.

J Beckman Witness

PHELPS DODGE MORENCI, INC. (Owner)

by Richard A Burns (Agent)
Richard A. Burns

AMC 354318



RECEIVED
S.L.M. AZ STATE OFFICE

2000 OCT 27 P 12:27

PHOENIX, ARIZONA

GREENLEE COUNTY RECORDER

P.O. Box 1625 - Clifton, Arizona 85533

STATE OF ARIZONA, County of Greenlee ss; \$ 9.00


No. 957 I hereby certify that this instrument was filed for record
at request of PHELPS DODGE MORENCI, INC.

4521 U.S. HIGHWAY 191 MORENCI, ARIZONA 85540

Date OCT. 17, 20 00 at 10:00 A, M. in Docket No. 251

Page 40-42 witness my hand and official seal.

By Rosie L. Merino
Deputy Recorder



KATIE CLONTS
County Recorder

CAPTION HEADING: NOTICE OF MINING LOCATION

DO NOT REMOVE

This is part of the official document.

RECEIVED
B.L.M. AZ STATE OFFICE

2000 OCT 27 P 12: 27

ARIZONA NOTICE OF LOCATION
(Lode Claim)

PHOENIX, ARIZONA

NOTICE IS HEREBY GIVEN THAT PHELPS DODGE MORENCI, INC., whose mailing address is 4521 US Highway 191, Morenci, AZ 85540-9795, by its undersigned agent, makes this location of the NE 14 lode mining claim, in the Unknown Mining District, Greenlee County, Arizona.

The general course of the claim is from East to West, and said claim is located within the NE, NW, quarter(s) of Section(s) 35, 36, Township 3S, Range 29E, GSRB&M, Greenlee County, Arizona.

This claim is 1500 feet in length and 400 feet in width.

This Notice of Location is posted on the center line of the claim.

The claim runs from the location monument on which this notice is posted 1200 feet in a E'ly direction to the East end line and 300 feet in a W'ly direction to the West end line. The claim boundaries are marked by six monuments, one at each corner and one at the center of each end line. The location monument on which this notice is posted is situated within Section 36, Township 3S, Range 29E, GSRB&M, Greenlee County, Arizona, and is approximately 1200 feet South and 100 feet East from the SW corner of Section 25, Township 3S, Range 29E, GSRB&M, Greenlee County, Arizona.

The undersigned claims the ground as depicted on the map which is attached to a copy of this Notice of Location filed in the office of the County Recorder, Greenlee County, Clifton, Arizona.

The claim has been monumented in accordance with State and Federal law. Corner and location monuments are substantial posts projecting at least four feet above the ground.

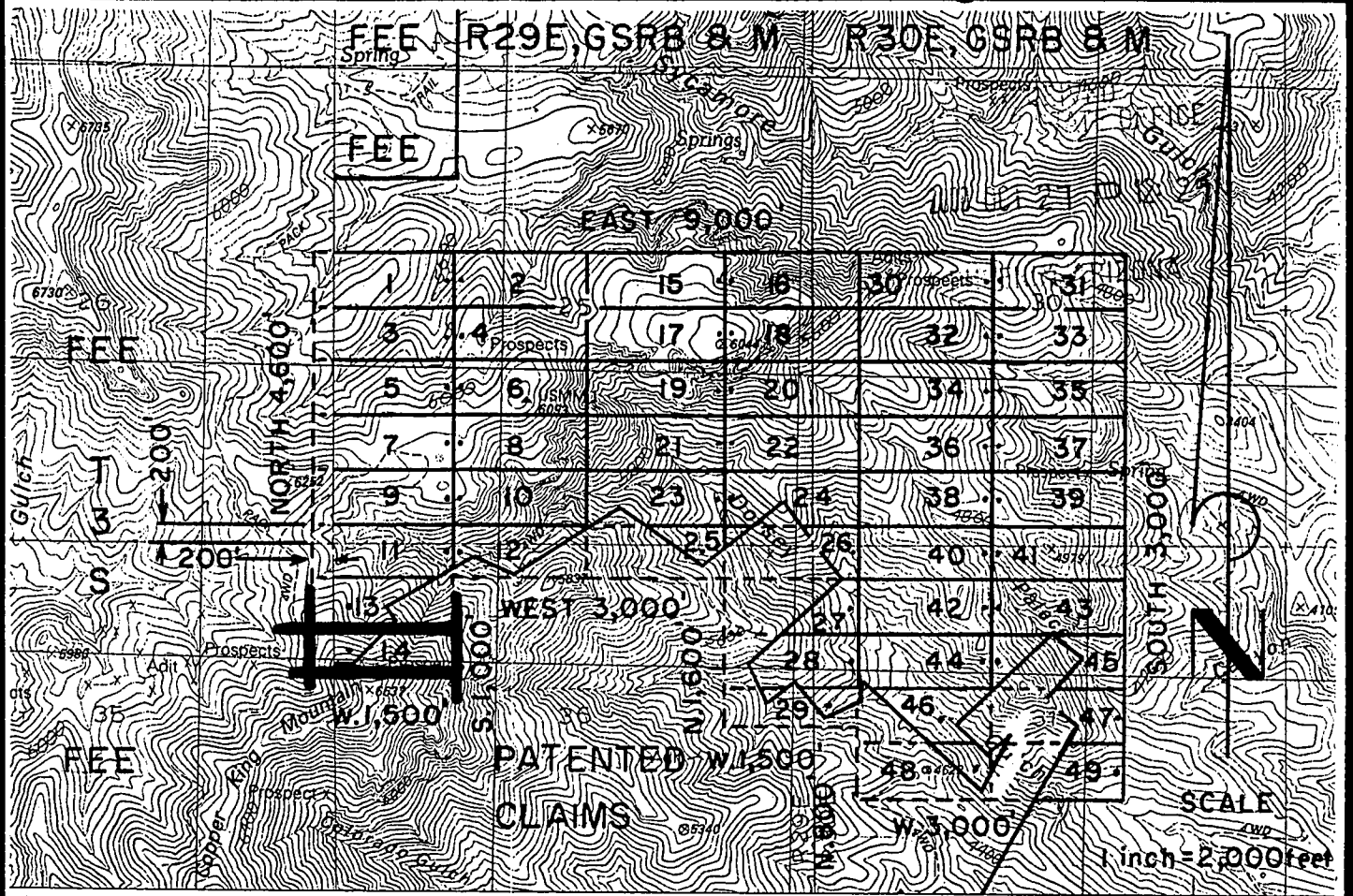
Located, dated, and posted on the ground this 6 day of August, 2000.
Time: 0900.

J. Beckman Witness

PHELPS DODGE MORENCI, INC. (Owner)

by Richard A. Burns (Agent)
Richard A. Burns

AMC 354319

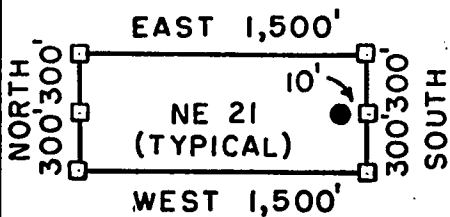


NE 1-49 LODGE CLAIMS - LOCATED AUGUST 4-6, 2000

GREENLEE COUNTY, ARIZONA

ALL CLAIMS ARE 600' X 1,500' EXCEPT FOR THE FOLLOWING:

NE 14 & 29 400' X 1,500'



□ = CORNER/END CENTER MONUMENT

● = LOCATION MONUMENT

ALL MONUMENTS ARE 2" X 2" X 5'
WOOD POSTS.

PHELPS DODGE MORENCI, INC.
4521 US HIGHWAY 191
MORENCI, ARIZONA 85540-9795

ATTACHED TO AND
MADE A PART OF
NE 14 LOCATION NOTICE
PAGE 2 OF 2



GREENLEE COUNTY RECORDER
P.O. Box 1625 - Clifton, Arizona 85533

STATE OF ARIZONA, County of Greenlee ss; \$ 9.00

No. 958 I hereby certify that this instrument was filed for record
at request of PHELPS DODGE MORENCI, INC.

4521 U.S. HIGHWAY 191 MORENCI, ARIZONA 85540

Date OCT. 17, 20 00 at 10:00 A, M. in Docket No. 251

Page 43-45 witness my hand and official seal.

By Rosie G. Merino
Deputy Recorder



KATIE CLONTS
County Recorder

CAPTION HEADING: NOTICE OF MINING LOCATION

DO NOT REMOVE

This is part of the official document.

RECEIVED
B.L.M. AZ STATE OFFICE

2000 OCT 27 P 12: 28

PHOENIX, ARIZONA

ARIZONA NOTICE OF LOCATION
(Lode Claim)

NOTICE IS HEREBY GIVEN THAT PHELPS DODGE MORENCI, INC., whose mailing address is 4521 US Highway 191, Morenci, AZ 85540-9795, by its undersigned agent, makes this location of the NE 15 lode mining claim, in the Unknown Mining District, Greenlee County, Arizona.

The general course of the claim is from East to West, and said claim is located within the NE, SE, quarter(s) of Section(s) 25, Township 3S, Range 29E, GSRB&M, Greenlee County, Arizona.

This claim is 1500 feet in length and 600 feet in width.

This Notice of Location is posted on the center line of the claim.

The claim runs from the location monument on which this notice is posted 10 feet in a E'ly direction to the East end line and 1490 feet in a W'ly direction to the West end line. The claim boundaries are marked by six monuments, one at each corner and one at the center of each end line. The location monument on which this notice is posted is situated within Section 25, Township 3S, Range 29E, GSRB&M, Greenlee County, Arizona, and is approximately 2900 feet North and 4290 feet East from the SW corner of Section 25, Township 3S, Range 29E, GSRB&M, Greenlee County, Arizona.

The undersigned claims the ground as depicted on the map which is attached to a copy of this Notice of Location filed in the office of the County Recorder, Greenlee County, Clifton, Arizona.

The claim has been monumented in accordance with State and Federal law. Corner and location monuments are substantial posts projecting at least four feet above the ground.

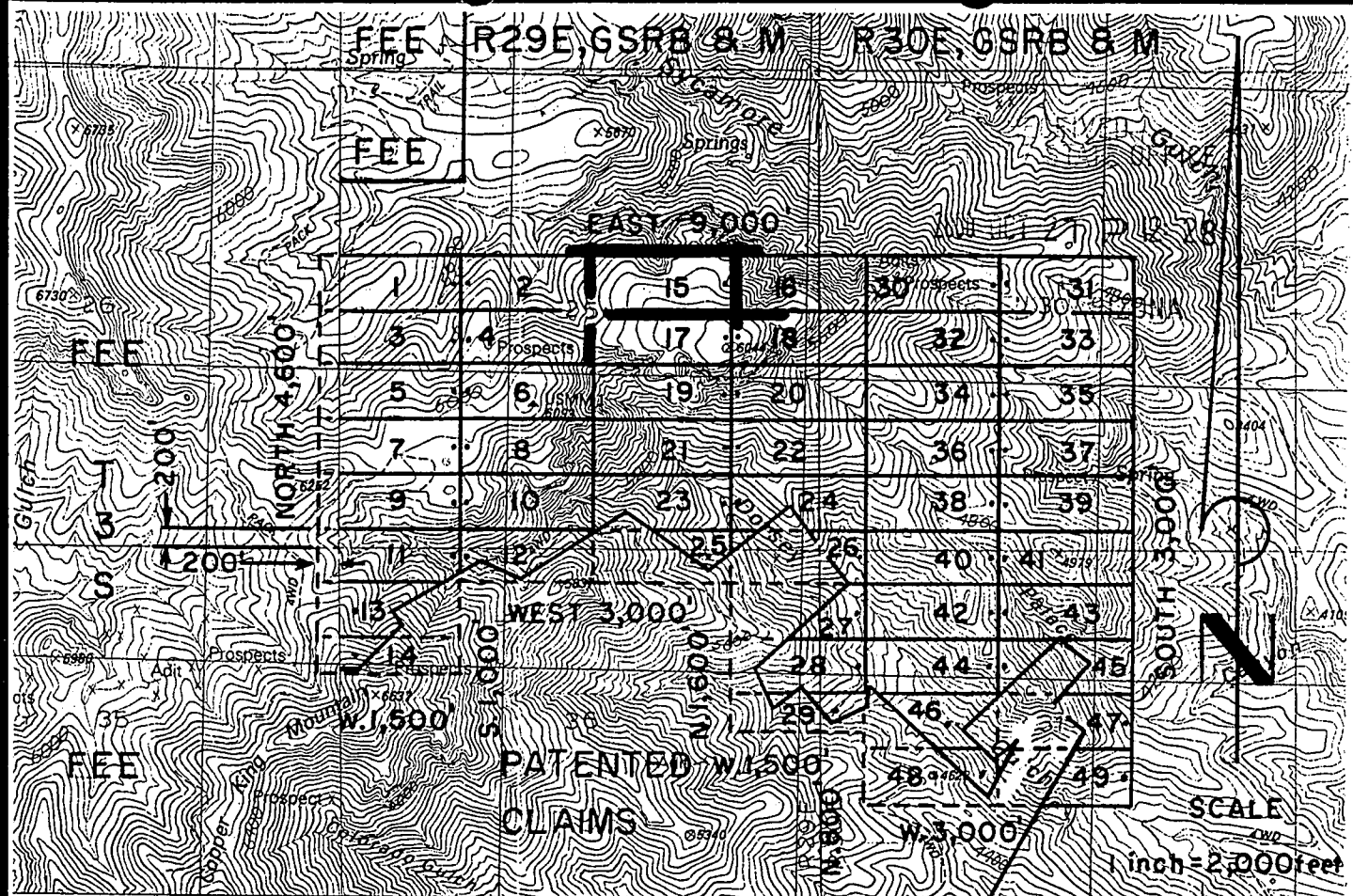
Located, dated, and posted on the ground this 4 day of August, 2000.
Time: 1245.

J Beckman Witness

PHELPS DODGE MORENCI, INC. (Owner)

by Richard A Burns (Agent)
Richard A. Burns

AMC 354320

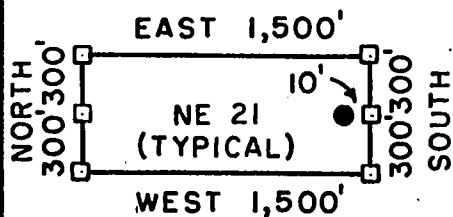


NE 1-49 LODE CLAIMS - LOCATED AUGUST 4-6, 2000

GREENLEE COUNTY, ARIZONA

ALL CLAIMS ARE 600' X 1,500' EXCEPT FOR THE FOLLOWING:

NE 14 & 29 400' X 1,500'



□ = CORNER/END CENTER MONUMENT


● = LOCATION MONUMENT

ALL MONUMENTS ARE 2" X 2" X 5'
WOOD POSTS.

PHELPS DODGE MORENCI, INC.
4521 US HIGHWAY 191
MORENCI, ARIZONA 85540-9795

ATTACHED TO AND
MADE A PART OF
NE 15 LOCATION NOTICE
PAGE 2 OF 2

AMC 354320



RECEIVED
AZ STATE OFFICE

2000 OCT 27 P 12:28

PHOENIX, ARIZONA

GREENLEE COUNTY RECORDER
P.O. Box 1625 - Clifton, Arizona 85533

STATE OF ARIZONA, County of Greenlee ss; \$ 9.00

No. 959. I hereby certify that this instrument was filed for record
at request of PHELPS DODGE MORENCI, INC.

4521 U.S. HIGHWAY 191 MORENCI, ARIZONA 85540

Date OCT. 17, 20 00 at 10:00 A, M. in Docket No. 251

Page 46-48 witness my hand and official seal.

By Rosie L. Merino
Deputy Recorder



KATIE CLONTS
County Recorder

CAPTION HEADING: NOTICE OF MINING LOCATION

DO NOT REMOVE

This is part of the official document.

RECEIVED
D.L.M. AZ STATE OFFICE

2000 OCT 27 P 12: 28

ARIZONA NOTICE OF LOCATION PHOENIX, ARIZONA
(Lode Claim)

NOTICE IS HEREBY GIVEN THAT PHELPS DODGE MORENCI, INC., whose mailing address is 4521 US Highway 191, Morenci, AZ 85540-9795, by its undersigned agent, makes this location of the NE 16 lode mining claim, in the Unknown Mining District, Greenlee County, Arizona.

The general course of the claim is from East to West, and said claim is located within the NE 1/4 SE, NW 1/4 SW, quarter(s) of Section(s) 25, 30, Township 3S, Range 29E, 30E, GSRB&M, Greenlee County, Arizona.

This claim is 1500 feet in length and 600 feet in width.

This Notice of Location is posted on the center line of the claim.

The claim runs from the location monument on which this notice is posted 1490 feet in a E'ly direction to the East end line and 10 feet in a W'ly direction to the West end line. The claim boundaries are marked by six monuments, one at each corner and one at the center of each end line. The location monument on which this notice is posted is situated within Section 25, Township 3S, Range 29E, GSRB&M, Greenlee County, Arizona, and is approximately 2900 feet North and 4310 feet East from the SW corner of Section 25, Township 3S, Range 29E, GSRB&M, Greenlee County, Arizona.

The undersigned claims the ground as depicted on the map which is attached to a copy of this Notice of Location filed in the office of the County Recorder, Greenlee County, Clifton, Arizona.

The claim has been monumented in accordance with State and Federal law. Corner and location monuments are substantial posts projecting at least four feet above the ground.

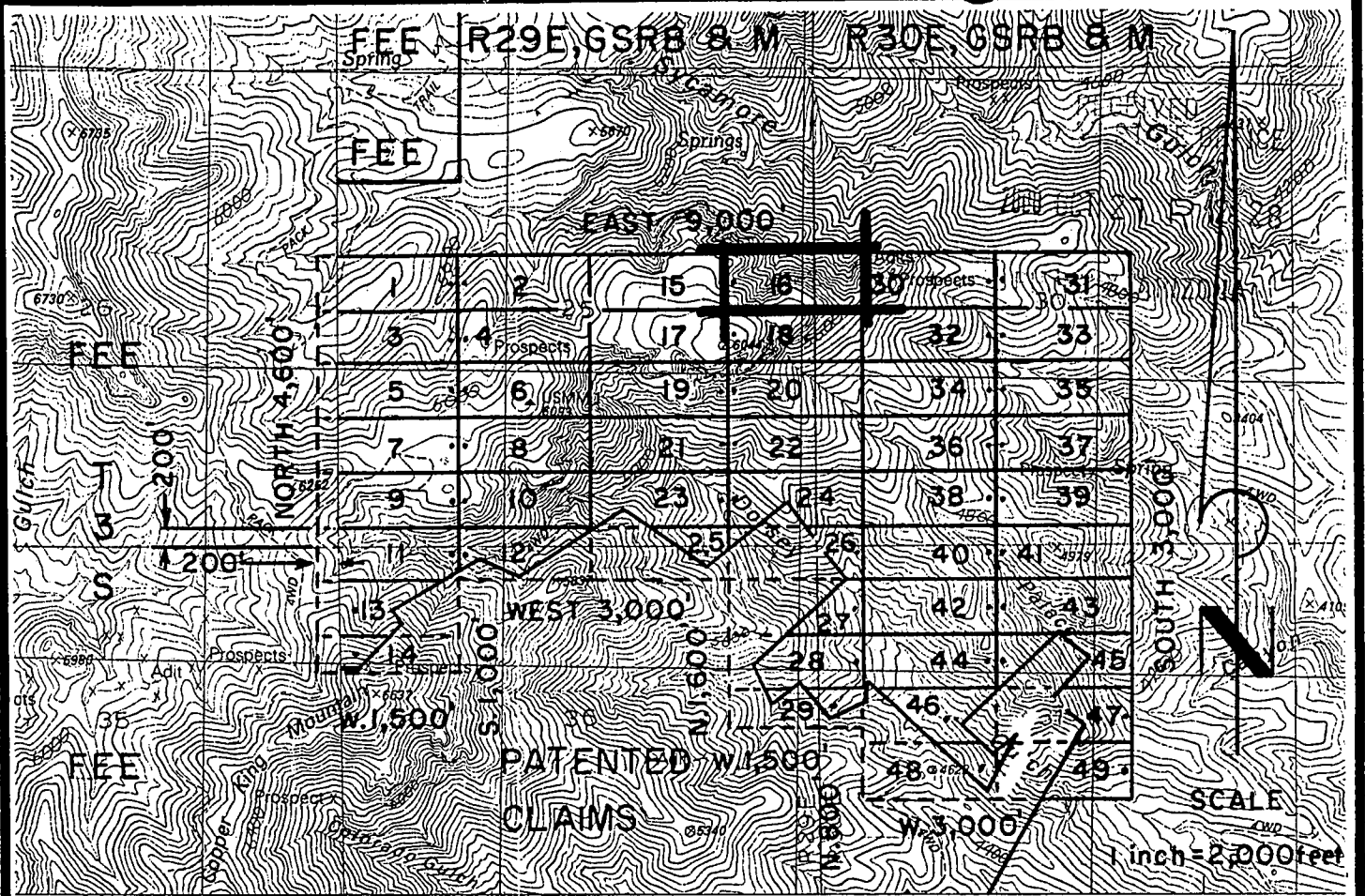
Located, dated, and posted on the ground this 4 day of August, 2000.
Time: 1245.

J Beckman Witness

PHELPS DODGE MORENCI, INC. (Owner)

by Richard A Burns (Agent)
Richard A. Burns

AMC 354321

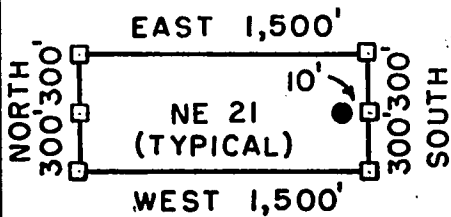


NE 1-49 LODE CLAIMS - LOCATED AUGUST 4-6, 2000

GREENLEE COUNTY, ARIZONA

ALL CLAIMS ARE 600' X 1,500' EXCEPT FOR THE FOLLOWING:

NE 14 & 29 400' X 1,500'




□ = CORNER/END CENTER MONUMENT

● = LOCATION MONUMENT

ALL MONUMENTS ARE 2" X 2" X 5'
WOOD POSTS.

PHELPS DODGE MORENCI, INC.
4521 US HIGHWAY 191
MORENCI, ARIZONA 85540-9795

ATTACHED TO AND
MADE A PART OF
NE 1/6 LOCATION NOTICE
PAGE 2 OF 2



GREENLEE COUNTY RECORDER
P.O. Box 1625 - Clifton, Arizona 85533

PHOENIX, ARIZONA

STATE OF ARIZONA, County of Greenlee ss; \$ 9.00


No. 960 I hereby certify that this instrument was filed for record
at request of PHELPS DODGE MORENCI, INC.

4521 U.S. HIGHWAY 191 MORENCI, ARIZONA 85540

Date OCT. 17, 20 00 at 10:00 A, M. in Docket No. 251

Page 49-51 witness my hand and official seal.

By Rosie G. Merino
Deputy Recorder



KATIE CLONTS
County Recorder

CAPTION HEADING: NOTICE OF MINING LOCATION

DO NOT REMOVE

This is part of the official document.

RECEIVED
B.L.M. AZ STATE OFFICE

2000 OCT 27 P 12: 28

ARIZONA NOTICE OF LOCATION
(Lode Claim)

PHOENIX, ARIZONA

NOTICE IS HEREBY GIVEN THAT PHELPS DODGE MORENCI, INC., whose mailing address is 4521 US Highway 191, Morenci, AZ 85540-9795, by its undersigned agent, makes this location of the NE 17 lode mining claim, in the Unknown Mining District, Greenlee County, Arizona.

The general course of the claim is from East to West, and said claim is located within the _____, _____, 5E, quarter(s) of Section(s) 25, Township 3S, Range 29E, GSRB&M, Greenlee County, Arizona.

This claim is 1500 feet in length and 600 feet in width.

This Notice of Location is posted on the center line of the claim.

The claim runs from the location monument on which this notice is posted 10 feet in a E'ly direction to the East end line and 1490 feet in a W'ly direction to the West end line. The claim boundaries are marked by six monuments, one at each corner and one at the center of each end line. The location monument on which this notice is posted is situated within Section 25, Township 3S, Range 29E, GSRB&M, Greenlee County, Arizona, and is approximately 2300 feet North and 4290 feet East from the SW corner of Section 25, Township 3S, Range 29E, GSRB&M, Greenlee County, Arizona.

The undersigned claims the ground as depicted on the map which is attached to a copy of this Notice of Location filed in the office of the County Recorder, Greenlee County, Clifton, Arizona.

The claim has been monumented in accordance with State and Federal law. Corner and location monuments are substantial posts projecting at least four feet above the ground.

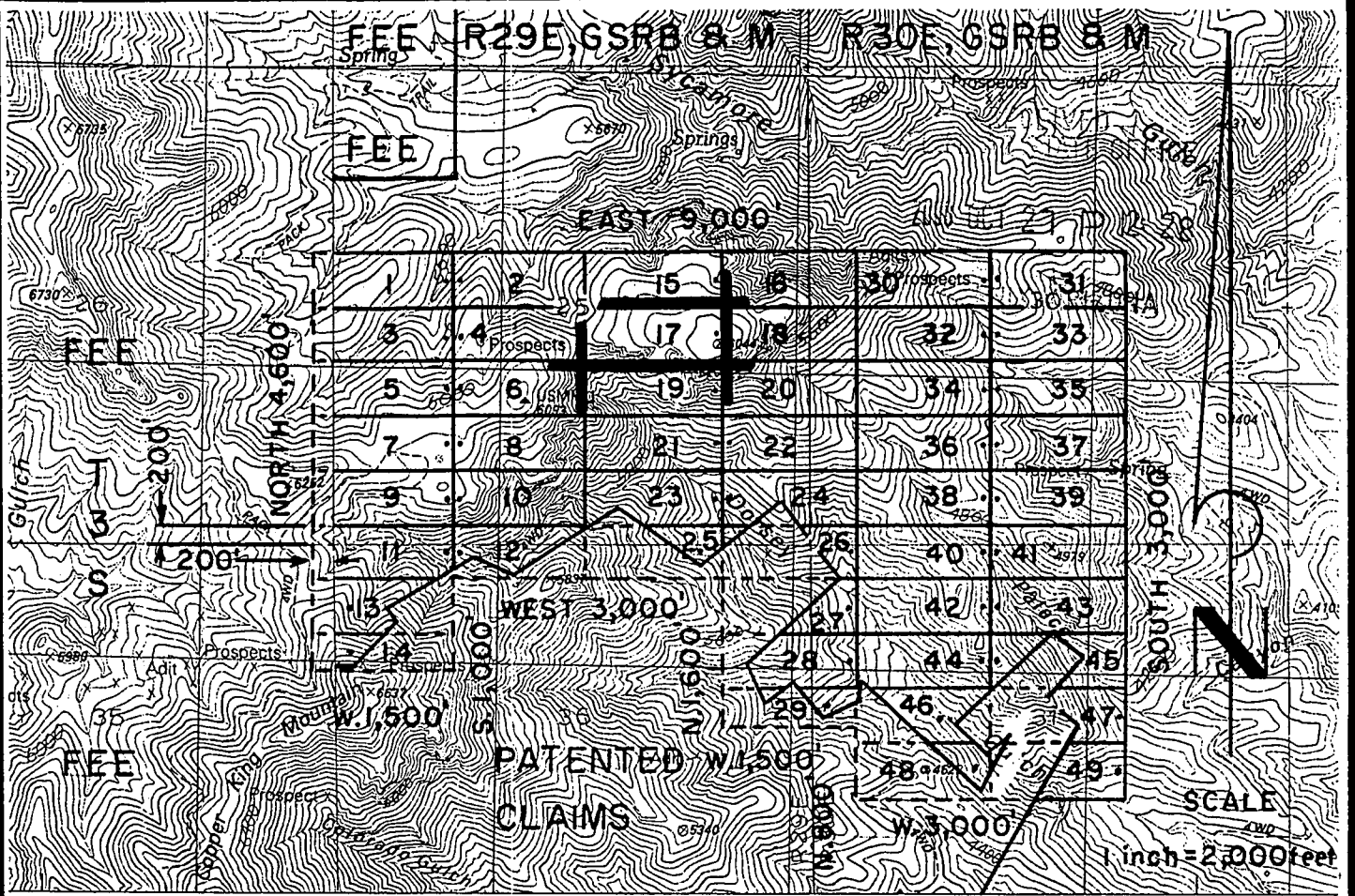
Located, dated, and posted on the ground this 4 day of August, 2000.
Time: 1156.

J Beckman Witness

PHELPS DODGE MORENCI, INC. (Owner)

by Richard A Burns (Agent)
Richard A. Burns

ANC 354327

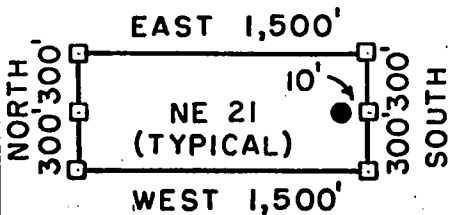


NE 1-49 LODE CLAIMS - LOCATED AUGUST 4-6, 2000

GREENLEE COUNTY, ARIZONA

ALL CLAIMS ARE 600' X 1,500' EXCEPT FOR THE FOLLOWING:

NE 14 & 29 400' X 1,500'



□ = CORNER/END CENTER MONUMENT


● = LOCATION MONUMENT

ALL MONUMENTS ARE 2" X 2" X 5'
WOOD POSTS.

PHELPS DODGE MORENCI, INC.
4521 US HIGHWAY 191
MORENCI, ARIZONA 85540-9795

ATTACHED TO AND
MADE A PART OF
NE 17 LOCATION NOTICE
PAGE 2 OF 2

AMC 354322



RECEIVED
M. AZ STATE OFFICE
2000 OCT 27 P 12:28

PHOENIX, ARIZONA

GREENLEE COUNTY RECORDER
P.O. Box 1625 - Clifton, Arizona 85533

STATE OF ARIZONA, County of Greenlee ss; \$ 9.00

No. 961. I hereby certify that this instrument was filed for record
at request of PHELPS DODGE MORENCI, INC.

4521 U.S. HIGHWAY 191 MORENCI, ARIZONA 85540

Date OCT. 17, 2000 at 10:00 A, M. in Docket No. 251

Page 52-54 witness my hand and official seal.

By Rosie G. Merino
Deputy Recorder



KATIE CLONTS
County Recorder

CAPTION HEADING: NOTICE OF MINING LOCATION

DO NOT REMOVE

This is part of the official document.

RECEIVED
S.L.M. AZ STATE OFFICE

2000 OCT 27 P 12: 28

ARIZONA NOTICE OF LOCATION
(Lode Claim)

PHOENIX, ARIZONA

NOTICE IS HEREBY GIVEN THAT PHELPS DODGE MORENCI, INC., whose mailing address is 4521 US Highway 191, Morenci, AZ 85540-9795, by its undersigned agent, makes this location of the NE 18 lode mining claim, in the Unknown Mining District, Greenlee County, Arizona.

The general course of the claim is from East to West, and said claim is located within the SE, SW, quarter(s) of Section(s) 25, 30, Township 3S, Range 29E, 30E, GSRB&M, Greenlee County, Arizona.

This claim is 1500 feet in length and 600 feet in width.

This Notice of Location is posted on the center line of the claim.

The claim runs from the location monument on which this notice is posted 1490 feet in a E'ly direction to the East end line and 10 feet in a W'ly direction to the West end line. The claim boundaries are marked by six monuments, one at each corner and one at the center of each end line. The location monument on which this notice is posted is situated within Section 25, Township 3S, Range 29E, GSRB&M, Greenlee County, Arizona, and is approximately 2300 feet North and 4310 feet East from the SW corner of Section 25, Township 3S, Range 29E, GSRB&M, Greenlee County, Arizona.

The undersigned claims the ground as depicted on the map which is attached to a copy of this Notice of Location filed in the office of the County Recorder, Greenlee County, Clifton, Arizona.

The claim has been monumented in accordance with State and Federal law. Corner and location monuments are substantial posts projecting at least four feet above the ground.

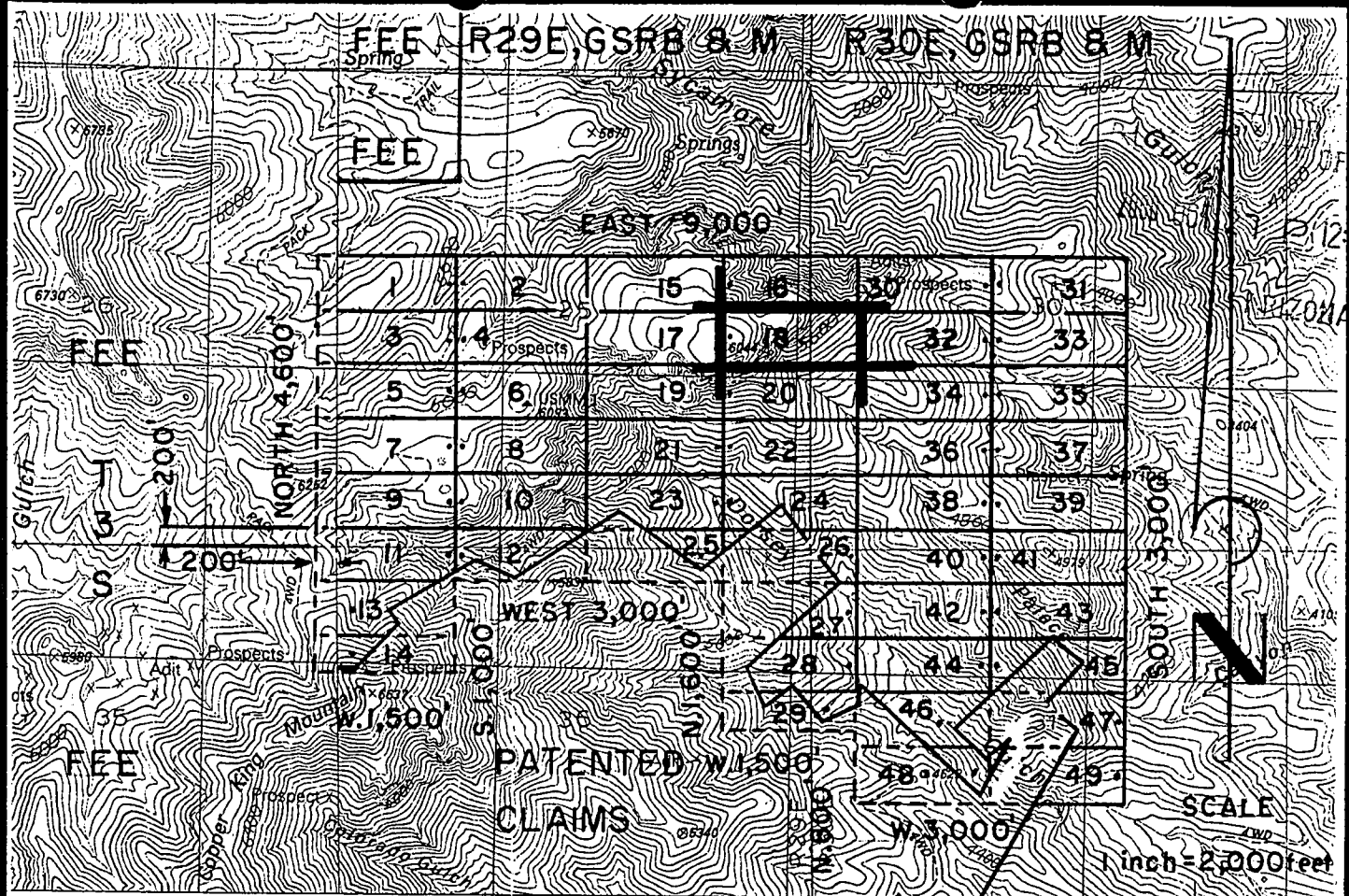
Located, dated, and posted on the ground this 4 day of August, 2000.
Time: 1156.

J. Beckman Witness

PHELPS DODGE MORENCI, INC. (Owner)

by Richard A. Burns (Agent)
Richard A. Burns

AMC 354323

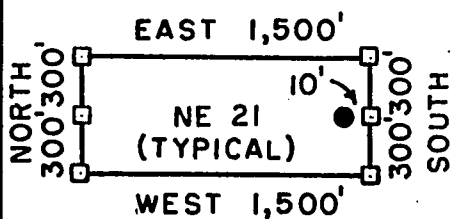


NE 1-49 LODGE CLAIMS - LOCATED AUGUST 4-6, 2000

GREENLEE COUNTY, ARIZONA

ALL CLAIMS ARE 600' X 1,500' EXCEPT FOR THE FOLLOWING:

NE 14 & 29 400' X 1,500'



□ = CORNER/END CENTER MONUMENT


● = LOCATION MONUMENT

ALL MONUMENTS ARE 2" X 2" X 5'
WOOD POSTS.

PHELPS DODGE MORENCI, INC.
4521 US HIGHWAY 191
MORENCI, ARIZONA 85540-9795

ATTACHED TO AND
MADE A PART OF
NE 1/8 LOCATION NOTICE
PAGE 2 OF 2

AMC 354323



GREENLEE COUNTY RECORDER
P.O. Box 1625 - Clifton, Arizona 85533

PHOENIX, ARIZONA

STATE OF ARIZONA, County of Greenlee ss; \$ 9.00

No. 962 I hereby certify that this instrument was filed for record
at request of PHELPS DODGE MORENCI, INC.

4521 U.S. HIGHWAY 191 MORENCI, ARIZONA 85540

Date OCT. 17, 2000 at 10:00 A. M. in Docket No. 251

Page 55-57 witness my hand and official seal.

By Rosie L. Merino
Deputy Recorder



ETATIE CLONTS
County Recorder

CAPTION HEADING: NOTICE OF MINING LOCATION

DO NOT REMOVE

This is part of the official document.

RECEIVED
B.L.M. AZ STATE OFFICE

2000 OCT 27 P 12: 28

ARIZONA NOTICE OF LOCATION PHOENIX, ARIZONA
(Lode Claim)

NOTICE IS HEREBY GIVEN THAT PHELPS DODGE MORENCI, INC., whose mailing address is 4521 US Highway 191, Morenci, AZ 85540-9795, by its undersigned agent, makes this location of the NE 19 lode mining claim, in the Unknown Mining District, Greenlee County, Arizona.

The general course of the claim is from East to West, and said claim is located within the SE, quarter(s) of Section(s) 25, Township 3S, Range 29E, GSRB&M, Greenlee County, Arizona.

This claim is 1500 feet in length and 600 feet in width.

This Notice of Location is posted on the center line of the claim.

The claim runs from the location monument on which this notice is posted 10 feet in a E'ly direction to the East end line and 1490 feet in a W'ly direction to the West end line. The claim boundaries are marked by six monuments, one at each corner and one at the center of each end line. The location monument on which this notice is posted is situated within Section 25, Township 3S, Range 29E, GSRB&M, Greenlee County, Arizona, and is approximately 1700 feet North and 4290 feet East from the SW corner of Section 25, Township 3S, Range 29E, GSRB&M, Greenlee County, Arizona.

The undersigned claims the ground as depicted on the map which is attached to a copy of this Notice of Location filed in the office of the County Recorder, Greenlee County, Clifton, Arizona.

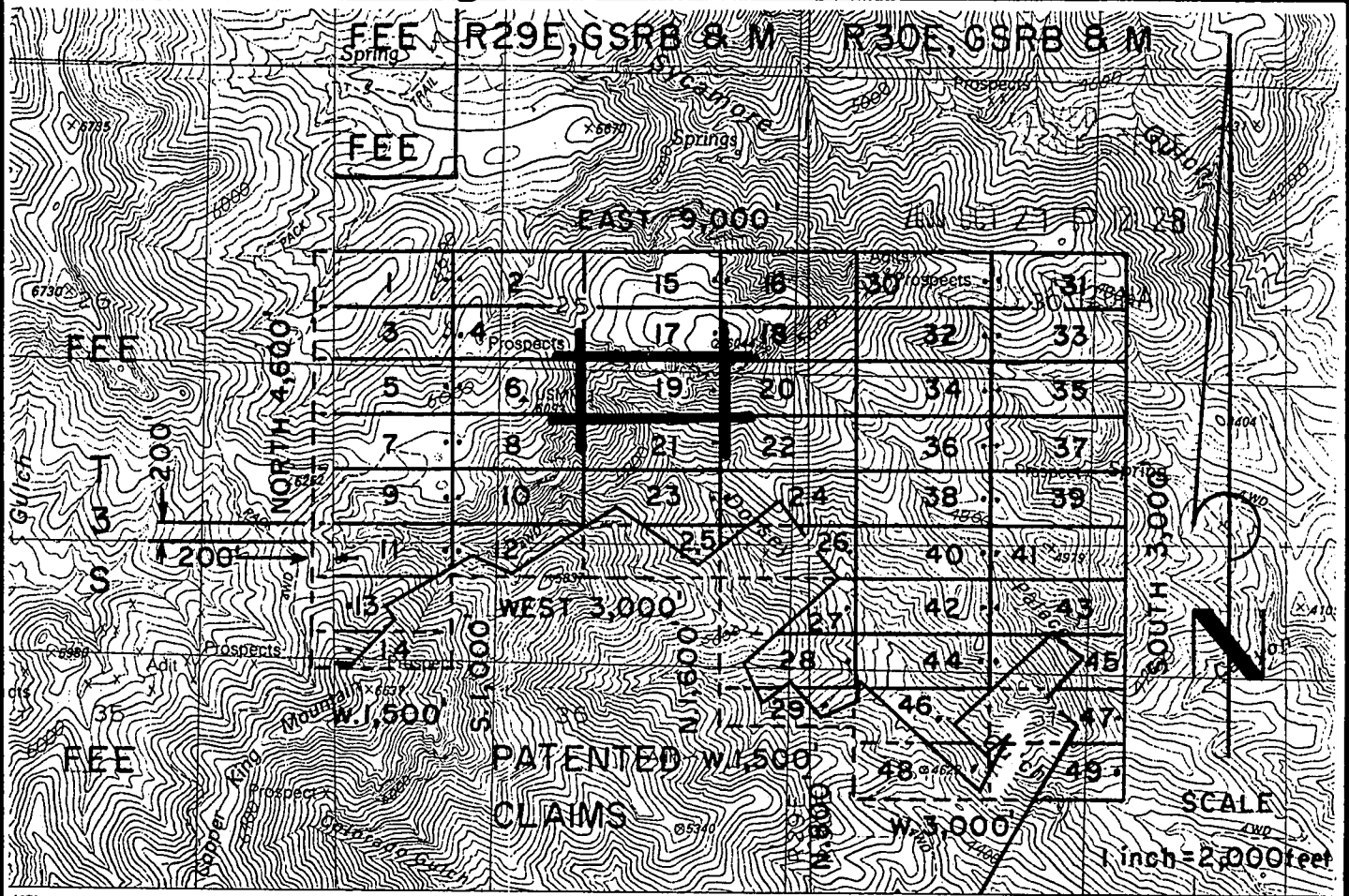
The claim has been monumented in accordance with State and Federal law. Corner and location monuments are substantial posts projecting at least four feet above the ground.

Located, dated, and posted on the ground this 4 day of August, 2000.
Time: 1430.

J Beckman Witness

PHELPS DODGE MORENCI, INC. (Owner)

by Richard A Burns (Agent)
Richard A. Burns

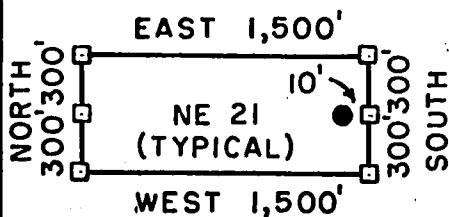


NE 1-49 LODGE CLAIMS - LOCATED AUGUST 4-6, 2000

GREENLEE COUNTY, ARIZONA

ALL CLAIMS ARE 600' X 1,500' EXCEPT FOR THE FOLLOWING:

NE 14 & 29 400' X 1,500'



□ = CORNER/END CENTER MONUMENT

● = LOCATION MONUMENT

ALL MONUMENTS ARE 2" X 2" X 5'
WOOD POSTS.

PHELPS DODGE MORENCI, INC.
4521 US HIGHWAY 191
MORENCI, ARIZONA 85540-9795

ATTACHED TO AND
MADE A PART OF
NE 19 LOCATION NOTICE
PAGE 2 OF 2

AMC 354324



GREENLEE COUNTY RECORDER
P.O. Box 1625 - Clifton, Arizona 85533

PHOENIX, ARIZONA

STATE OF ARIZONA, County of Greenlee ss; \$ 9.00

No. 963. I hereby certify that this instrument was filed for record
at request of PHELPS DODGE MORENCI, INC.

4521 U.S. HIGHWAY 191 MORENCI, ARIZONA 85540

Date OCT. 17, 20 00 at 10:00 A, M. in Docket No. 251

Page 58-60 witness my hand and official seal.

By Rosie L. Merino
Deputy Recorder



KATIE CLONTS
County Recorder

CAPTION HEADING: NOTICE OF MINING LOCATION

DO NOT REMOVE

This is part of the official document.

RECEIVED
B.L.M. AZ STATE OFFICE

2000 OCT 27 P 12: 28

PHOENIX, ARIZONA

ARIZONA NOTICE OF LOCATION
(Lode Claim)

NOTICE IS HEREBY GIVEN THAT PHELPS DODGE MORENCI, INC., whose mailing address is 4521 US Highway 191, Morenci, AZ 85540-9795, by its undersigned agent, makes this location of the NE 20 lode mining claim, in the Unknown Mining District, Greenlee County, Arizona.

The general course of the claim is from East to West, and said claim is located within the SE, SW, quarter(s) of Section(s) 25, 30, Township 3S, Range 29E, 30E, GSRB&M, Greenlee County, Arizona.

This claim is 1500 feet in length and 600 feet in width.

This Notice of Location is posted on the center line of the claim.

The claim runs from the location monument on which this notice is posted 1490 feet in a E'ly direction to the East end line and 10 feet in a W'ly direction to the West end line. The claim boundaries are marked by six monuments, one at each corner and one at the center of each end line. The location monument on which this notice is posted is situated within Section 25, Township 3S, Range 29E, GSRB&M, Greenlee County, Arizona, and is approximately 1700 feet North and 4310 feet East from the SW corner of Section 25, Township 3S, Range 29E, GSRB&M, Greenlee County, Arizona.

The undersigned claims the ground as depicted on the map which is attached to a copy of this Notice of Location filed in the office of the County Recorder, Greenlee County, Clifton, Arizona.

The claim has been monumented in accordance with State and Federal law. Corner and location monuments are substantial posts projecting at least four feet above the ground.

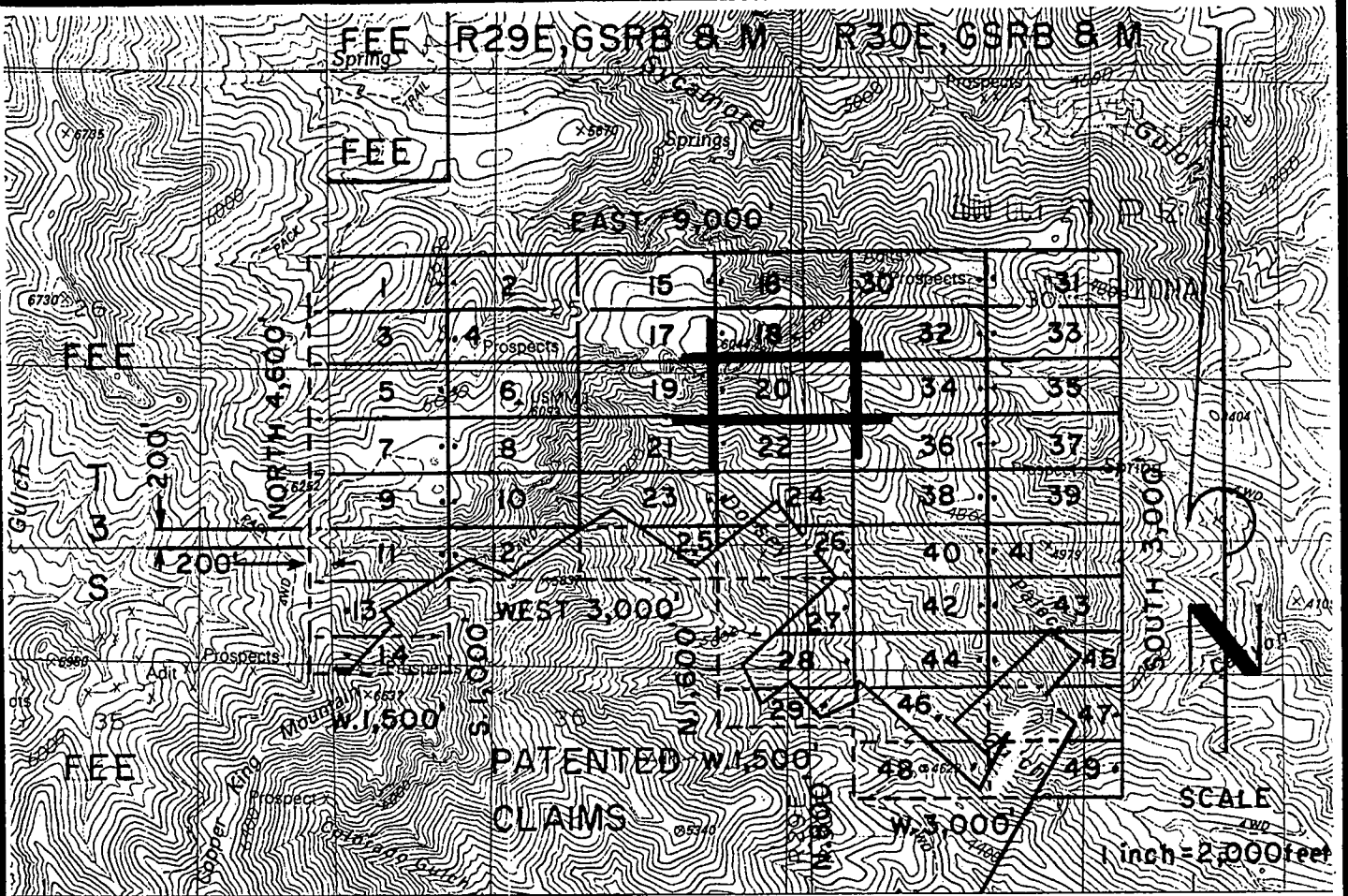
Located, dated, and posted on the ground this 4 day of August, 2000.
Time: 1430.

J Beckman Witness

PHELPS DODGE MORENCI, INC. (Owner)

by Richard A Burns (Agent)
Richard A. Burns

AMC 354325

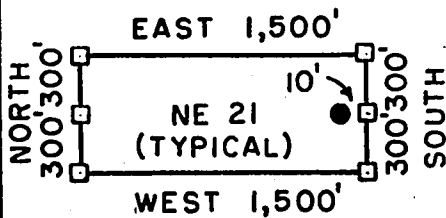


NE 1-49 LODGE CLAIMS - LOCATED AUGUST 4-6, 2000

GREENLEE COUNTY, ARIZONA

ALL CLAIMS ARE 600' X 1,500' EXCEPT FOR THE FOLLOWING:

NE 14 & 29 400' X 1,500'



□ = CORNER/END CENTER MONUMENT




● = LOCATION MONUMENT

ALL MONUMENTS ARE 2" X 2" X 5'
WOOD POSTS.

PHELPS DODGE MORENCI, INC.
4521 US HIGHWAY 191
MORENCI, ARIZONA 85540-9795

ATTACHED TO AND
MADE A PART OF
NE 20 LOCATION NOTICE
PAGE 2 OF 2

AMC 354325



PH. ENIX, ARIZONA

GREENLEE COUNTY RECORDER
P.O. Box 1625 - Clifton, Arizona 85533

STATE OF ARIZONA, County of Greenlee ss; \$ 9.00

No. 964. I hereby certify that this instrument was filed for record
at request of PHELPS DODGE MORENCI, INC.

4521 U.S. HIGHWAY 191 MORENCI, ARIZONA 85540

Date OCT. 17, 20 00 at 10:00 A, M. in Docket No. 251

Page 61-63 witness my hand and official seal.

By Rosie G. Merino
Deputy Recorder



KATIE CLONTS
County Recorder

CAPTION HEADING: NOTICE OF MINING LOCATION

DO NOT REMOVE

This is part of the official document.

DOCKET 251 PAGE 061

ANC 354326

RECEIVED
B.L.M. AZ STATE OFFICE

2000 OCT 27 P 12: 29

ARIZONA NOTICE OF LOCATION
(Lode Claim)

PHOENIX, ARIZONA

NOTICE IS HEREBY GIVEN THAT PHELPS DODGE MORENCI, INC., whose mailing address is 4521 US Highway 191, Morenci, AZ 85540-9795, by its undersigned agent, makes this location of the NE Z / lode mining claim, in the Unknown Mining District, Greenlee County, Arizona.

The general course of the claim is from East to West, and said claim is located within the _____, _____, SE, quarter(s) of Section(s) 25, Township 3S, Range 29E, GSRB&M, Greenlee County, Arizona.

This claim is 1500 feet in length and 600 feet in width.

This Notice of Location is posted on the center line of the claim.

The claim runs from the location monument on which this notice is posted 10 feet in a E'ly direction to the East end line and 1490 feet in a W'ly direction to the West end line. The claim boundaries are marked by six monuments, one at each corner and one at the center of each end line. The location monument on which this notice is posted is situated within Section 25, Township 3S, Range 29E, GSRB&M, Greenlee County, Arizona, and is approximately 1100 feet North and 4290 feet East from the SW corner of Section 25, Township 3S, Range 29E, GSRB&M, Greenlee County, Arizona.

The undersigned claims the ground as depicted on the map which is attached to a copy of this Notice of Location filed in the office of the County Recorder, Greenlee County, Clifton, Arizona.

The claim has been monumented in accordance with State and Federal law. Corner and location monuments are substantial posts projecting at least four feet above the ground.

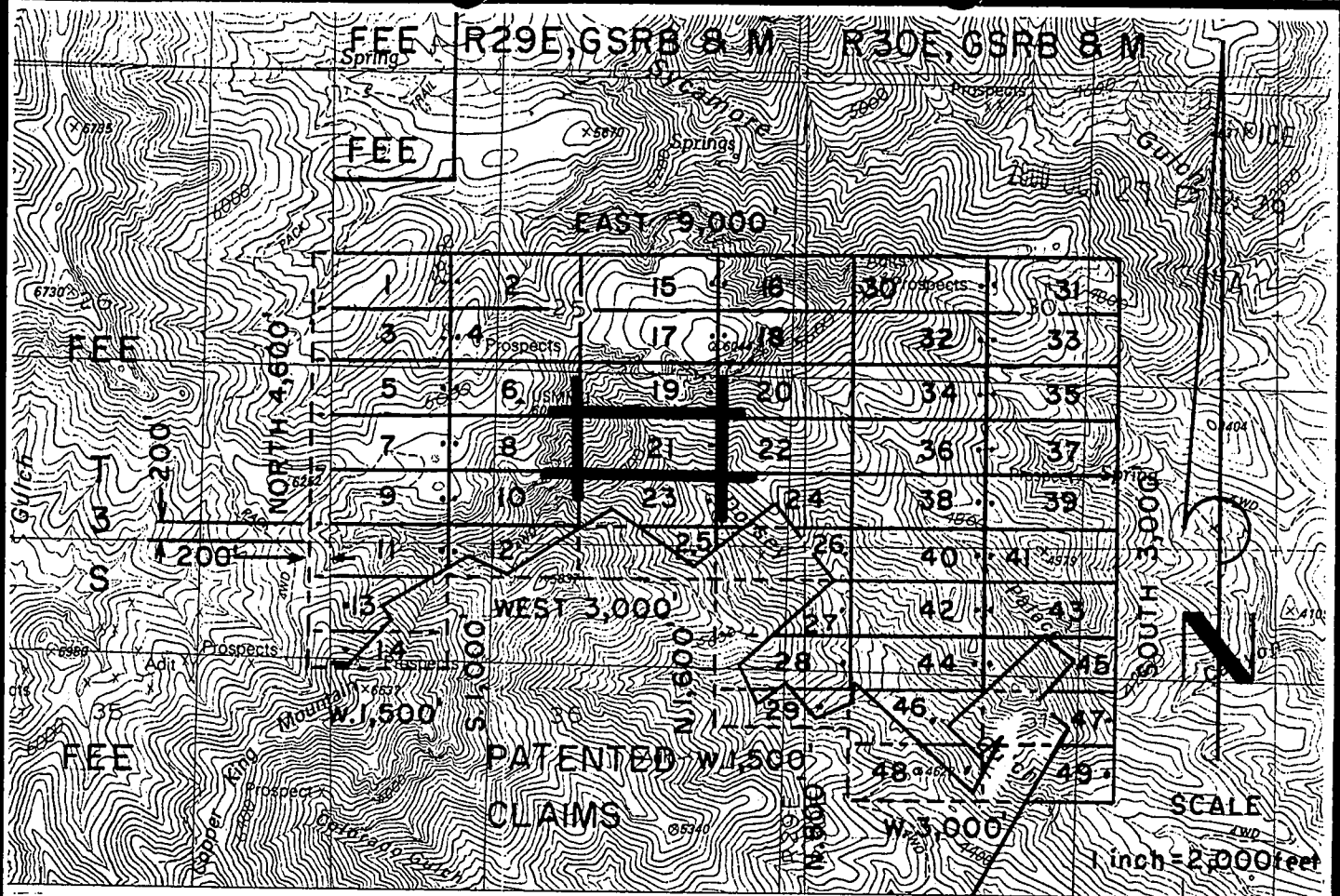
Located, dated, and posted on the ground this 4 day of August, 2000.
Time: 1510.

J Beckman Witness

PHELPS DODGE MORENCI, INC. (Owner)

by Richard A Burns (Agent)
Richard A. Burns

AMC 354326

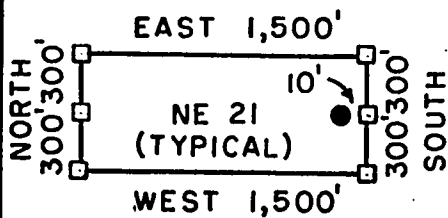


NE 1-49 LODGE CLAIMS - LOCATED AUGUST 4-6, 2000

GREENLEE COUNTY, ARIZONA

ALL CLAIMS ARE 600' X 1,500' EXCEPT FOR THE FOLLOWING:

NE 14 & 29 400' X 1,500'



□ = CORNER/END CENTER MONUMENT


● = LOCATION MONUMENT

ALL MONUMENTS ARE 2" X 2" X 5'
WOOD POSTS.

PHELPS DODGE MORENCI, INC.
4521 US HIGHWAY 191
MORENCI, ARIZONA 85540-9795

ATTACHED TO AND
MADE A PART OF
NE 2/ LOCATION NOTICE
PAGE 2 OF 2

AHC 35432b



GREENLEE COUNTY RECORDER PHOENIX, ARIZONA
P.O. Box 1625 - Clifton, Arizona 85533

STATE OF ARIZONA, County of Greenlee ss; \$ 9.00


No. 965. I hereby certify that this instrument was filed for record
at request of PHELPS DODGE MORENCI, INC.

4521 U.S. HIGHWAY 191 MORENCI, ARIZONA 85540

Date OCT. 17, 20 00 at 10:00 A, M. in Docket No. 251

Page 64-66 witness my hand and official seal.

By *Basie L. Merino*
Deputy Recorder

 KATIE CLONTS
County Recorder

CAPTION HEADING: NOTICE OF MINING LOCATION

AMC 354327

DO NOT REMOVE

This is part of the official document.

RECEIVED
B.L.M. AZ STATE OFFICE

2000 OCT 27 P 12:29

ARIZONA NOTICE OF LOCATION
(Lode Claim).

PHOENIX, ARIZONA

NOTICE IS HEREBY GIVEN THAT PHELPS DODGE MORENCI, INC., whose mailing address is 4521 US Highway 191, Morenci, AZ 85540-9795, by its undersigned agent, makes this location of the NE 22 lode mining claim, in the Unknown Mining District, Greenlee County, Arizona.

The general course of the claim is from East to West, and said claim is located within the SE SW quarter(s) of Section(s) 25, 30, Township 3S, Range 29E, 30E, GSRB&M, Greenlee County, Arizona.

This claim is 1500 feet in length and 600 feet in width.

This Notice of Location is posted on the center line of the claim.

The claim runs from the location monument on which this notice is posted 1490 feet in a E'ly direction to the East end line and 10 feet in a W'ly direction to the West end line. The claim boundaries are marked by six monuments, one at each corner and one at the center of each end line. The location monument on which this notice is posted is situated within Section 25, Township 3S, Range 29E, GSRB&M, Greenlee County, Arizona, and is approximately 1100 feet North and 4310 feet East from the SW corner of Section 25, Township 3S, Range 29E, GSRB&M, Greenlee County, Arizona.

The undersigned claims the ground as depicted on the map which is attached to a copy of this Notice of Location filed in the office of the County Recorder, Greenlee County, Clifton, Arizona.

The claim has been monumented in accordance with State and Federal law. Corner and location monuments are substantial posts projecting at least four feet above the ground.

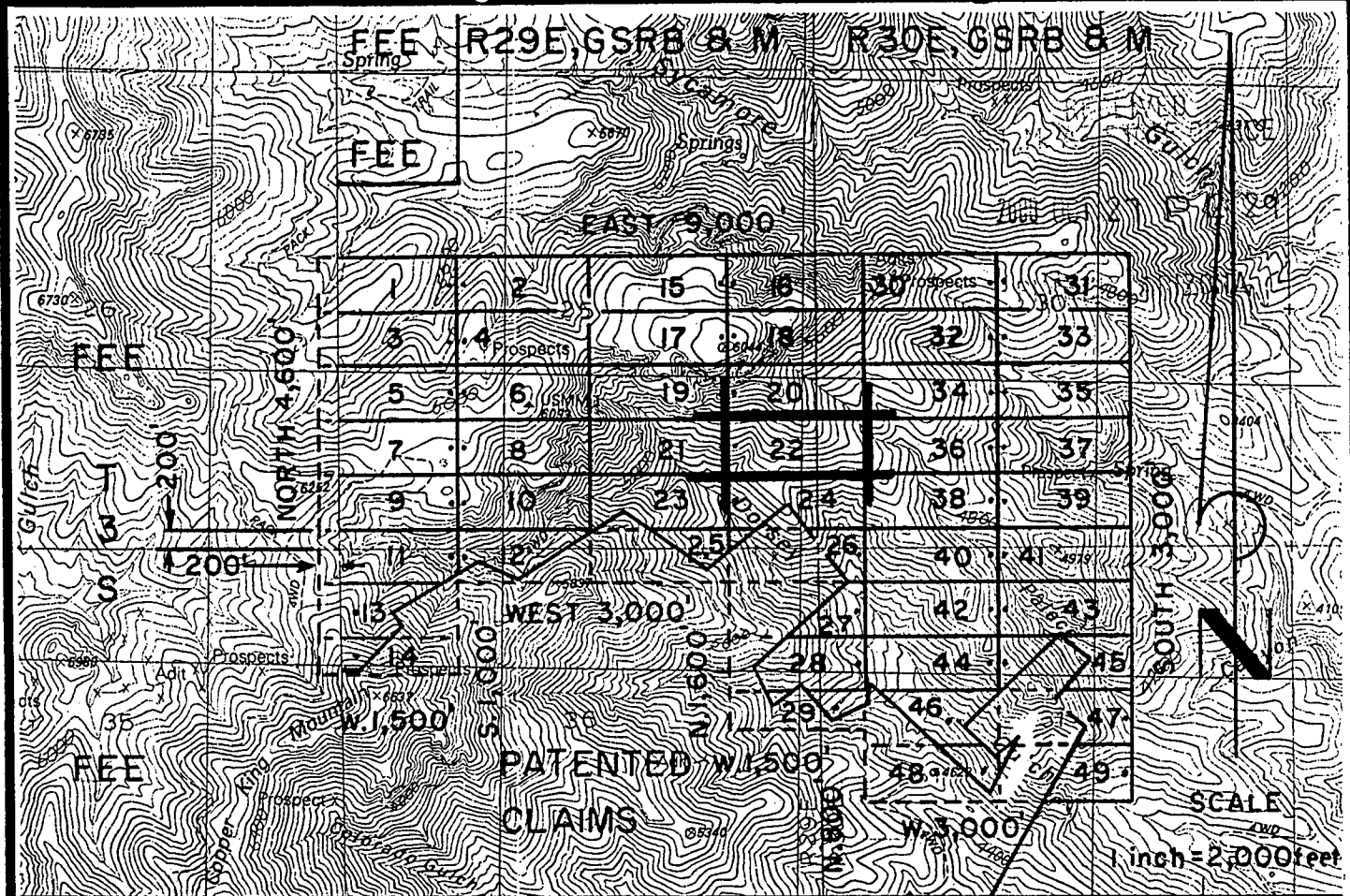
Located, dated, and posted on the ground this 4 day of August, 2000.
Time: 1510.

J Beckman Witness

PHELPS DODGE MORENCI, INC. (Owner)

by Richard A Burns (Agent)
Richard A. Burns

AMC 354327

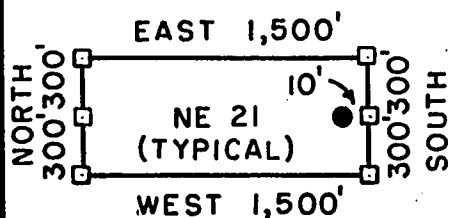


NE 1-49 LODE CLAIMS - LOCATED AUGUST 4-6, 2000

GREENLEE COUNTY, ARIZONA

ALL CLAIMS ARE 600' X 1,500' EXCEPT FOR THE FOLLOWING:

NE 14 & 29 400' X 1,500'



□ = CORNER/END CENTER MONUMENT


● = LOCATION MONUMENT

ALL MONUMENTS ARE 2" X 2" X 5'
WOOD POSTS.

PHELPS DODGE MORENCI, INC.
4521 US HIGHWAY 191
MORENCI, ARIZONA 85540-9795

ATTACHED TO AND
MADE A PART OF
NE 22 LOCATION NOTICE
PAGE 2 OF 2

AMC 354327



GREENLEE COUNTY RECORDER
P.O. Box 1625 - Clifton, Arizona 85533

PHOENIX, ARIZONA

STATE OF ARIZONA, County of Greenlee ss; \$ 9.00

No. 966. I hereby certify that this instrument was filed for record
at request of PHELPS DODGE MORENCI, INC.

4521 U.S. HIGHWAY 191 MORENCI, ARIZONA 85540

Date OCT. 17, 2000 at 10:00 A, M. in Docket No. 251

Page 67-69 witness my hand and official seal.

By Rosie G. Merino
Deputy Recorder



KATIE CLONTS
County Recorder

CAPTION HEADING: NOTICE OF MINING LOCATION

DO NOT REMOVE

This is part of the official document.

DOCKET 251 PAGE 067

AMC 354328

RECEIVED
B.L.M. AZ STATE OFFICE

2000 OCT 27 P 12: 29

PHOENIX, ARIZONA

ARIZONA NOTICE OF LOCATION
(Lode Claim)

NOTICE IS HEREBY GIVEN THAT PHELPS DODGE MORENCI, INC., whose mailing address is 4521 US Highway 191, Morenci, AZ 85540-9795, by its undersigned agent, makes this location of the NE 23 lode mining claim, in the Unknown Mining District, Greenlee County, Arizona.

The general course of the claim is from East to West, and said claim is located within the _____, _____, _____, SE, quarter(s) of Section(s) 25, Township 3S, Range 29E, GSRB&M, Greenlee County, Arizona.

This claim is 1500 feet in length and 600 feet in width.

This Notice of Location is posted on the center line of the claim.

The claim runs from the location monument on which this notice is posted 10 feet in a E'ly direction to the East end line and 1490 feet in a W'ly direction to the West end line. The claim boundaries are marked by six monuments, one at each corner and one at the center of each end line. The location monument on which this notice is posted is situated within Section 25, Township 3S, Range 29E, GSRB&M, Greenlee County, Arizona, and is approximately 500 feet North and 4290 feet East from the SW corner of Section 25, Township 3S, Range 29E, GSRB&M, Greenlee County, Arizona.

The undersigned claims the ground as depicted on the map which is attached to a copy of this Notice of Location filed in the office of the County Recorder, Greenlee County, Clifton, Arizona.

The claim has been monumented in accordance with State and Federal law. Corner and location monuments are substantial posts projecting at least four feet above the ground.

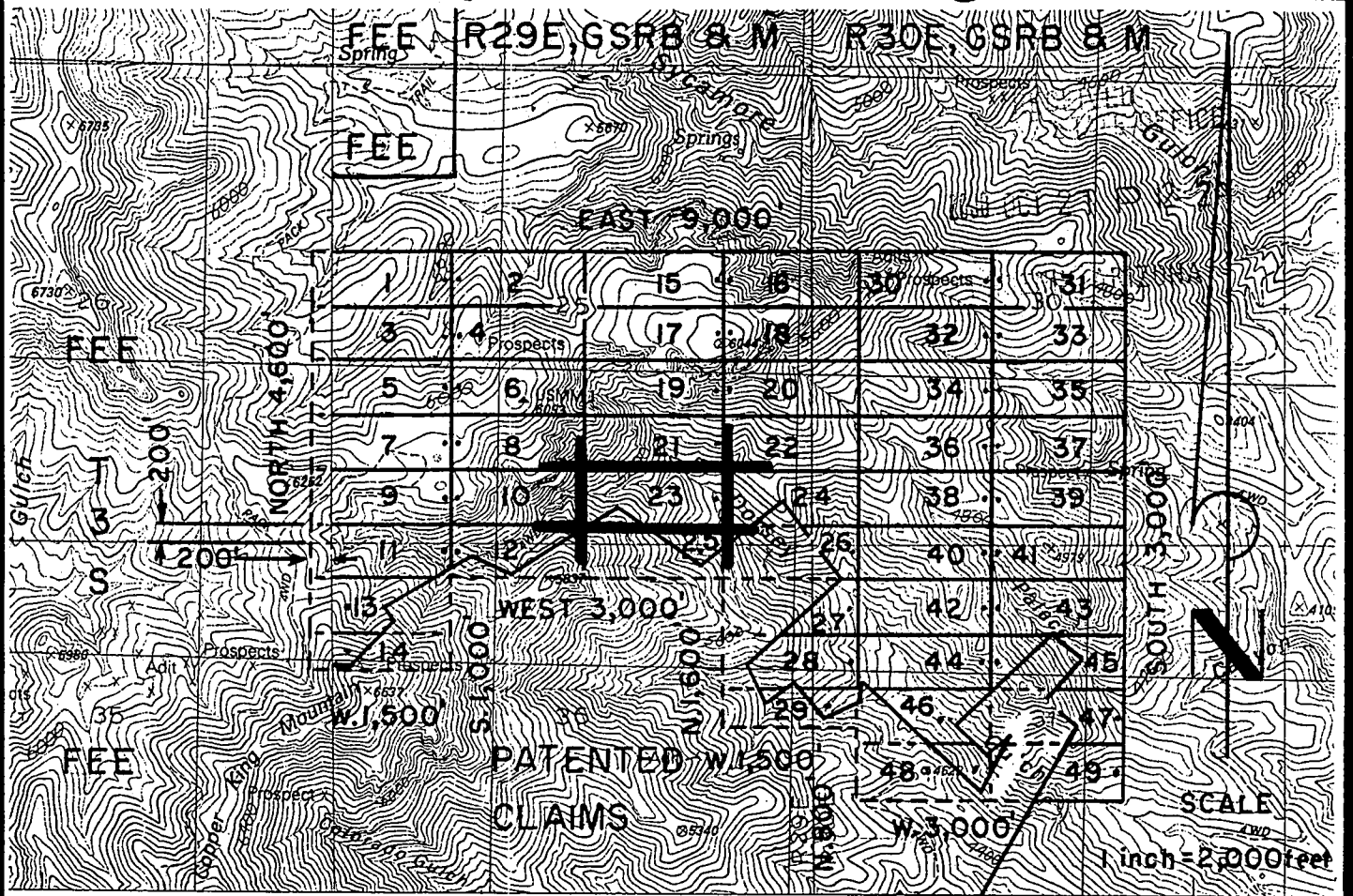
Located, dated, and posted on the ground this 4 day of August, 2000.
Time: 1550.

J Beckman Witness

PHELPS DODGE MORENCI, INC. (Owner)

by Richard A Burns (Agent)
Richard A. Burns

AMC 354328

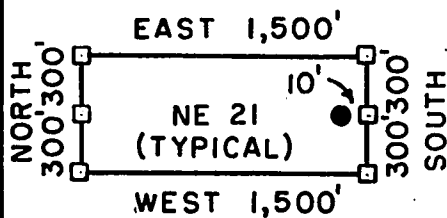


NE 1-49 LODGE CLAIMS - LOCATED AUGUST 4-6, 2000

GREENLEE COUNTY, ARIZONA

ALL CLAIMS ARE 600' X 1,500' EXCEPT FOR THE FOLLOWING:

NE 14 & 29 400' X 1,500'



□ = CORNER/END CENTER MONUMENT


● = LOCATION MONUMENT

ALL MONUMENTS ARE 2" X 2" X 5'
WOOD POSTS.

PHELPS DODGE MORENCI, INC.
4521 US HIGHWAY 191
MORENCI, ARIZONA 85540-9795

ATTACHED TO AND
MADE A PART OF
NE 23 LOCATION NOTICE
PAGE 2 OF 2

AMC 354328



GREENLEE COUNTY RECORDER
P.O. Box 1625 - Clifton, Arizona 85533

PHOENIX, ARIZONA

STATE OF ARIZONA, County of Greenlee ss; \$ 9.00

No. 967 I hereby certify that this instrument was filed for record
at request of PHELPS DODGE MORENCI, INC.

4521 U.S. HIGHWAY 191 MORENCI, ARIZONA 85540

Date OCT. 17, 20 00 at 10:00 A, M. in Docket No. 251

Page 70-72 witness my hand and official seal.

By Rosie G. Merino
Deputy Recorder



KATIE CLONTS
County Recorder

CAPTION HEADING: NOTICE OF MINING LOCATION

DO NOT REMOVE

This is part of the official document.

RECEIVED
B.L.M. AZ STATE OFFICE

2000 OCT 27 P 12: 29

ARIZONA NOTICE OF LOCATION PHOENIX, ARIZONA
(Lode Claim)

NOTICE IS HEREBY GIVEN THAT PHELPS DODGE MORENCI, INC., whose mailing address is 4521 US Highway 191, Morenci, AZ 85540-9795, by its undersigned agent, makes this location of the NE 24 lode mining claim, in the Unknown Mining District, Greenlee County, Arizona.

The general course of the claim is from East to West, and said claim is located within the SE SW, quarter(s) of Section(s) 25, 30, Township 3S, Range 29E, 30E GSRB&M, Greenlee County, Arizona.

This claim is 1500 feet in length and 600 feet in width.

This Notice of Location is posted on the center line of the claim.

The claim runs from the location monument on which this notice is posted 1490 feet in a E'ly direction to the East end line and 10 feet in a W'ly direction to the West end line. The claim boundaries are marked by six monuments, one at each corner and one at the center of each end line. The location monument on which this notice is posted is situated within Section 25, Township 3S, Range 29E, GSRB&M, Greenlee County, Arizona, and is approximately 500 feet North and 4310 feet East from the SW corner of Section 25, Township 3S, Range 29E, GSRB&M, Greenlee County, Arizona.

The undersigned claims the ground as depicted on the map which is attached to a copy of this Notice of Location filed in the office of the County Recorder, Greenlee County, Clifton, Arizona.

The claim has been monumented in accordance with State and Federal law. Corner and location monuments are substantial posts projecting at least four feet above the ground.

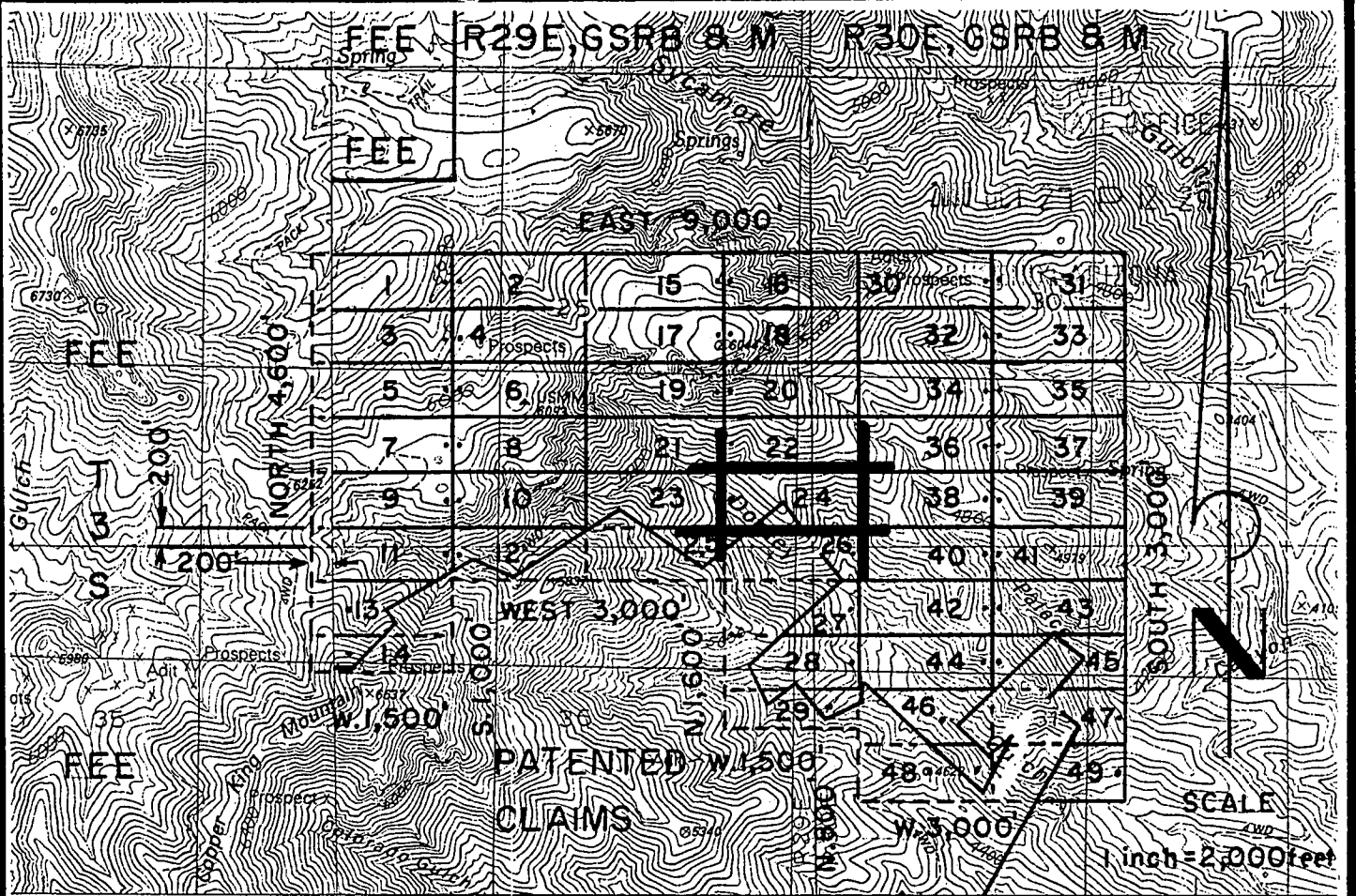
Located, dated, and posted on the ground this 4 day of August, 2000.
Time: 1550.

J Beckman Witness

PHELPS DODGE MORENCI, INC. (Owner)

by Richard A Burns (Agent)
Richard A. Burns

ANG 354329

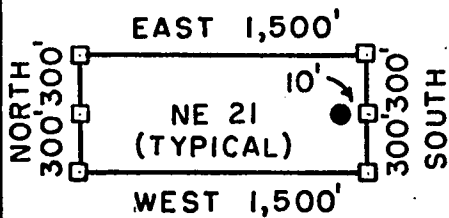


NE 1- 49 LODE CLAIMS - LOCATED AUGUST 4- 6, 2000

GREENLEE COUNTY, ARIZONA

ALL CLAIMS ARE 600' X 1,500' EXCEPT FOR THE FOLLOWING :

NE 14 & 29 400' X 1,500'



□ = CORNER/END CENTER MONUMENT

● = LOCATION MONUMENT

ALL MONUMENTS ARE 2" X 2" X 5'
WOOD POSTS.

PHELPS DODGE MORENCI, INC.
4521 US HIGHWAY 191
MORENCI, ARIZONA 85540-9795

ATTACHED TO AND
MADE A PART OF
NE 24 LOCATION NOTICE
PAGE 2 OF 2

AMC 354329



GREENLEE COUNTY RECORDER
P.O. Box 1625 - Clifton, Arizona 85533

PHOENIX, ARIZONA

STATE OF ARIZONA, County of Greenlee ss; \$ 9.00

No. 968. I hereby certify that this instrument was filed for record
at request of PHELPS DODGE MORENCI, INC.

4521 U.S. HIGHWAY 191 MORENCI, ARIZONA 85540

Date OCT. 17, 2000 at 10:00 A, M. in Docket No. 251

Page 73-75 witness my hand and official seal.

By Rosie G. Merino
Deputy Recorder



KATIE CLONTS
County Recorder

CAPTION HEADING: NOTICE OF MINING LOCATION

DO NOT REMOVE

This is part of the official document.

RECEIVED
B.L.M. AZ STATE OFFICE

2000 OCT 27 P 12:29

ARIZONA NOTICE OF LOCATION
(Lode Claim)

PHOENIX, ARIZONA

NOTICE IS HEREBY GIVEN THAT PHELPS DODGE MORENCI, INC., whose mailing address is 4521 US Highway 191, Morenci, AZ 85540-9795, by its undersigned agent, makes this location of the NE 25 lode mining claim, in the Unknown Mining District, Greenlee County, Arizona.

The general course of the claim is from East to West, and said claim is located within the _____, _____, SE, NE, quarter(s) of Section(s) 25, 36, Township 3S, Range 29E, GSRB&M, Greenlee County, Arizona.

This claim is 1500 feet in length and 600 feet in width.

This Notice of Location is posted on the center line of the claim.

The claim runs from the location monument on which this notice is posted 300 feet in a E'ly direction to the East end line and 1200 feet in a W'ly direction to the West end line. The claim boundaries are marked by six monuments, one at each corner and one at the center of each end line. The location monument on which this notice is posted is situated within Section 36, Township 3S, Range 29E, GSRB&M, Greenlee County, Arizona, and is approximately 100 feet South and 4000 feet East from the SW corner of Section 25, Township 3S, Range 29E, GSRB&M, Greenlee County, Arizona.

The undersigned claims the ground as depicted on the map which is attached to a copy of this Notice of Location filed in the office of the County Recorder, Greenlee County, Clifton, Arizona.

The claim has been monumented in accordance with State and Federal law. Corner and location monuments are substantial posts projecting at least four feet above the ground.

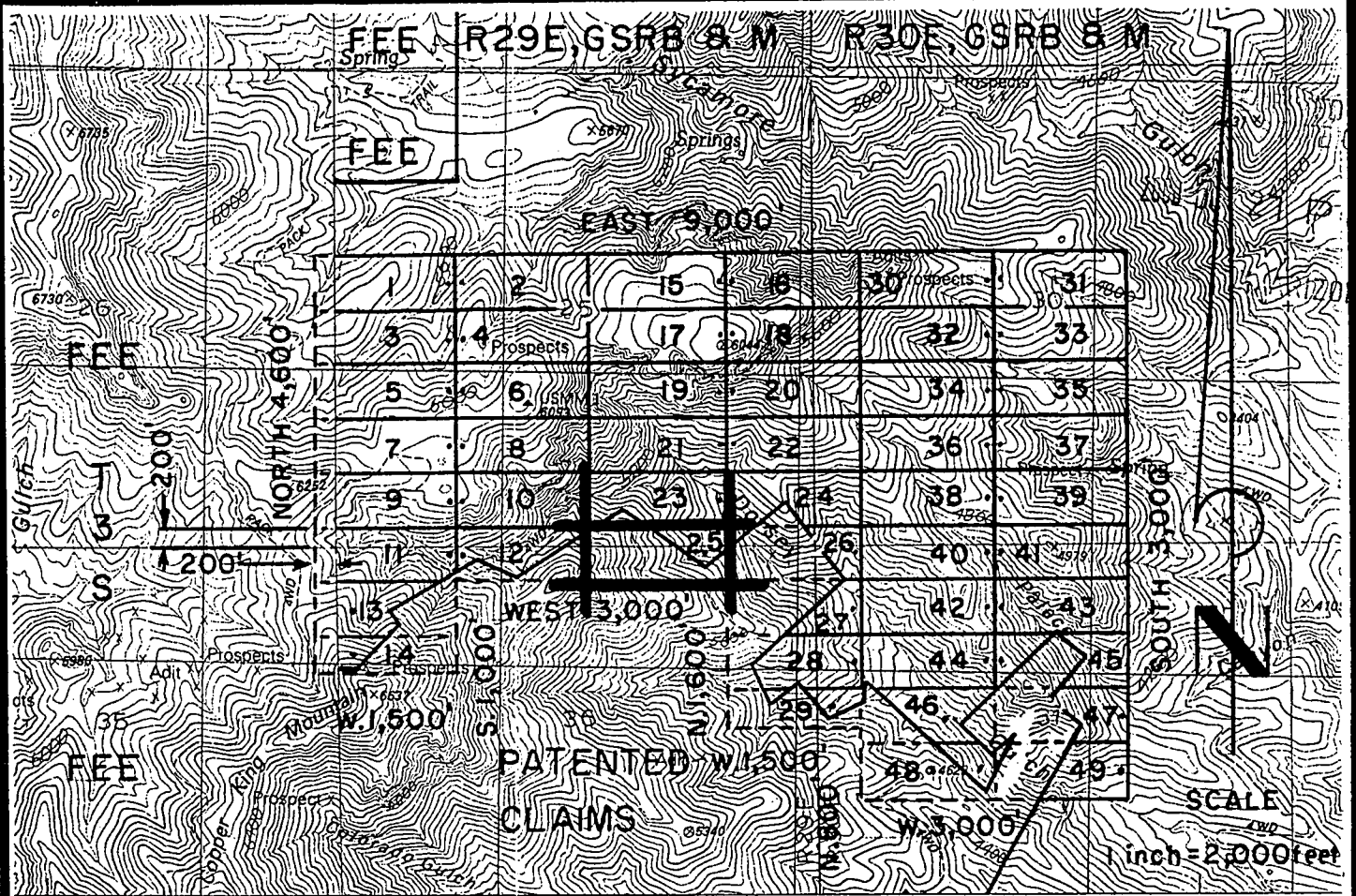
Located, dated, and posted on the ground this 4 day of August, 2000.
Time: 1640

J Beckman Witness

PHELPS DODGE MORENCI, INC. (Owner)

by Richard A Burns (Agent)
Richard A. Burns

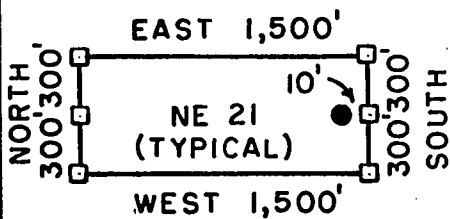
AMC 354330



NE 1-49 LODGE CLAIMS - LOCATED AUGUST 4-6, 2000

GREENLEE COUNTY, ARIZONA

ALL CLAIMS ARE 600' X 1,500' EXCEPT FOR THE FOLLOWING:
NE 14 & 29 400' X 1,500'



□ = CORNER/END CENTER MONUMENT
● = LOCATION MONUMENT
ALL MONUMENTS ARE 2" X 2" X 5'
WOOD POSTS.

PHELPS DODGE MORENCI, INC.
4521 US HIGHWAY 191
MORENCI, ARIZONA 85540-9795

ATTACHED TO AND
MADE A PART OF
NE 25 LOCATION NOTICE
PAGE 2 OF 2

AMC 354330



GREENLEE COUNTY RECORDER
P.O. Box 1625 - Clifton, Arizona 85533

STATE OF ARIZONA, County of Greenlee ss; \$ 9.00


No. 969. I hereby certify that this instrument was filed for record
at request of PHELPS DODGE MORENCI, INC.

4521 U.S. HIGHWAY 191 MORENCI, ARIZONA 85540

Date OCT. 17, 20 00 at 10:00 A, M. in Docket No. 251

Page 76-78 witness my hand and official seal.

By Rosie L. Merino
Deputy Recorder



KATIE CLONTS
County Recorder

CAPTION HEADING: NOTICE OF MINING LOCATION

AMC 354331

DO NOT REMOVE

This is part of the official document.

RECEIVED
S.L.M. AZ STATE OFFICE

2000 OCT 27 P 12: 29

PHOENIX, ARIZONA
ARIZONA NOTICE OF LOCATION
(Lode Claim)

NOTICE IS HEREBY GIVEN THAT PHELPS DODGE MORENCI, INC., whose mailing address is 4521 US Highway 191, Morenci, AZ 85540-9795, by its undersigned agent, makes this location of the NE 26 lode mining claim, in the Unknown Mining District, Greenlee County, Arizona.

The general course of the claim is from East to West, and said claim is located within the SW, SE, NW, NE, quarter(s) of Section(s) 25, 30, Township 3S, Range 29E, 30E, GSRB&M, Greenlee County, Arizona.

This claim is 1500 feet in length and 600 feet in width.

This Notice of Location is posted on the center line of the claim.

The claim runs from the location monument on which this notice is posted 10 feet in a E'ly direction to the East end line and 1490 feet in a W'ly direction to the West end line. The claim boundaries are marked by six monuments, one at each corner and one at the center of each end line. The location monument on which this notice is posted is situated within Section 31, Township 35, Range 30E, GSRB&M, Greenlee County, Arizona, and is approximately 100 feet South and 5790 feet East from the SW corner of Section 25, Township 3S, Range 29E, GSRB&M, Greenlee County, Arizona.

The undersigned claims the ground as depicted on the map which is attached to a copy of this Notice of Location filed in the office of the County Recorder, Greenlee County, Clifton, Arizona.

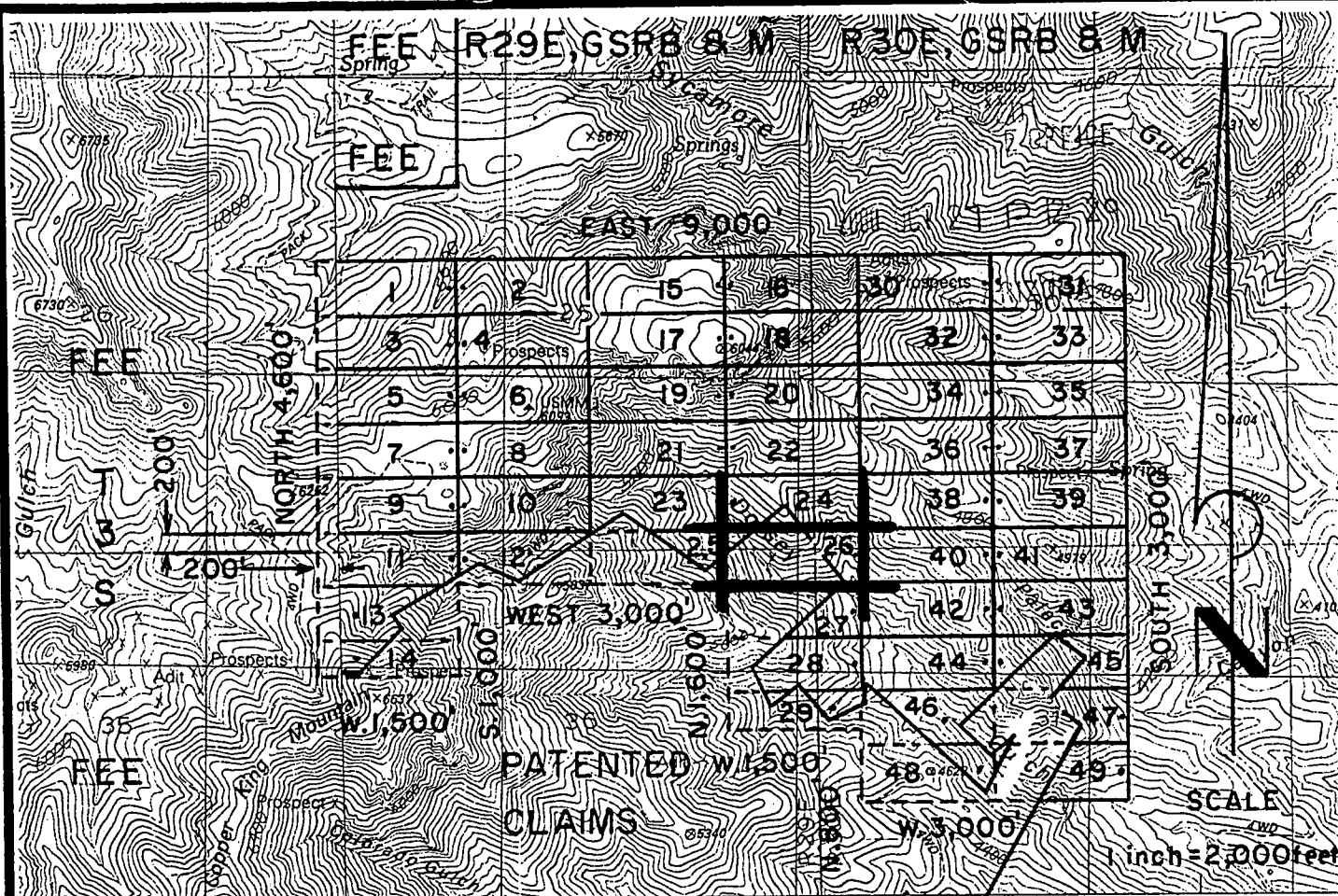
The claim has been monumented in accordance with State and Federal law. Corner and location monuments are substantial posts projecting at least four feet above the ground.

Located, dated, and posted on the ground this 6 day of August, 2000.
Time: 0950.

J Beckman Witness

PHELPS DODGE MORENCI, INC. (Owner)

by Richard A Burns (Agent)
Richard A. Burns

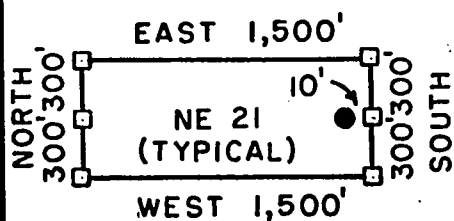


NE 1-49 LODGE CLAIMS - LOCATED AUGUST 4-6, 2000

GREENLEE COUNTY, ARIZONA

ALL CLAIMS ARE 600' X 1,500' EXCEPT FOR THE FOLLOWING:

NE 14 & 29 400' X 1,500'



□ = CORNER/END CENTER MONUMENT


● = LOCATION MONUMENT

ALL MONUMENTS ARE 2" X 2" X 5'
WOOD POSTS.

PHELPS DODGE MORENCI, INC.
4521 US HIGHWAY 191
MORENCI, ARIZONA 85540-9795

ATTACHED TO AND
MADE A PART OF
NE Z6 LOCATION NOTICE
PAGE 2 OF 2

AMC 354521



GREENLEE COUNTY RECORDER PHOENIX, ARIZONA
P.O. Box 1625 - Clifton, Arizona 85533

STATE OF ARIZONA, County of Greenlee ss; \$ 9.00


No. 970 I hereby certify that this instrument was filed for record

at request of PHELPS DODGE MORENCI, INC.

4521 U.S. HIGHWAY 191 MORENCI, ARIZONA 85540

Date OCT. 17, 20 00 at 10:00 A, M. in Docket No. 251

Page 79-81 witness my hand and official seal.

By Rosie L. Merino Deputy Recorder
 KATIE CLONTS
County Recorder

CAPTION HEADING: NOTICE OF MINING LOCATION

DO NOT REMOVE

This is part of the official document.

RECEIVED
B.L.M. AZ STATE OFFICE

2000 OCT 27 P 12:30

PHOENIX, ARIZONA

ARIZONA NOTICE OF LOCATION
(Lode Claim)

NOTICE IS HEREBY GIVEN THAT PHELPS DODGE MORENCI, INC., whose mailing address is 4521 US Highway 191, Morenci, AZ 85540-9795, by its undersigned agent, makes this location of the NE 27 lode mining claim, in the Unknown Mining District, Greenlee County, Arizona.

The general course of the claim is from East to West, and said claim is located within the NE, NW quarter(s) of Section(s) 36, 31, Township 3S, Range 29E, 30E, GSRB&M, Greenlee County, Arizona.

This claim is 1500 feet in length and 600 feet in width.

This Notice of Location is posted on the center line of the claim.

The claim runs from the location monument on which this notice is posted 10 feet in a E'ly direction to the East end line and 1490 feet in a W'ly direction to the West end line. The claim boundaries are marked by six monuments, one at each corner and one at the center of each end line. The location monument on which this notice is posted is situated within Section 31, Township 3S, Range 30E, GSRB&M, Greenlee County, Arizona, and is approximately 700 feet South and 5790 feet East from the SW corner of Section 25, Township 3S, Range 29E, GSRB&M, Greenlee County, Arizona.

The undersigned claims the ground as depicted on the map which is attached to a copy of this Notice of Location filed in the office of the County Recorder, Greenlee County, Clifton, Arizona.

The claim has been monumented in accordance with State and Federal law. Corner and location monuments are substantial posts projecting at least four feet above the ground.

Located, dated, and posted on the ground this 6 day of August, 2000.

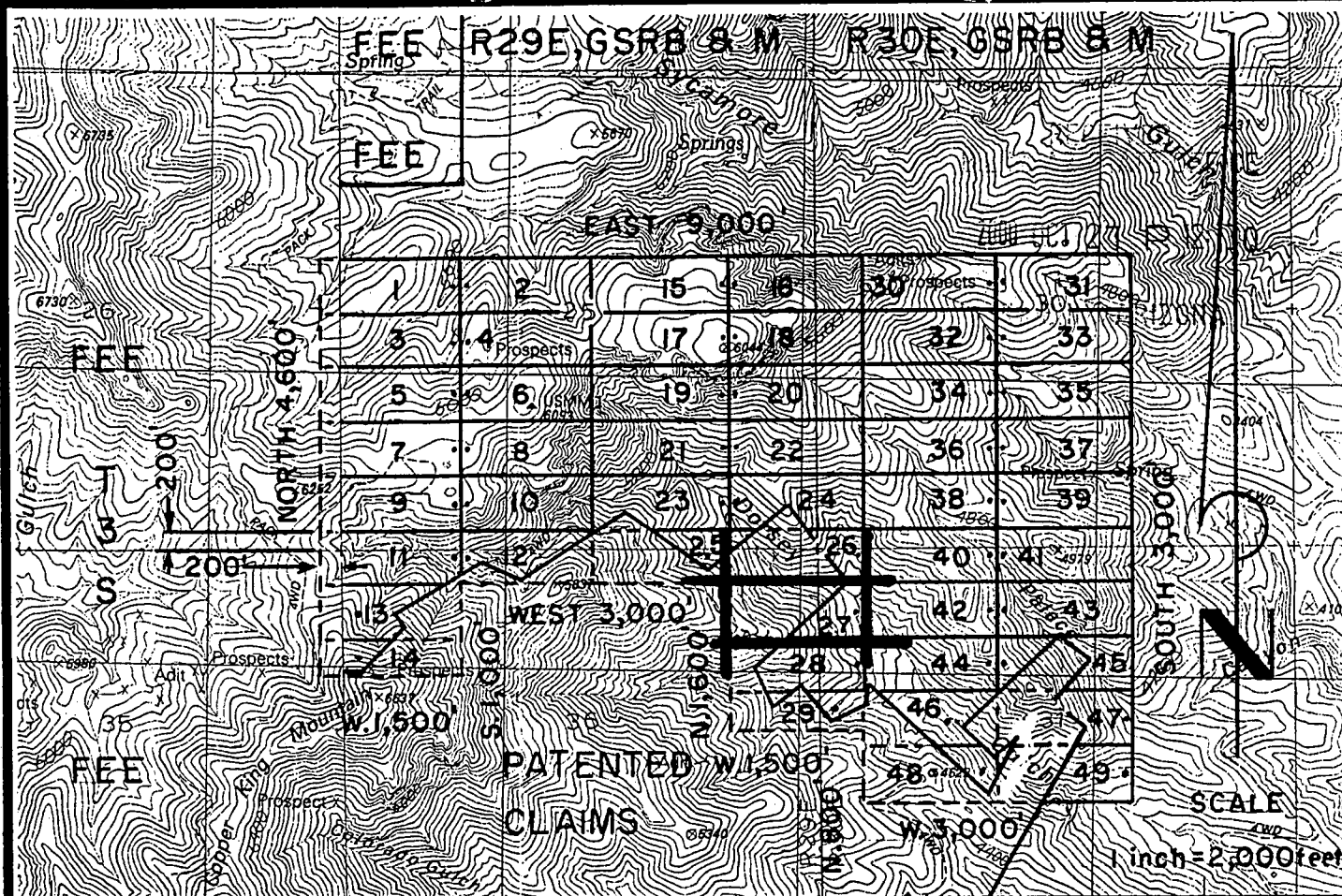
Time: 0910

J Beckman Witness

PHELPS DODGE MORENCI, INC. (Owner)

by Richard A Burns (Agent)
Richard A. Burns

AMB 354324



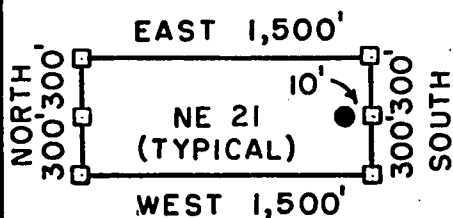
ANC 354332

NE 1-49 LODE CLAIMS - LOCATED AUGUST 4-6, 2000

GREENLEE COUNTY, ARIZONA

ALL CLAIMS ARE 600' X 1,500' EXCEPT FOR THE FOLLOWING:

NE 14 & 29 400' X 1,500'



□ = CORNER/END CENTER MONUMENT

● = LOCATION MONUMENT

ALL MONUMENTS ARE 2" X 2" X 5'
WOOD POSTS.

PHELPS DODGE MORENCI, INC.
4521 US HIGHWAY 191
MORENCI, ARIZONA 85540-9795

ATTACHED TO AND
MADE A PART OF
NE 27 LOCATION NOTICE
PAGE 2 OF 2



GREENLEE COUNTY RECORDER
P.O. Box 1625 - Clifton, Arizona 85533

STATE OF ARIZONA, County of Greenlee ss; \$ 9.00


No. 971. I hereby certify that this instrument was filed for record
at request of PHELPS DODGE MORENCI, INC.

4521 U.S. HIGHWAY 191 MORENCI, ARIZONA 85540

Date OCT. 17, 2000 at 10:00 A. M. in Docket No. 251

Page 82-84 witness my hand and official seal.

By Rosie G. Merino
Deputy Recorder



KATIE CLONTS
County Recorder

CAPTION HEADING: NOTICE OF MINING LOCATION

DO NOT REMOVE

This is part of the official document.

DOCKET 251 PAGE 082

AMC 354333

RECEIVED
B.L.M. AZ STATE OFFICE

2000 OCT 27 P 12:30

PHOENIX, ARIZONA

ARIZONA NOTICE OF LOCATION
(Lode Claim)

NOTICE IS HEREBY GIVEN THAT PHELPS DODGE MORENCI, INC., whose mailing address is 4521 US Highway 191, Morenci, AZ 85540-9795, by its undersigned agent, makes this location of the NE 28 lode mining claim, in the Unknown Mining District, Greenlee County, Arizona.

The general course of the claim is from East to West, and said claim is located within the NE, NW, quarter(s) of Section(s) 36, 31, Township 3S, Range 29E, 30E, GSRB&M, Greenlee County, Arizona.

This claim is 1500 feet in length and 600 feet in width.

This Notice of Location is posted on the center line of the claim.

The claim runs from the location monument on which this notice is posted 10 feet in a E'ly direction to the East end line and 1490 feet in a W'ly direction to the West end line. The claim boundaries are marked by six monuments, one at each corner and one at the center of each end line. The location monument on which this notice is posted is situated within Section 31, Township 3S, Range 30E, GSRB&M, Greenlee County, Arizona, and is approximately 1300 feet South and 5790 feet East from the SW corner of Section 25, Township 3S, Range 29E, GSRB&M, Greenlee County, Arizona.

The undersigned claims the ground as depicted on the map which is attached to a copy of this Notice of Location filed in the office of the County Recorder, Greenlee County, Clifton, Arizona.

The claim has been monumented in accordance with State and Federal law. Corner and location monuments are substantial posts projecting at least four feet above the ground.

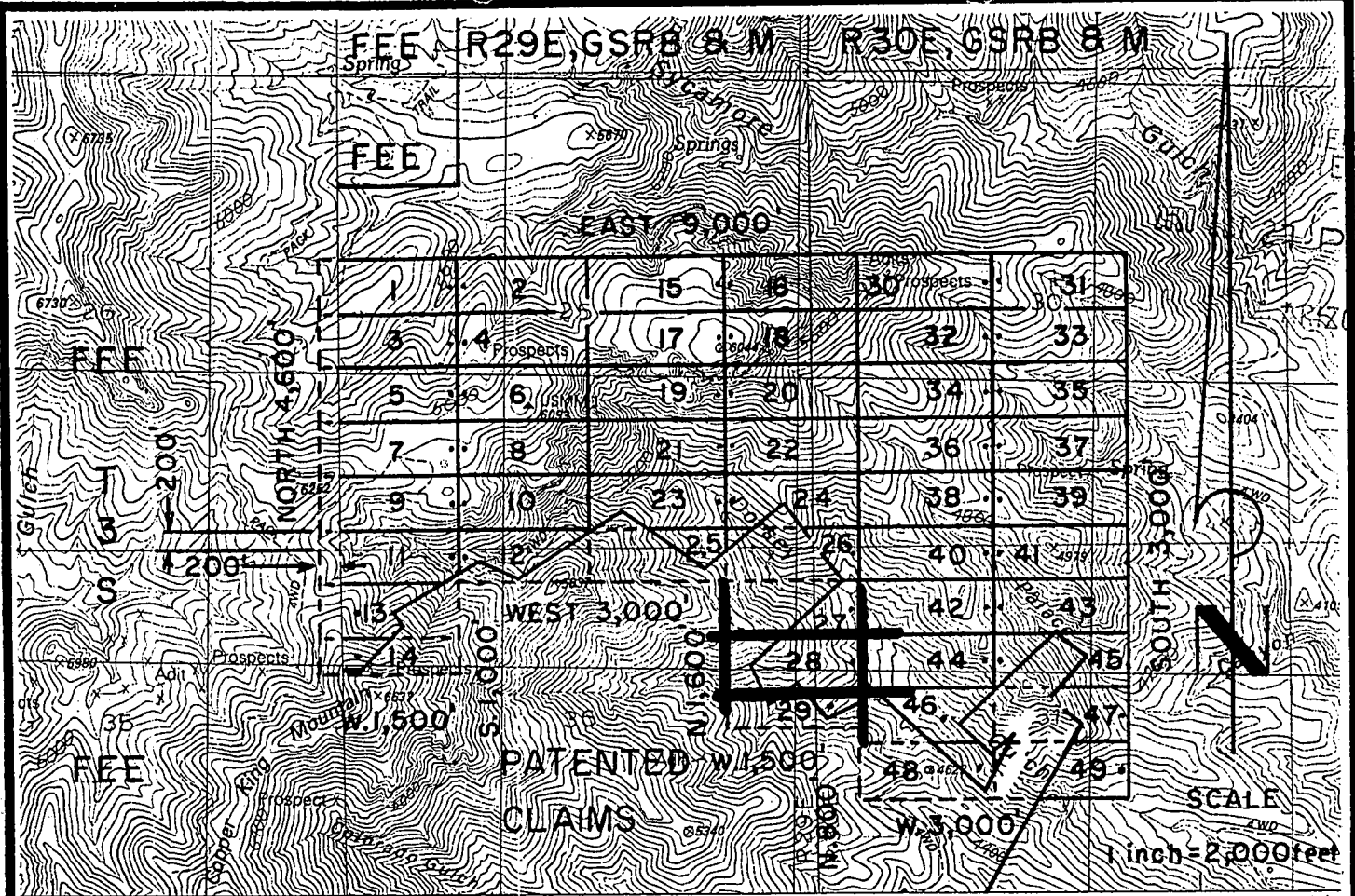
Located, dated, and posted on the ground this 6 day of August, 2000.
Time: 0841.

J Beckman Witness

PHELPS DODGE MORENCI, INC. (Owner)

by Richard A Burns (Agent)
Richard A. Burns

ANC 354333

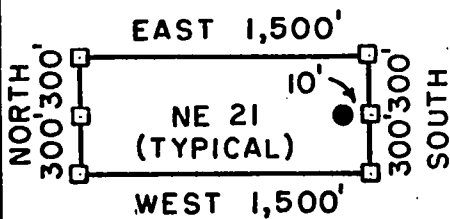


NE 1-49 LODGE CLAIMS - LOCATED AUGUST 4-6, 2000

GREENLEE COUNTY, ARIZONA

ALL CLAIMS ARE 600' X 1,500' EXCEPT FOR THE FOLLOWING:

NE 14 & 29 400' X 1,500'



□ = CORNER/END CENTER MONUMENT


● = LOCATION MONUMENT

ALL MONUMENTS ARE 2" X 2" X 5'
WOOD POSTS.

PHELPS DODGE MORENCI, INC.
4521 US HIGHWAY 191
MORENCI, ARIZONA 85540-9795

ATTACHED TO AND
MADE A PART OF
NE 28 LOCATION NOTICE
PAGE 2 OF 2

AMC 354333



GREENLEE COUNTY RECORDER PHOENIX, ARIZONA
P.O. Box 1625 - Clifton, Arizona 85533

STATE OF ARIZONA, County of Greenlee ss; \$ 9.00


No. 972. I hereby certify that this instrument was filed for record
at request of PHELPS DODGE MORENCI, INC.

4521 U.S. HIGHWAY 191 MORENCI, ARIZONA 85540

Date OCT. 17, 2000 at 10:00 A, M. in Docket No. 251

Page 85-87 witness my hand and official seal.

By Rosie G. Merins KATIE CLONTS
Deputy Recorder County Recorder



CAPTION HEADING: NOTICE OF MINING LOCATION

DO NOT REMOVE

This is part of the official document.

RECEIVED
B.L.M. AZ STATE OFFICE

2000 OCT 27 P 12: 30

PHOENIX, ARIZONA

ARIZONA NOTICE OF LOCATION
(Lode Claim)

NOTICE IS HEREBY GIVEN THAT PHELPS DODGE MORENCI, INC., whose mailing address is 4521 US Highway 191, Morenci, AZ 85540-9795, by its undersigned agent, makes this location of the NE 29 lode mining claim, in the Unknown Mining District, Greenlee County, Arizona.

The general course of the claim is from East to West, and said claim is located within the NE, NW, quarter(s) of Section(s) 36, 31, Township 3S, Range 29E, 30E, GSRB&M, Greenlee County, Arizona.

This claim is 1500 feet in length and 400 feet in width.

This Notice of Location is posted on the center line of the claim.

The claim runs from the location monument on which this notice is posted 300 feet in a E'y direction to the East end line and 1200 feet in a W'y direction to the West end line. The claim boundaries are marked by six monuments, one at each corner and one at the center of each end line. The location monument on which this notice is posted is situated within Section 31, Township 3S, Range 30E, GSRB&M, Greenlee County, Arizona, and is approximately 1800 feet South and 5500 feet East from the SW corner of Section 25, Township 3S, Range 29E, GSRB&M, Greenlee County, Arizona.

The undersigned claims the ground as depicted on the map which is attached to a copy of this Notice of Location filed in the office of the County Recorder, Greenlee County, Clifton, Arizona.

The claim has been monumented in accordance with State and Federal law. Corner and location monuments are substantial posts projecting at least four feet above the ground.

Located, dated, and posted on the ground this 6 day of August, 2000.
Time: 0745.

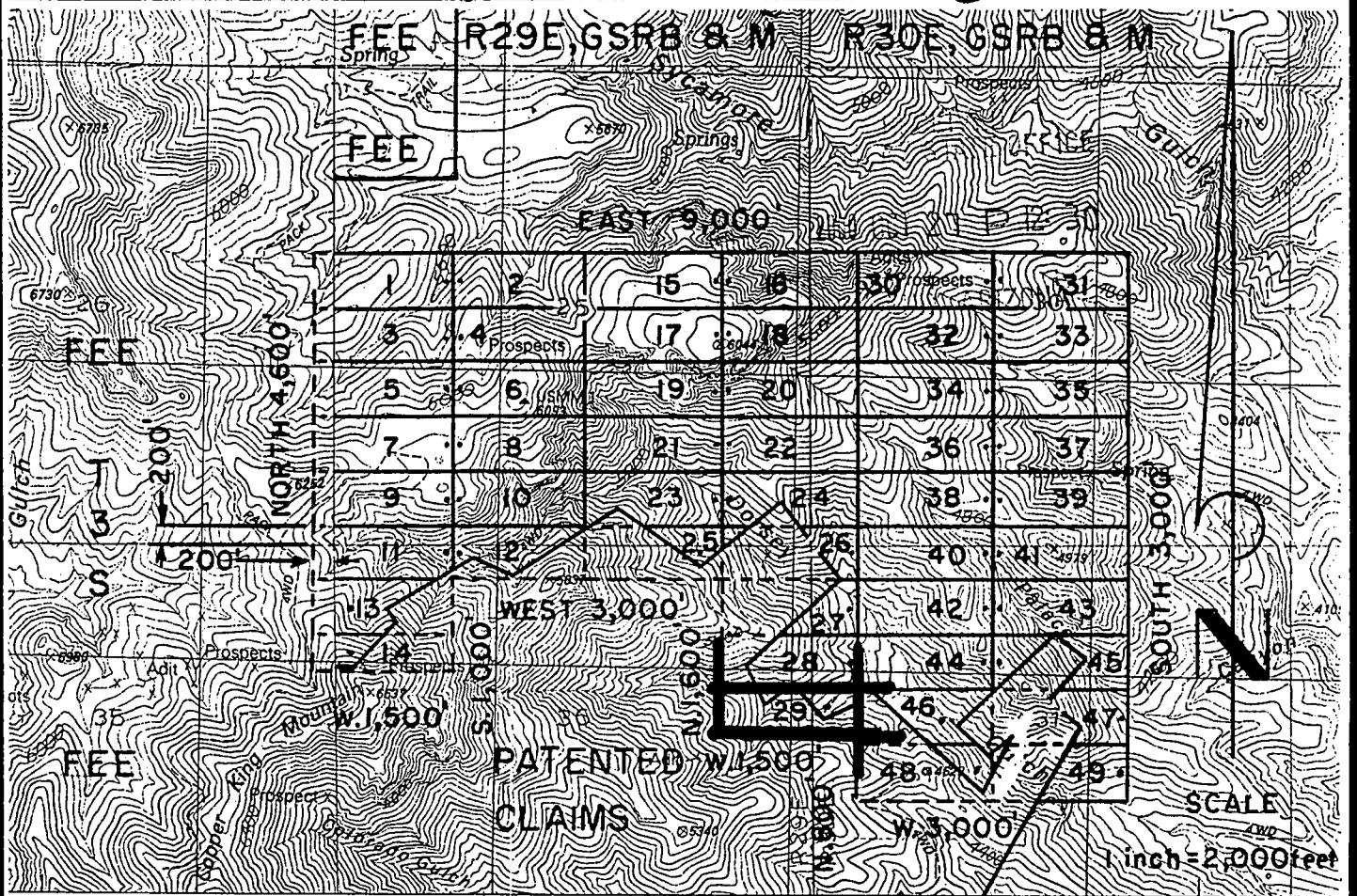
J Beckman

Witness

PHELPS DODGE MORENCI, INC. (Owner)

by Richard A Burns (Agent)
Richard A. Burns

ANC 354334

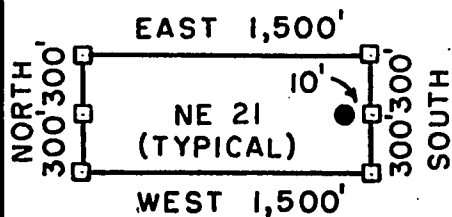


NE 1-49 LODGE CLAIMS - LOCATED AUGUST 4-6, 2000

GREENLEE COUNTY, ARIZONA

ALL CLAIMS ARE 600' X 1,500' EXCEPT FOR THE FOLLOWING:

NE 14 & 29 400' X 1,500'



□ = CORNER/END CENTER MONUMENT


● = LOCATION MONUMENT

ALL MONUMENTS ARE 2" X 2" X 5'
WOOD POSTS.

PHELPS DODGE MORENCI, INC.
4521 US HIGHWAY 191
MORENCI, ARIZONA 85540-9795

ATTACHED TO AND
MADE A PART OF
NE 29 LOCATION NOTICE
PAGE 2 OF 2

AMC 354004



GREENLEE COUNTY RECORDER
P.O. Box 1625 - Clifton, Arizona 85533

PHOENIX, ARIZONA

STATE OF ARIZONA, County of Greenlee ss; \$ 9.00

No. 973. I hereby certify that this instrument was filed for record
at request of PHELPS DODGE MORENCI, INC.

4521 U.S. HIGHWAY 191 MORENCI, ARIZONA 85540

Date OCT. 17, 20 00 at 10:00 A, M. in Docket No. 251

Page 88-90 witness my hand and official seal.

By Rosie G. Merino
Deputy Recorder



KATIE CLONTS
County Recorder

CAPTION HEADING: NOTICE OF MINING LOCATION

DO NOT REMOVE

This is part of the official document.

DOCKET 251 PAGE 088

ANC 354335

RECEIVED
3.11.01 AZ STATE OFFICE

2000 OCT 27 P 12:30

ARIZONA NOTICE OF LOCATION PHOENIX, ARIZONA
(Lode Claim)

NOTICE IS HEREBY GIVEN THAT PHELPS DODGE MORENCI, INC., whose mailing address is 4521 US Highway 191, Morenci, AZ 85540-9795, by its undersigned agent, makes this location of the NE 30 lode mining claim, in the Unknown Mining District, Greenlee County, Arizona.

The general course of the claim is from East to West, and said claim is located within the NW 30, quarter(s) of Section(s) 30, Township 3S, Range 30E, GSRB&M, Greenlee County, Arizona.

This claim is 1500 feet in length and 600 feet in width.

This Notice of Location is posted on the center line of the claim.

The claim runs from the location monument on which this notice is posted 10 feet in a E'ly direction to the East end line and 1490 feet in a W'ly direction to the West end line. The claim boundaries are marked by six monuments, one at each corner and one at the center of each end line. The location monument on which this notice is posted is situated within Section 30, Township 3S, Range 30E, GSRB&M, Greenlee County, Arizona, and is approximately 2900 feet North and 7290 feet East from the SW corner of Section 25, Township 3S, Range 29E, GSRB&M, Greenlee County, Arizona.

The undersigned claims the ground as depicted on the map which is attached to a copy of this Notice of Location filed in the office of the County Recorder, Greenlee County, Clifton, Arizona.

The claim has been monumented in accordance with State and Federal law. Corner and location monuments are substantial posts projecting at least four feet above the ground.

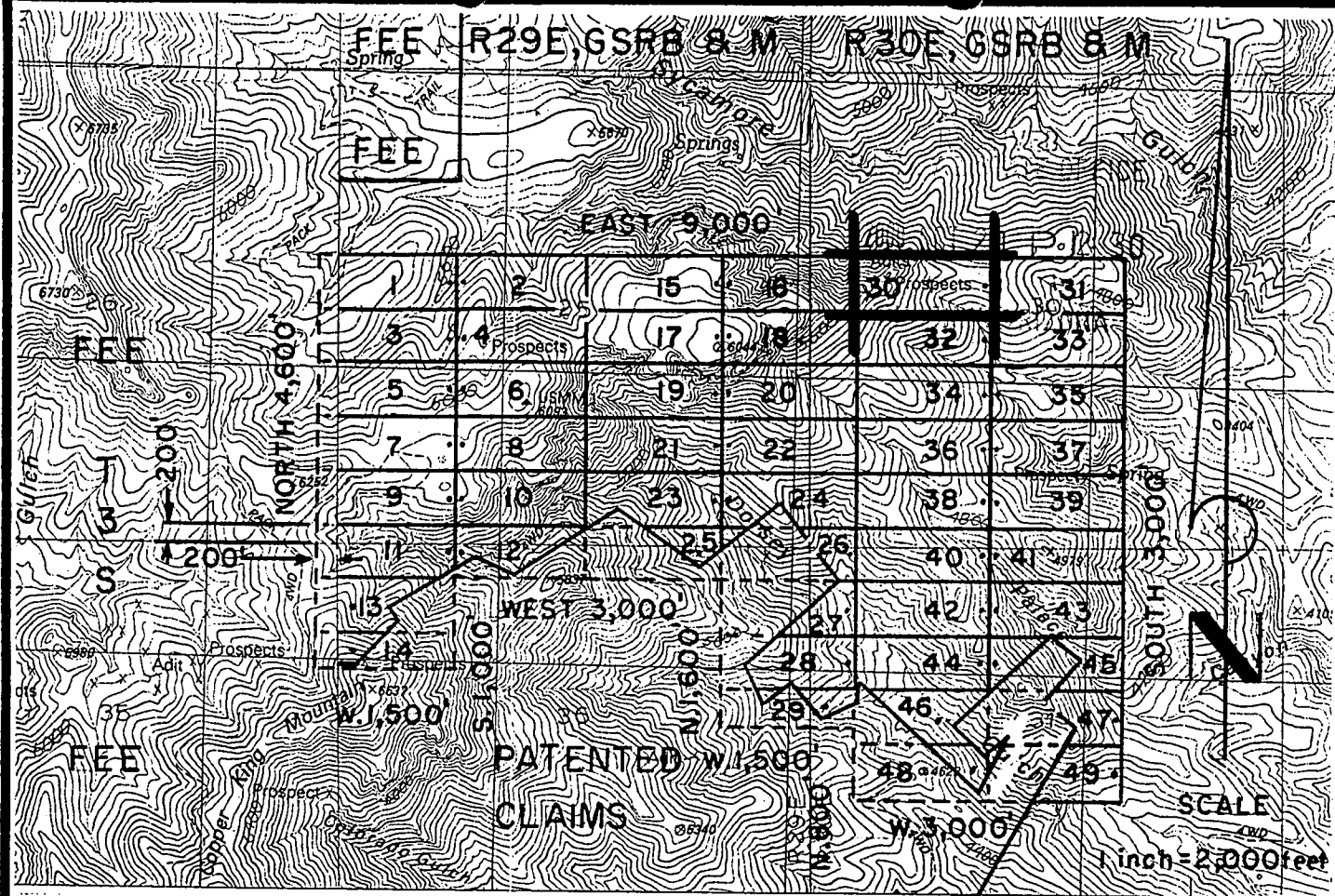
Located, dated, and posted on the ground this 5 day of August, 2000.
Time: 1443

J Beckman Witness

PHELPS DODGE MORENCI, INC. (Owner)

by Richard A Burns (Agent)
Richard A. Burns

AMC-354335

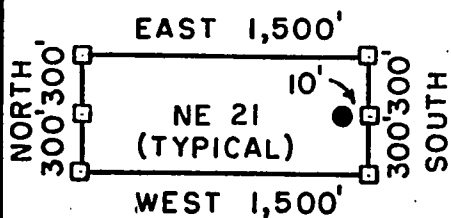


NE 1-49 LODGE CLAIMS - LOCATED AUGUST 4-6, 2000

GREENLEE COUNTY, ARIZONA

ALL CLAIMS ARE 600' X 1,500' EXCEPT FOR THE FOLLOWING:

NE 14 & 29 400' X 1,500'



□ = CORNER/END CENTER MONUMENT

● = LOCATION MONUMENT

ALL MONUMENTS ARE 2" X 2" X 5'
WOOD POSTS.

PHELPS DODGE MORENCI, INC.
4521 US HIGHWAY 191
MORENCI, ARIZONA 85540-9795

ATTACHED TO AND
MADE A PART OF
NE 30 LOCATION NOTICE
PAGE 2 OF 2

ANG 354335



GREENLEE COUNTY RECORDER
P.O. Box 1625 - Clifton, Arizona 85533

STATE OF ARIZONA, County of Greenlee ss; \$ 9.00

No. 974. I hereby certify that this instrument was filed for record
at request of PHELPS DODGE MORENCI, INC.

4521 U.S. HIGHWAY 191 MORENCI, ARIZONA 85540

Date OCT.17, 20 00 at 10:00 A, M. in Docket No. 251

Page 91-93 witness my hand and official seal.

By *Rosie L. Merino* KATIE CLONTS
Deputy Recorder County Recorder



CAPTION HEADING: NOTICE OF MINING LOCATION

DO NOT REMOVE

This is part of the official document.

ANC 354336

RECEIVED
B.L.M. AZ STATE OFFICE

2000 OCT 27 P 12:30

ARIZONA NOTICE OF LOCATION
(Lode Claim)

PHOENIX, ARIZONA

NOTICE IS HEREBY GIVEN THAT PHELPS DODGE MORENCI, INC., whose mailing address is 4521 US Highway 191, Morenci, AZ 85540-9795, by its undersigned agent, makes this location of the NE 31 lode mining claim, in the Unknown Mining District, Greenlee County, Arizona.

The general course of the claim is from East to West, and said claim is located within the NW, NE, SE, SW, quarter(s) of Section(s) 30, Township 3S, Range 30E, GSRB&M, Greenlee County, Arizona.

This claim is 1500 feet in length and 600 feet in width.

This Notice of Location is posted on the center line of the claim.

The claim runs from the location monument on which this notice is posted 1490 feet in a E'ly direction to the East end line and 10 feet in a W'ly direction to the West end line. The claim boundaries are marked by six monuments, one at each corner and one at the center of each end line. The location monument on which this notice is posted is situated within Section 30, Township 3S, Range 30E, GSRB&M, Greenlee County, Arizona, and is approximately 2900 feet North and 7310 feet East from the SW corner of Section 25, Township 3S, Range 29E, GSRB&M, Greenlee County, Arizona.

The undersigned claims the ground as depicted on the map which is attached to a copy of this Notice of Location filed in the office of the County Recorder, Greenlee County, Clifton, Arizona.

The claim has been monumented in accordance with State and Federal law. Corner and location monuments are substantial posts projecting at least four feet above the ground.

Located, dated, and posted on the ground this 5 day of August, 2000.
Time: 1443.

J Beckman

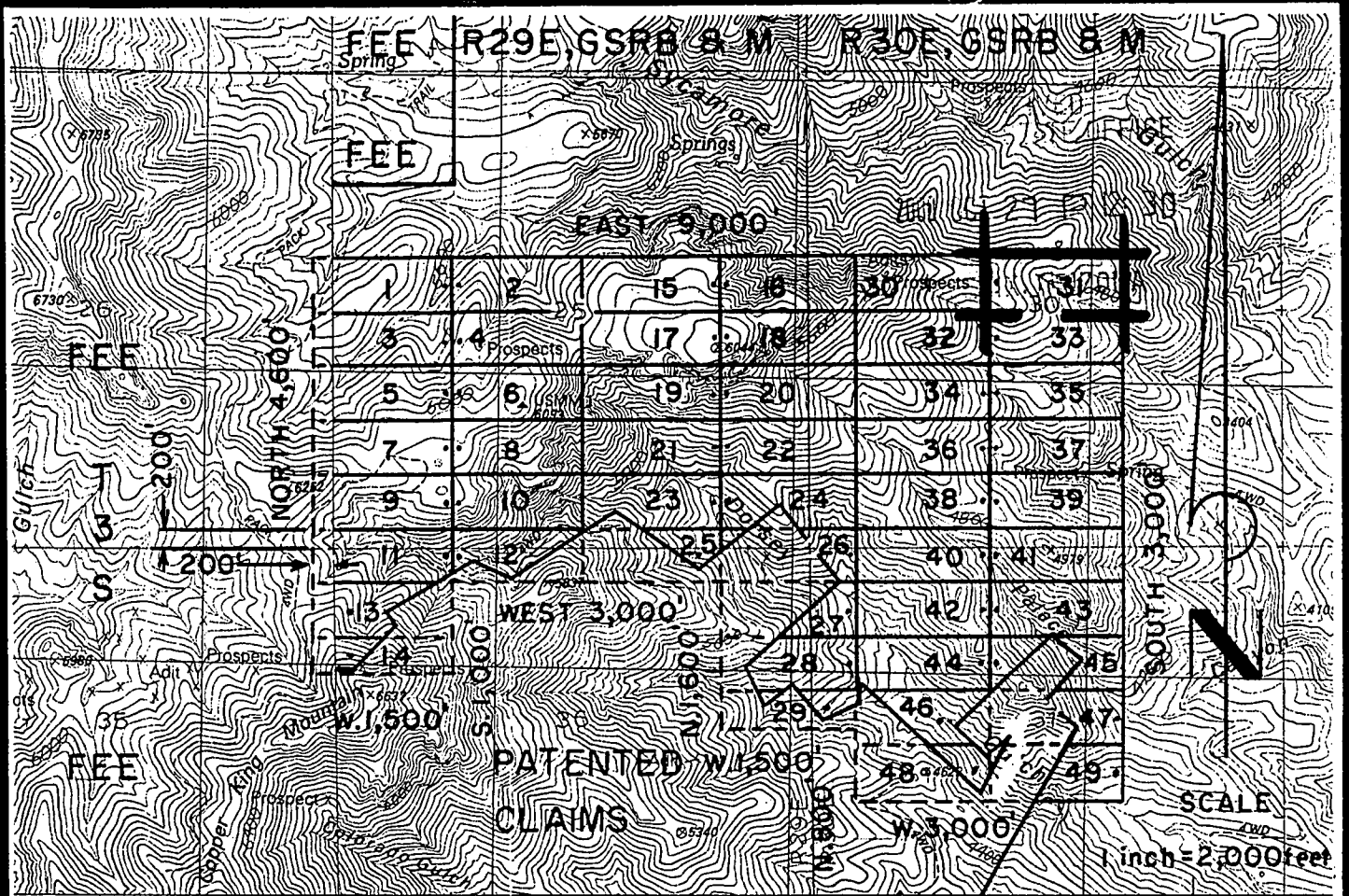
Witness

PHELPS DODGE MORENCI, INC. (Owner)

by Richard A Burns (Agent)

Richard A. Burns

AMC 354336

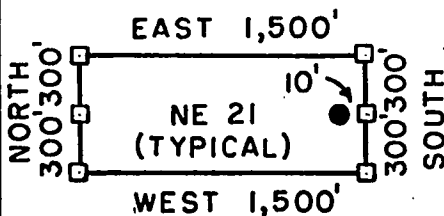


NE 1-49 LODE CLAIMS - LOCATED AUGUST 4-6, 2000

GREENLEE COUNTY, ARIZONA

ALL CLAIMS ARE 600' X 1,500' EXCEPT FOR THE FOLLOWING:

NE 14 & 29 400' X 1,500'



□ = CORNER/END CENTER MONUMENT

● = LOCATION MONUMENT

ALL MONUMENTS ARE 2" X 2" X 5'
WOOD POSTS.

PHELPS DODGE MORENCI, INC.
4521 US HIGHWAY 191
MORENCI, ARIZONA 85540-9795

ATTACHED TO AND
MADE A PART OF
NE 3/ LOCATION NOTICE
PAGE 2 OF 2

AMC 35433b



PHOENIX, ARIZONA

GREENLEE COUNTY RECORDER
P.O. Box 1625 - Clifton, Arizona 85533

STATE OF ARIZONA, County of Greenlee ss; \$ 9.00

No. 975 I hereby certify that this instrument was filed for record

at request of PHELPS DODGE MORENCI, INC.

4521 U.S. HIGHWAY 191 MORENCI, ARIZONA 85540

Date OCT. 17, 20 00 at 10:00 A. M. in Docket No. 251

Page 94-96 witness my hand and official seal.

By *Rosie G. Merino*
Deputy Recorder



KATIE CLONTS
County Recorder

CAPTION HEADING: NOTICE OF MINING LOCATION

DO NOT REMOVE

This is part of the official document.

RECEIVED
B.L.M. AZ STATE OFFICE

2000 OCT 27 P 12: 30

ARIZONA NOTICE OF LOCATION
(Lode Claim)

PHOENIX, ARIZONA

NOTICE IS HEREBY GIVEN THAT PHELPS DODGE MORENCI, INC., whose mailing address is 4521 US Highway 191, Morenci, AZ 85540-9795, by its undersigned agent, makes this location of the NE 32 lode mining claim, in the Unknown Mining District, Greenlee County, Arizona.

The general course of the claim is from East to West, and said claim is located within the SW quarter(s) of Section(s) 30, Township 3S, Range 30E, GSRB&M, Greenlee County, Arizona.

This claim is 1500 feet in length and 600 feet in width.

This Notice of Location is posted on the center line of the claim.

The claim runs from the location monument on which this notice is posted 10 feet in a E'ly direction to the East end line and 1490 feet in a W'ly direction to the West end line. The claim boundaries are marked by six monuments, one at each corner and one at the center of each end line. The location monument on which this notice is posted is situated within Section 30, Township 3S, Range 30E, GSRB&M, Greenlee County, Arizona, and is approximately 2300 feet North and 7290 feet East from the SW corner of Section 25, Township 3S, Range 29E, GSRB&M, Greenlee County, Arizona.

The undersigned claims the ground as depicted on the map which is attached to a copy of this Notice of Location filed in the office of the County Recorder, Greenlee County, Clifton, Arizona.

The claim has been monumented in accordance with State and Federal law. Corner and location monuments are substantial posts projecting at least four feet above the ground.

Located, dated, and posted on the ground this 5 day of August, 2000.
Time: 1410.

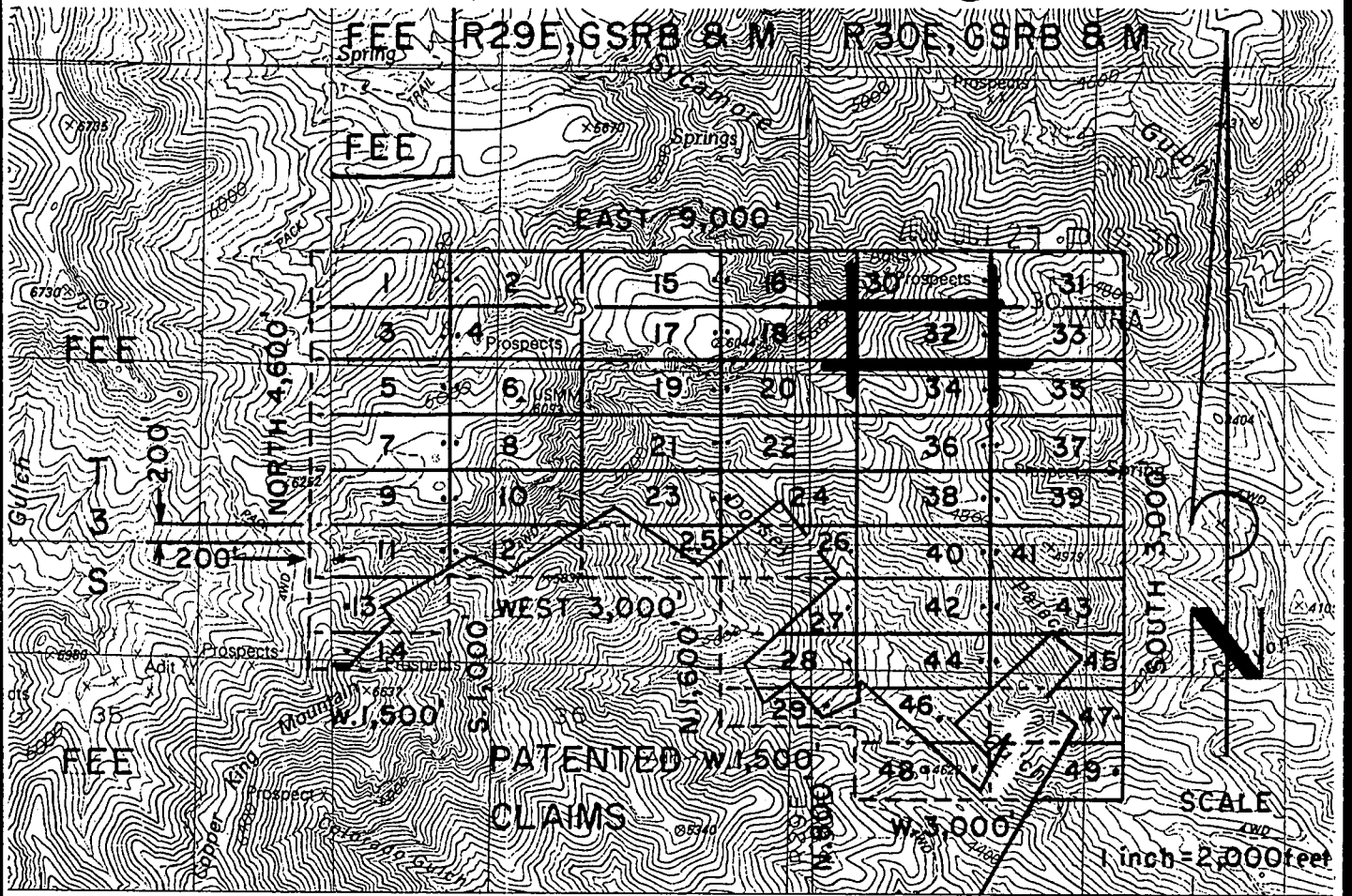
J Beckman

Witness

PHELPS DODGE MORENCI, INC. (Owner)

by Richard A Burns (Agent)
Richard A. Burns

AMC 354337

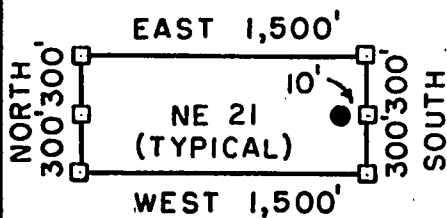


NE 1-49 LODE CLAIMS - LOCATED AUGUST 4-6, 2000

GREENLEE COUNTY, ARIZONA

ALL CLAIMS ARE 600' X 1,500' EXCEPT FOR THE FOLLOWING:

NE 14 & 29 400' X 1,500'



□ = CORNER/END CENTER MONUMENT


● = LOCATION MONUMENT

ALL MONUMENTS ARE 2" X 2" X 5'
WOOD POSTS.

PHELPS DODGE MORENCI, INC.
4521 US HIGHWAY 191
MORENCI, ARIZONA 85540-9795

ATTACHED TO AND
MADE A PART OF
NE 3Z LOCATION NOTICE
PAGE 2 OF 2

AMC 354337



GREENLEE COUNTY RECORDER
P.O. Box 1625 - Clifton, Arizona 85533

PHOENIX, ARIZONA

STATE OF ARIZONA, County of Greenlee ss; \$ 9.00

No. 976 I hereby certify that this instrument was filed for record
at request of PHELPS DODGE MORENCI, INC.

4521 U.S. HIGHWAY 191 MORENCI, ARIZONA 85540

Date OCT.17, 20 00 at 10:00 A, M. in Docket No. 251

Page 97-99 witness my hand and official seal.

By Rosie A. Merino
Deputy Recorder



KATIE CLONTS
County Recorder

CAPTION HEADING: NOTICE OF MINING LOCATION

DO NOT REMOVE

This is part of the official document.

RECEIVED
B.L.M. AZ STATE OFFICE

2000 OCT 27 P 12: 31

ARIZONA NOTICE OF LOCATION
(Lode Claim)

PHOENIX, ARIZONA

NOTICE IS HEREBY GIVEN THAT PHELPS DODGE MORENCI, INC., whose mailing address is 4521 US Highway 191, Morenci, AZ 85540-9795, by its undersigned agent, makes this location of the NE 33 lode mining claim, in the Unknown Mining District, Greenlee County, Arizona.

The general course of the claim is from East to West, and said claim is located within the SW, SE, quarter(s) of Section(s) 30, Township 3S, Range 30E, GSRB&M, Greenlee County, Arizona.

This claim is 1500 feet in length and 600 feet in width.

This Notice of Location is posted on the center line of the claim.

The claim runs from the location monument on which this notice is posted 1490 feet in a E'ly direction to the East end line and 10 feet in a W'ly direction to the West end line. The claim boundaries are marked by six monuments, one at each corner and one at the center of each end line. The location monument on which this notice is posted is situated within Section 30, Township 3S, Range 30E, GSRB&M, Greenlee County, Arizona, and is approximately 2300 feet North and 7310 feet East from the SW corner of Section 25, Township 3S, Range 29E, GSRB&M, Greenlee County, Arizona.

The undersigned claims the ground as depicted on the map which is attached to a copy of this Notice of Location filed in the office of the County Recorder, Greenlee County, Clifton, Arizona.

The claim has been monumented in accordance with State and Federal law. Corner and location monuments are substantial posts projecting at least four feet above the ground.

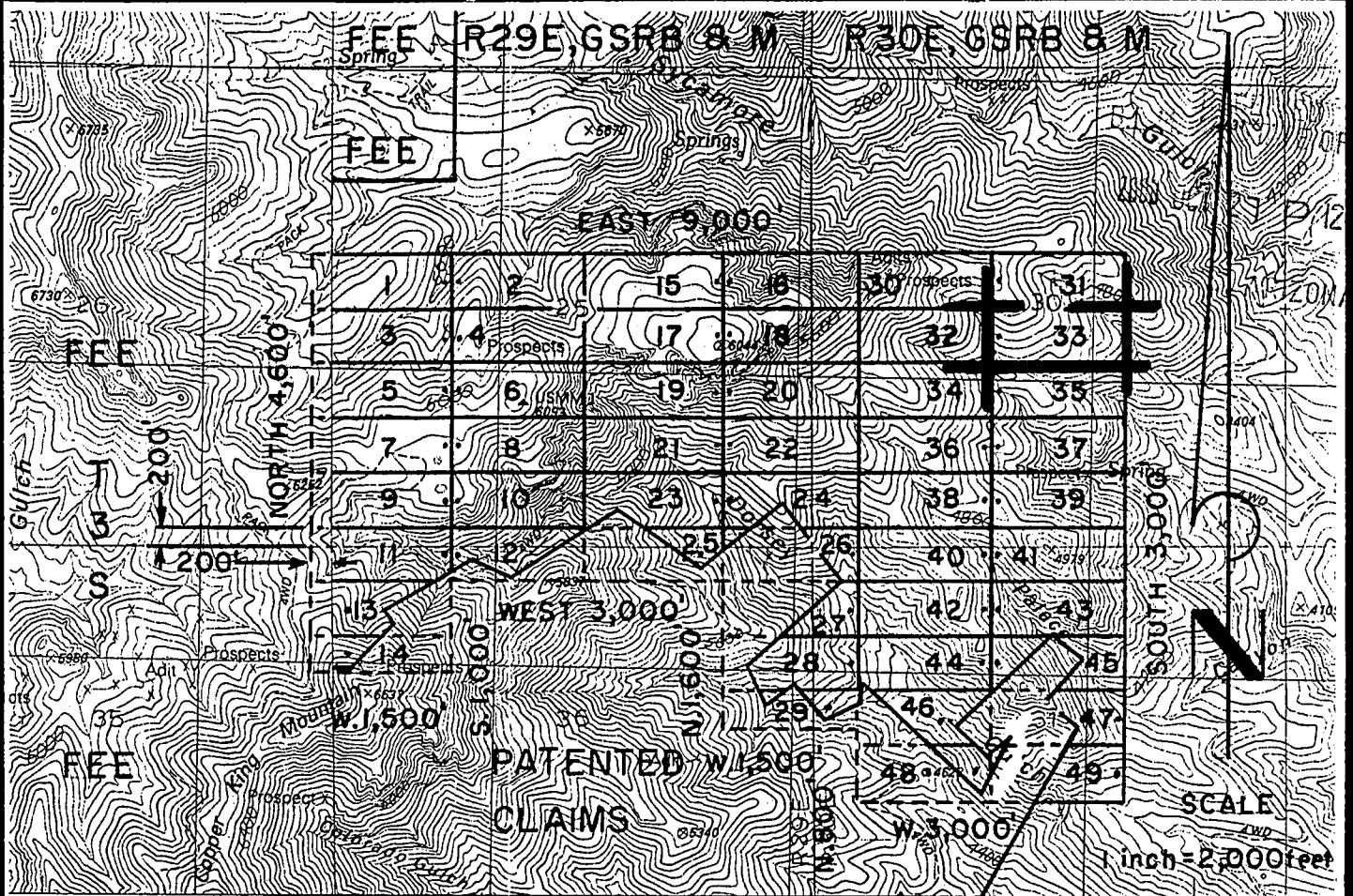
Located, dated, and posted on the ground this 5 day of August, 2000.
Time: 1410.

J Beckman Witness

PHELPS DODGE MORENCI, INC. (Owner)

by Richard A Burns (Agent)
Richard A. Burns

AMC 354338

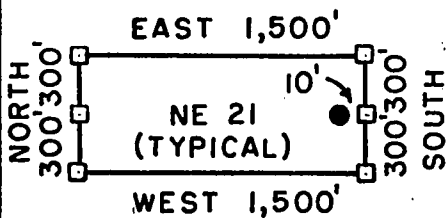


NE 1-49 LODE CLAIMS - LOCATED AUGUST 4-6, 2000

GREENLEE COUNTY, ARIZONA

ALL CLAIMS ARE 600' X 1,500' EXCEPT FOR THE FOLLOWING:

NE 14 & 29 400' X 1,500'



□ = CORNER/END CENTER MONUMENT


● = LOCATION MONUMENT

ALL MONUMENTS ARE 2" X 2" X 5' WOOD POSTS.

PHELPS DODGE MORENCI, INC.
4521 US HIGHWAY 191
MORENCI, ARIZONA 85540-9795

ATTACHED TO AND
MADE A PART OF
NE 33 LOCATION NOTICE
PAGE 2 OF 2

AMC 354338



RECEIVED
P.M. AZ STATE OFFICE

2000 OCT 27 P 12:31

GREENLEE COUNTY RECORDER
P.O. Box 1625 - Clifton, Arizona 85533

PHOENIX, ARIZONA

STATE OF ARIZONA, County of Greenlee ss; \$ 9.00

No. 977 I hereby certify that this instrument was filed for record
at request of PHELPS DODGE MORENCI, INC.

4521 U.S. HIGHWAY 191 MORENCI, ARIZONA 85540

Date OCT. 17, 20 00 at 10:00 A, M. in Docket No. 251

Page 100-102 witness my hand and official seal.

By Rosie G. Merino Deputy Recorder
KATIE CLONTS
County Recorder



CAPTION HEADING: NOTICE OF MINING LOCATION

DO NOT REMOVE

This is part of the official document.

DOCKET 251 PAGE 100

AMC 354339

RECEIVED
B.L.M. AZ STATE OFFICE

2000 OCT 27 P 12: 31

ARIZONA NOTICE OF LOCATION
(Lode Claim)

PHOENIX, ARIZONA

NOTICE IS HEREBY GIVEN THAT PHELPS DODGE MORENCI, INC., whose mailing address is 4521 US Highway 191, Morenci, AZ 85540-9795, by its undersigned agent, makes this location of the NE 34 lode mining claim, in the Unknown Mining District, Greenlee County, Arizona.

The general course of the claim is from East to West, and said claim is located within the SW quarter(s) of Section(s) 30, Township 3S, Range 30E, GSRB&M, Greenlee County, Arizona.

This claim is 1500 feet in length and 600 feet in width.

This Notice of Location is posted on the center line of the claim.

The claim runs from the location monument on which this notice is posted 10 feet in a E'ly direction to the East end line and 1490 feet in a W'ly direction to the West end line. The claim boundaries are marked by six monuments, one at each corner and one at the center of each end line. The location monument on which this notice is posted is situated within Section 30, Township 3S, Range 30E, GSRB&M, Greenlee County, Arizona, and is approximately 1700 feet North and 7290 feet East from the SW corner of Section 25, Township 3S, Range 29E, GSRB&M, Greenlee County, Arizona.

The undersigned claims the ground as depicted on the map which is attached to a copy of this Notice of Location filed in the office of the County Recorder, Greenlee County, Clifton, Arizona.

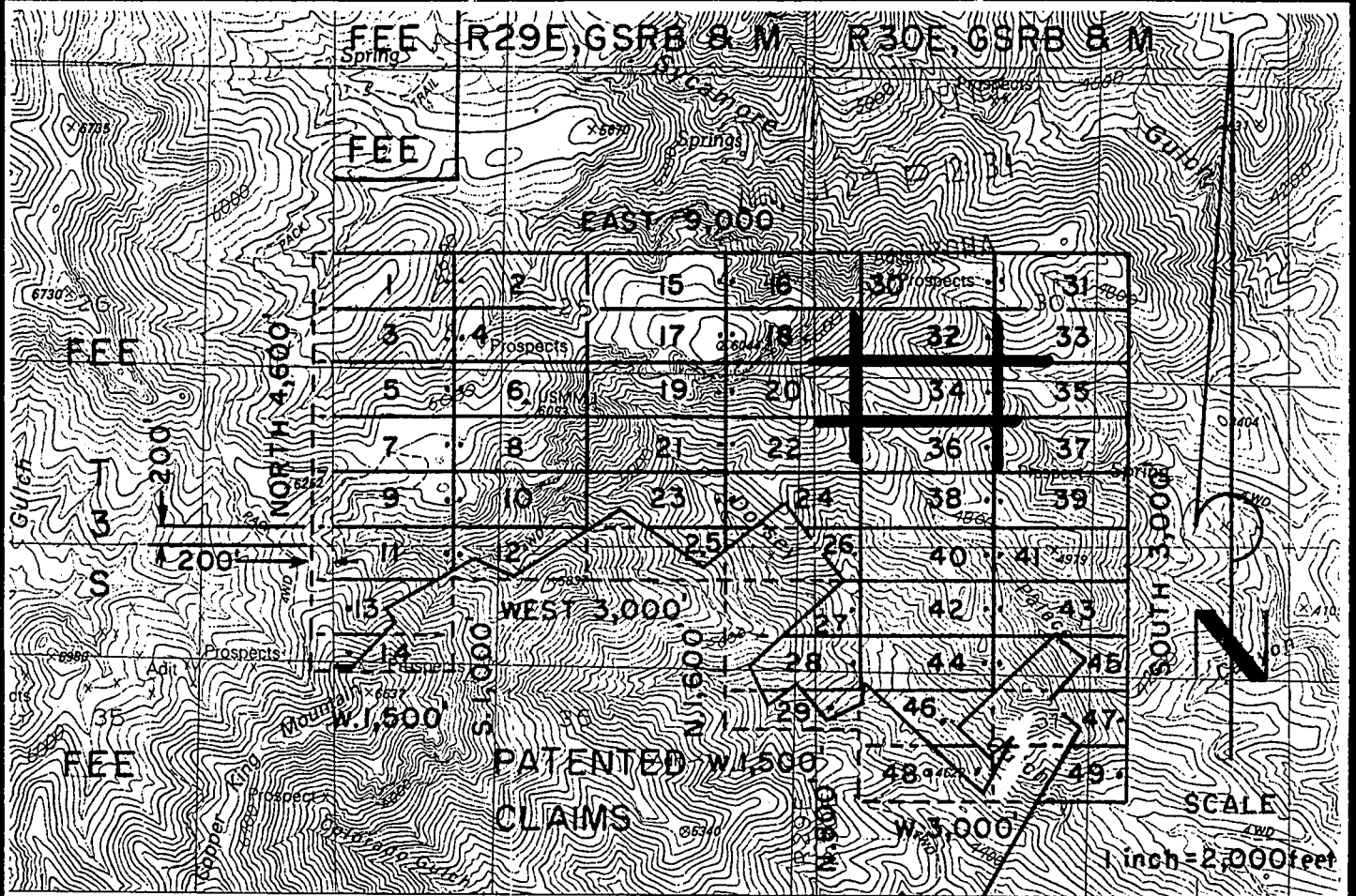
The claim has been monumented in accordance with State and Federal law. Corner and location monuments are substantial posts projecting at least four feet above the ground.

Located, dated, and posted on the ground this 5 day of August, 2000.
Time: 1337.

J. Berkman Witness

PHELPS DODGE MORENCI, INC. (Owner)

by Richard A. Burns (Agent)
Richard A. Burns

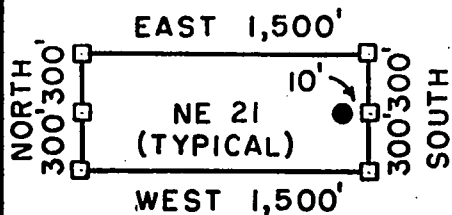


NE 1-49 LODGE CLAIMS - LOCATED AUGUST 4-6, 2000

GREENLEE COUNTY, ARIZONA

ALL CLAIMS ARE 600' X 1,500' EXCEPT FOR THE FOLLOWING:

NE 14 & 29 400' X 1,500'



□ = CORNER/END CENTER MONUMENT



● = LOCATION MONUMENT

ALL MONUMENTS ARE 2" X 2" X 5' WOOD POSTS.

PHELPS DODGE MORENCI, INC.
4521 US HIGHWAY 191
MORENCI, ARIZONA 85540-9795

ATTACHED TO AND
MADE A PART OF
NE 34 LOCATION NOTICE
PAGE 2 OF 2

AMC 354339



RECEIVED
B.L.M. AZ STATE OFFICE
2000 OCT 27 P 12:31

PHOENIX, ARIZONA

GREENLEE COUNTY RECORDER
P.O. Box 1625 - Clifton, Arizona 85533

STATE OF ARIZONA, County of Greenlee ss; \$ 9.00

No. 978 I hereby certify that this instrument was filed for record
at request of PHELPS DODGE MORENCI, INC.

4521 U.S. HIGHWAY 191 MORENCI, ARIZONA 85540

Date OCT. 17, 20 00 at 10:00 A, M. in Docket No. 251

Page 103-105 witness my hand and official seal.

By

Rosie L. Merino
Deputy Recorder



KATIE CLONTS
County Recorder

CAPTION HEADING: NOTICE OF MINING LOCATION

DO NOT REMOVE

This is part of the official document.

DOCKET 251 PAGE 103

ANC 354340

RECEIVED
B.L.M. AZ STATE OFFICE

2000 OCT 27 P 12: 31

PHOENIX, ARIZONA

ARIZONA NOTICE OF LOCATION
(Lode Claim)

NOTICE IS HEREBY GIVEN THAT PHELPS DODGE MORENCI, INC., whose mailing address is 4521 US Highway 191, Morenci, AZ 85540-9795, by its undersigned agent, makes this location of the NE 35 lode mining claim, in the Unknown Mining District, Greenlee County, Arizona.

The general course of the claim is from East to West, and said claim is located within the SW, SE, quarter(s) of Section(s) 30, Township 3S, Range 30E, GSRB&M, Greenlee County, Arizona.

This claim is 1500 feet in length and 600 feet in width.

This Notice of Location is posted on the center line of the claim.

The claim runs from the location monument on which this notice is posted 1490 feet in a E'ly direction to the East end line and 10 feet in a W'ly direction to the West end line. The claim boundaries are marked by six monuments, one at each corner and one at the center of each end line. The location monument on which this notice is posted is situated within Section 30, Township 3S, Range 30E, GSRB&M, Greenlee County, Arizona, and is approximately 1700 feet North and 7310 feet East from the SW corner of Section 25, Township 3S, Range 29E, GSRB&M, Greenlee County, Arizona.

The undersigned claims the ground as depicted on the map which is attached to a copy of this Notice of Location filed in the office of the County Recorder, Greenlee County, Clifton, Arizona.

The claim has been monumented in accordance with State and Federal law. Corner and location monuments are substantial posts projecting at least four feet above the ground.

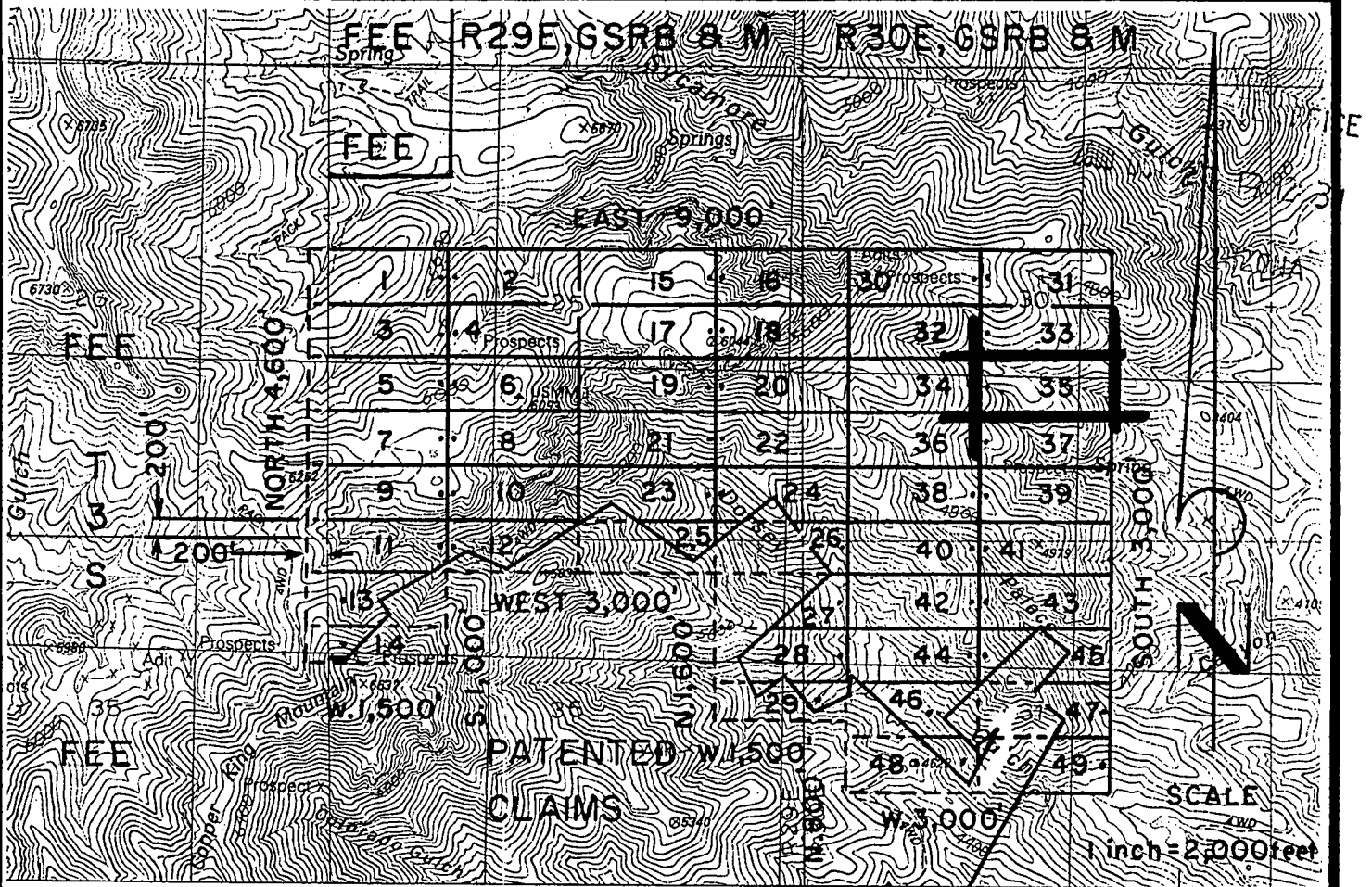
Located, dated, and posted on the ground this 5 day of August, 2000.
Time: 1337.

J Beckman Witness

PHELPS DODGE MORENCI, INC. (Owner)

by Richard A Burns (Agent)
Richard A. Burns

AMC 354340

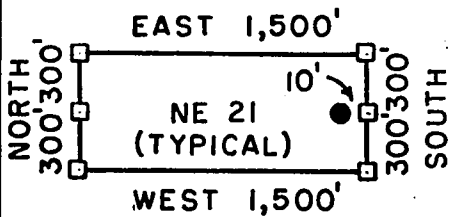


NE 1-49 LODGE CLAIMS - LOCATED AUGUST 4-6, 2000

GREENLEE COUNTY, ARIZONA

ALL CLAIMS ARE 600' X 1,500' EXCEPT FOR THE FOLLOWING:

NE 14 & 29 400' X 1,500'



□ = CORNER/END CENTER MONUMENT


● = LOCATION MONUMENT

ALL MONUMENTS ARE 2" X 2" X 5'
WOOD POSTS.

PHELPS DODGE MORENCI, INC.
4521 US HIGHWAY 191
MORENCI, ARIZONA 85540-9795

ATTACHED TO AND
MADE A PART OF
NE 35 LOCATION NOTICE
PAGE 2 OF 2

ANC 354340



GREENLEE COUNTY RECORDER
P.O. Box 1625 - Clifton, Arizona 85533


STATE OF ARIZONA, County of Greenlee ss; \$ 9.00

No. 979 I hereby certify that this instrument was filed for record
at request of PHELPS DODGE MORENCI, INC.

4521 U.S. HIGHWAY 191 MORENCI, ARIZONA 85540

Date OCT.17, 20 00 at 10:00 A, M. in Docket No. 251

Page 106-108 witness my hand and official seal.

By *Resie G. Merino* Deputy Recorder  KATIE CLONTS
County Recorder

CAPTION HEADING: NOTICE OF MINING LOCATION

DO NOT REMOVE

This is part of the official document.

AMC 354341

RECEIVED
B.L.M. AZ STATE OFFICE

2000 OCT 27 P 12: 31

ARIZONA NOTICE OF LOCATION
(Lode Claim)

PHOENIX, ARIZONA

NOTICE IS HEREBY GIVEN THAT PHELPS DODGE MORENCI, INC., whose mailing address is 4521 US Highway 191, Morenci, AZ 85540-9795, by its undersigned agent, makes this location of the NE 36 lode mining claim, in the Unknown Mining District, Greenlee County, Arizona.

The general course of the claim is from East to West, and said claim is located within the SW, quarter(s) of Section(s) 30, Township 3S, Range 30E, GSRB&M, Greenlee County, Arizona.

This claim is 1500 feet in length and 600 feet in width.

This Notice of Location is posted on the center line of the claim.

The claim runs from the location monument on which this notice is posted 10 feet in a E'ly direction to the East end line and 1490 feet in a W'ly direction to the West end line. The claim boundaries are marked by six monuments, one at each corner and one at the center of each end line. The location monument on which this notice is posted is situated within Section 30, Township 3S, Range 30E, GSRB&M, Greenlee County, Arizona, and is approximately 1100 feet North and 7290 feet East from the SW corner of Section 25, Township 3S, Range 29E, GSRB&M, Greenlee County, Arizona.

The undersigned claims the ground as depicted on the map which is attached to a copy of this Notice of Location filed in the office of the County Recorder, Greenlee County, Clifton, Arizona.

The claim has been monumented in accordance with State and Federal law. Corner and location monuments are substantial posts projecting at least four feet above the ground.

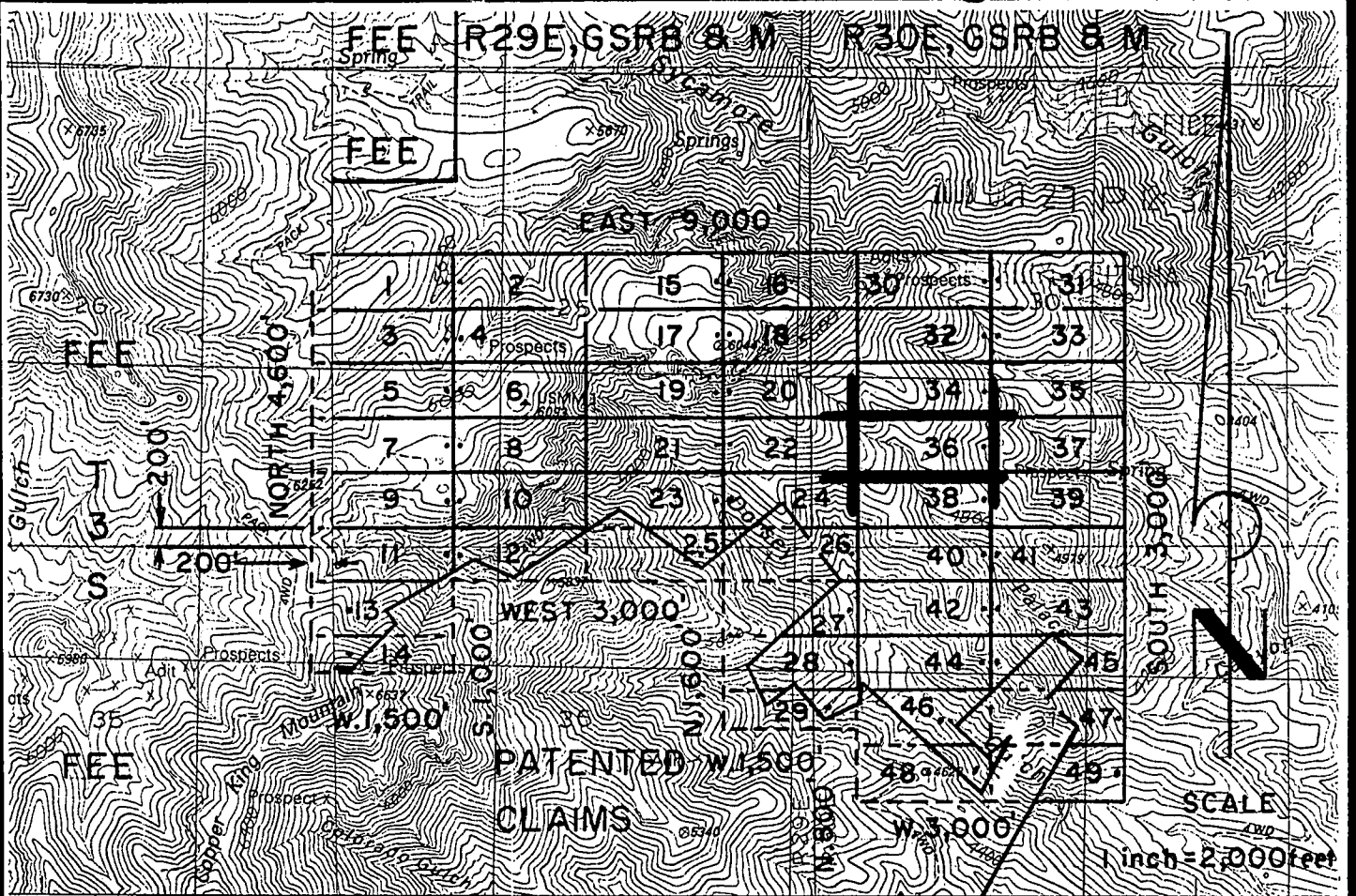
Located, dated, and posted on the ground this 5 day of August, 2000.
Time: 1300.

J. Barkum Witness

PHELPS DODGE MORENCI, INC. (Owner)

by Richard A. Burns (Agent)
Richard A. Burns

ANC 354341

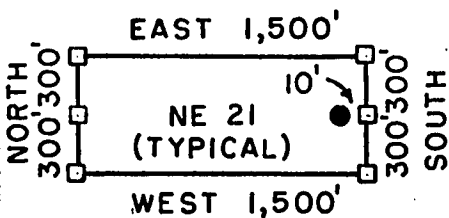


NE 1-49 LODGE CLAIMS - LOCATED AUGUST 4-6, 2000

GREENLEE COUNTY, ARIZONA

ALL CLAIMS ARE 600' X 1,500' EXCEPT FOR THE FOLLOWING:

NE 14 & 29 400' X 1,500'



□ = CORNER/END CENTER MONUMENT


● = LOCATION MONUMENT

ALL MONUMENTS ARE 2" X 2" X 5'
WOOD POSTS.

PHELPS DODGE MORENCI, INC.
4521 US HIGHWAY 191
MORENCI, ARIZONA 85540-9795

ATTACHED TO AND
MADE A PART OF
NE 36 LOCATION NOTICE
PAGE 2 OF 2

AMC 354341



GREENLEE COUNTY RECORDER
P.O. Box 1625 - Clifton, Arizona 85533

STATE OF ARIZONA, County of Greenlee ss; \$ 9.00

No. 980 I hereby certify that this instrument was filed for record
at request of PHELPS DODGE MORENCI, INC.

4521 U.S. HIGHWAY 191 MORENCI, ARIZONA 85540

Date OCT. 17, 20 00 at 10:00 A, M. in Docket No. 251

Page 109-111 witness my hand and official seal.

By Resie G. Merino
Deputy Recorder



KATIE CLONTS
County Recorder

CAPTION HEADING: NOTICE OF MINING LOCATION

DO NOT REMOVE

This is part of the official document.

RECEIVED
B.L.M. AZ STATE OFFICE

2000 OCT 27 P 12:31

PHOENIX, ARIZONA

**ARIZONA NOTICE OF LOCATION
(Lode Claim)**

NOTICE IS HEREBY GIVEN THAT PHELPS DODGE MORENCI, INC., whose mailing address is 4521 US Highway 191, Morenci, AZ 85540-9795, by its undersigned agent, makes this location of the NE 37 lode mining claim, in the Unknown Mining District, Greenlee County, Arizona.

The general course of the claim is from East to West, and said claim is located within the SW, SE, quarter(s) of Section(s) 30, Township 3S, Range 30E, GSRB&M, Greenlee County, Arizona.

This claim is 1500 feet in length and 600 feet in width.

This Notice of Location is posted on the center line of the claim.

The claim runs from the location monument on which this notice is posted 1490 feet in a E'ly direction to the East end line and 10 feet in a W'ly direction to the West end line. The claim boundaries are marked by six monuments, one at each corner and one at the center of each end line. The location monument on which this notice is posted is situated within Section 30, Township 3S, Range 30E, GSRB&M, Greenlee County, Arizona, and is approximately 1100 feet North and 7310 feet East from the SW corner of Section 25, Township 3S, Range 29E, GSRB&M, Greenlee County, Arizona.

The undersigned claims the ground as depicted on the map which is attached to a copy of this Notice of Location filed in the office of the County Recorder, Greenlee County, Clifton, Arizona.

The claim has been monumented in accordance with State and Federal law. Corner and location monuments are substantial posts projecting at least four feet above the ground.

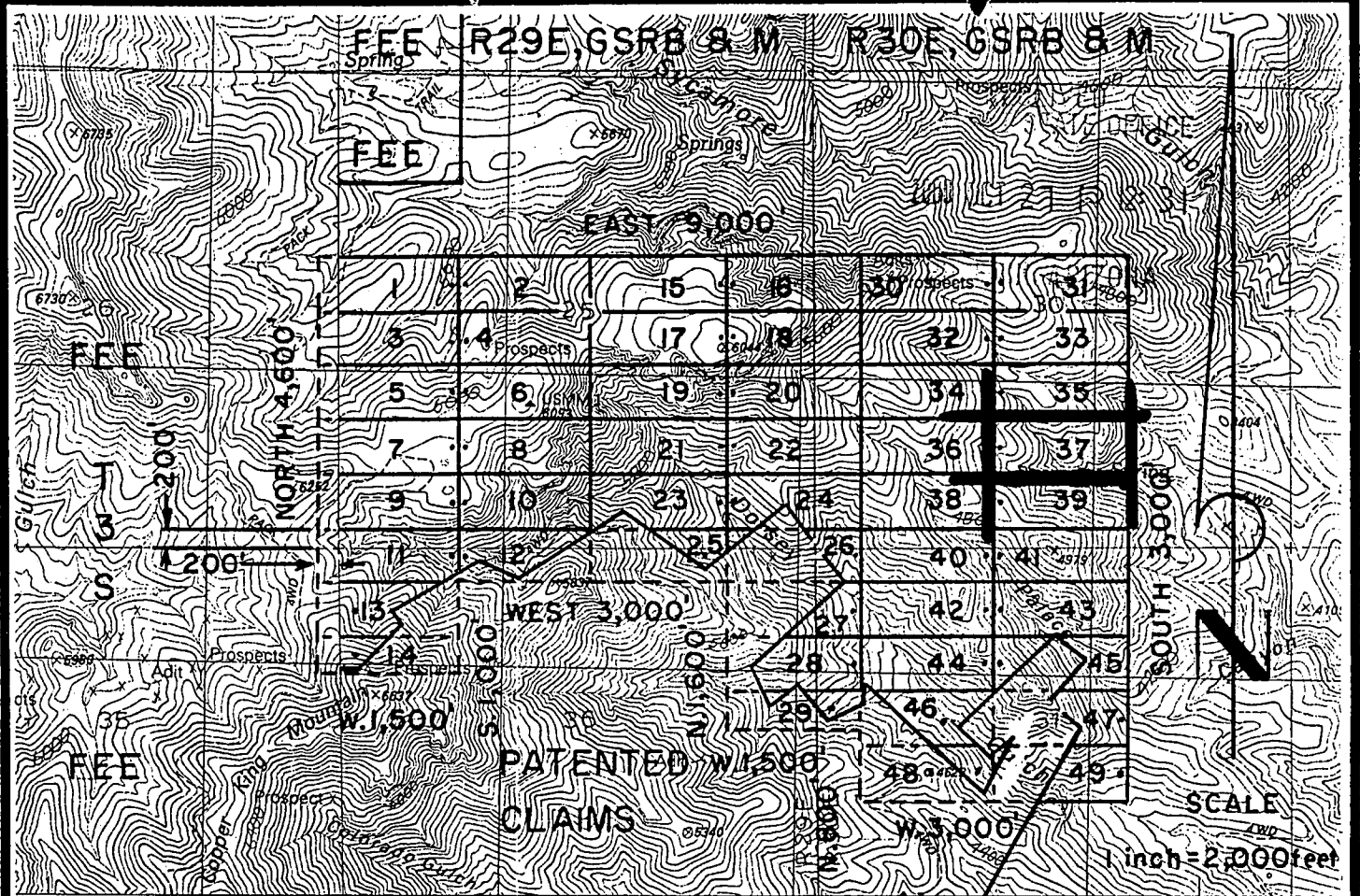
Located, dated, and posted on the ground this 5 day of August, 2000.
Time: 1300.

J Beckman Witness

PHELPS DODGE MORENCI, INC. (Owner)

by Richard A Burns (Agent)
Richard A. Burns

AMC 354342

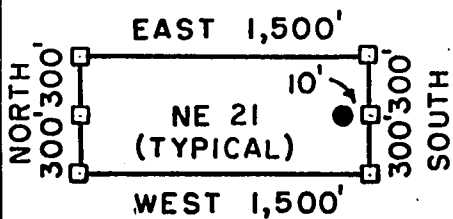


NE 1-49 LODGE CLAIMS - LOCATED AUGUST 4-6, 2000

GREENLEE COUNTY, ARIZONA

ALL CLAIMS ARE 600' X 1,500' EXCEPT FOR THE FOLLOWING:

NE 14 & 29 400' X 1,500'



□ = CORNER/END CENTER MONUMENT


● = LOCATION MONUMENT

ALL MONUMENTS ARE 2" X 2" X 5'
WOOD POSTS.

PHELPS DODGE MORENCI, INC.
4521 US HIGHWAY 191
MORENCI, ARIZONA 85540-9795

ATTACHED TO AND
MADE A PART OF
NE 37 LOCATION NOTICE
PAGE 2 OF 2

AMU 33427-



GREENLEE COUNTY RECORDER
P.O. Box 1625 - Clifton, Arizona 85533

STATE OF ARIZONA, County of Greenlee ss; \$ 9.00

No. 981. I hereby certify that this instrument was filed for record
at request of PHELPS DODGE MORENCI, INC.

4521 U.S. HIGHWAY 191 MORENCI, ARIZONA 85540

Date OCT.17, 2000 at 10:00 A, M. in Docket No. 251

Page 112-114 witness my hand and official seal.

By Rosie L. Merino
Deputy Recorder



KATIE CLONTS
County Recorder

CAPTION HEADING: NOTICE OF MINING LOCATION

DO NOT REMOVE

This is part of the official document.

RECEIVED
B.L.M. AT STATE OFFICE

2000 OCT 27 P 12:31

PHOENIX, ARIZONA
ARIZONA NOTICE OF LOCATION
(Lode Claim)

NOTICE IS HEREBY GIVEN THAT PHELPS DODGE MORENCI, INC., whose mailing address is 4521 US Highway 191, Morenci, AZ 85540-9795, by its undersigned agent, makes this location of the NE 38 lode mining claim, in the Unknown Mining District, Greenlee County, Arizona.

The general course of the claim is from East to West, and said claim is located within the SW quarter(s) of Section(s) 30, Township 3S, Range 30E, GSRB&M, Greenlee County, Arizona.

This claim is 1500 feet in length and 600 feet in width.

This Notice of Location is posted on the center line of the claim.

The claim runs from the location monument on which this notice is posted 10 feet in a E'ly direction to the East end line and 1490 feet in a W'ly direction to the West end line. The claim boundaries are marked by six monuments, one at each corner and one at the center of each end line. The location monument on which this notice is posted is situated within Section 30, Township 3S, Range 30E, GSRB&M, Greenlee County, Arizona, and is approximately 500 feet North and 7290 feet East from the SW corner of Section 25, Township 3S, Range 29E, GSRB&M, Greenlee County, Arizona.

The undersigned claims the ground as depicted on the map which is attached to a copy of this Notice of Location filed in the office of the County Recorder, Greenlee County, Clifton, Arizona.

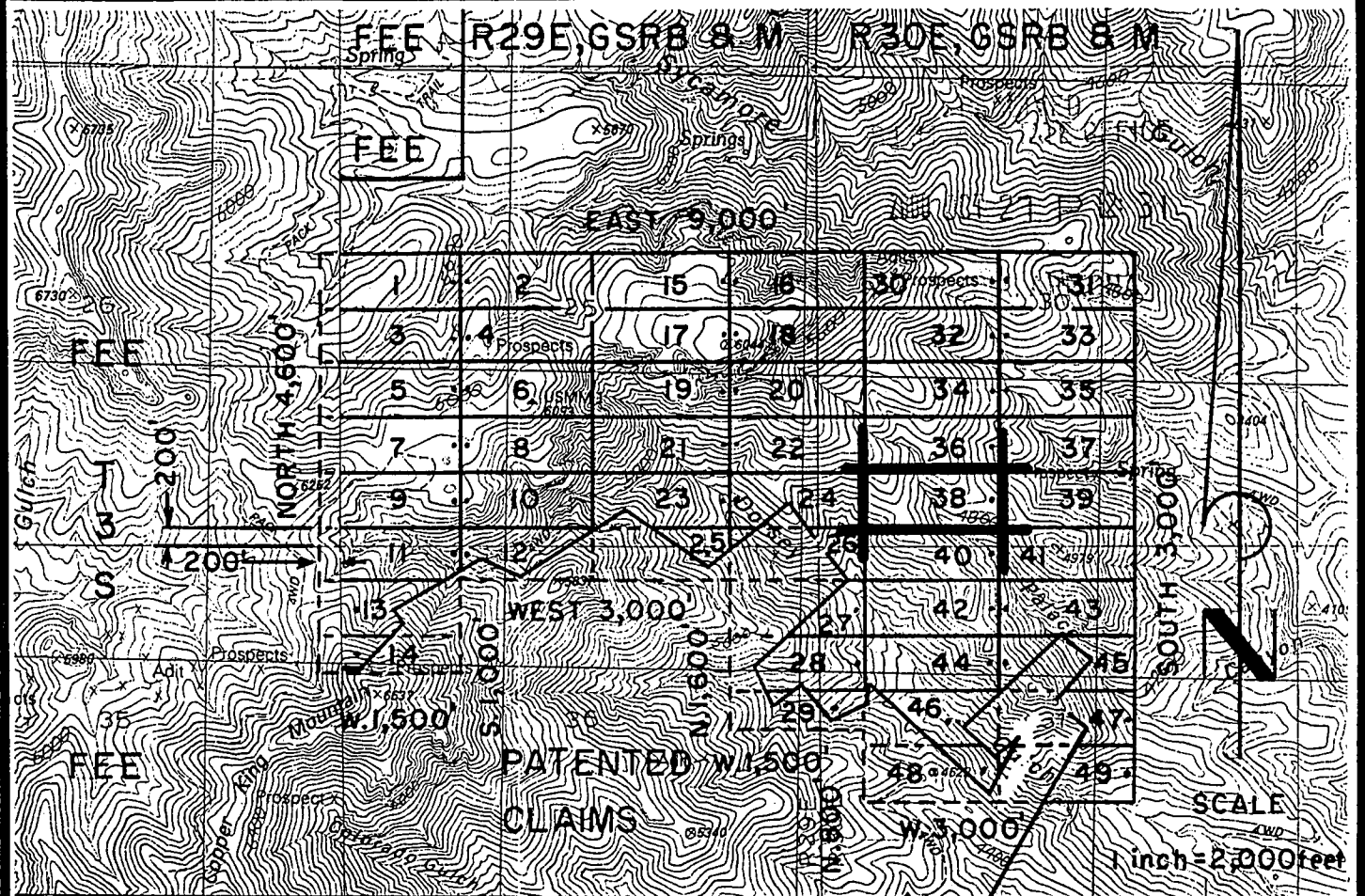
The claim has been monumented in accordance with State and Federal law. Corner and location monuments are substantial posts projecting at least four feet above the ground.

Located, dated, and posted on the ground this 5 day of August, 2000.
Time: 1155.

J. Beckman Witness

PHELPS DODGE MORENCI, INC. (Owner)

by Richard A. Burns (Agent)
Richard A. Burns

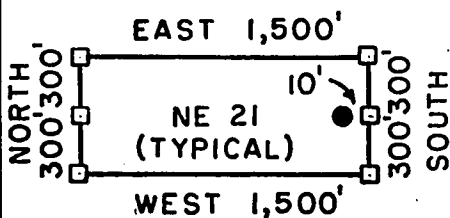


NE 1- 49 LODE CLAIMS - LOCATED AUGUST 4- 6, 2000

GREENLEE COUNTY, ARIZONA

ALL CLAIMS ARE 600' X 1,500' EXCEPT FOR THE FOLLOWING :

NE 14 & 29 400' X 1,500'



□ = CORNER/END CENTER MONUMENT


● = LOCATION MONUMENT

ALL MONUMENTS ARE 2" X 2" X 5'
WOOD POSTS.

PHELPS DODGE MORENCI, INC.
4521 US HIGHWAY 191
MORENCI, ARIZONA 85540-9795

ATTACHED TO AND
MADE A PART OF
NE 38 LOCATION NOTICE
PAGE 2 OF 2

AMC 354343



GREENLEE COUNTY RECORDER
P.O. Box 1625 - Clifton, Arizona 85533

PHOENIX, ARIZONA

STATE OF ARIZONA, County of Greenlee ss; \$ 9.00

No. 982 I hereby certify that this instrument was filed for record
at request of PHELPS DODGE MORENCI, INC.

4521 U.S. HIGHWAY 191 MORENCI, ARIZONA 85540

Date OCT. 17, 2000 at 10:00 A, M. in Docket No. 251

Page 115-117 witness my hand and official seal.

By Rosie G. Merino Deputy Recorder
ATIE CLONTS
County Recorder



CAPTION HEADING: NOTICE OF MINING LOCATION

DO NOT REMOVE

This is part of the official document.

DOCKET 251 PAGE 115

ANU 354344

RECEIVED
B.L.M. AZ STATE OFFICE

2000 OCT 27 P 12: 32

PHOENIX, ARIZONA

ARIZONA NOTICE OF LOCATION
(Lode Claim)

NOTICE IS HEREBY GIVEN THAT PHELPS DODGE MORENCI, INC., whose mailing address is 4521 US Highway 191, Morenci, AZ 85540-9795, by its undersigned agent, makes this location of the NE 39 lode mining claim, in the Unknown Mining District, Greenlee County, Arizona.

The general course of the claim is from East to West, and said claim is located within the SW 5E, quarter(s) of Section(s) 30, Township 3S, Range 30E, GSRB&M, Greenlee County, Arizona.

This claim is 1500 feet in length and 600 feet in width.

This Notice of Location is posted on the center line of the claim.

The claim runs from the location monument on which this notice is posted 1490 feet in a E'ly direction to the East end line and 10 feet in a W'ly direction to the West end line. The claim boundaries are marked by six monuments, one at each corner and one at the center of each end line. The location monument on which this notice is posted is situated within Section 30, Township 3S, Range 30E, GSRB&M, Greenlee County, Arizona, and is approximately 500 feet North and 7310 feet East from the SW corner of Section 25, Township 3S, Range 29E, GSRB&M, Greenlee County, Arizona.

The undersigned claims the ground as depicted on the map which is attached to a copy of this Notice of Location filed in the office of the County Recorder, Greenlee County, Clifton, Arizona.

The claim has been monumented in accordance with State and Federal law. Corner and location monuments are substantial posts projecting at least four feet above the ground.

Located, dated, and posted on the ground this 5 day of August, 2000.
Time: 1155.



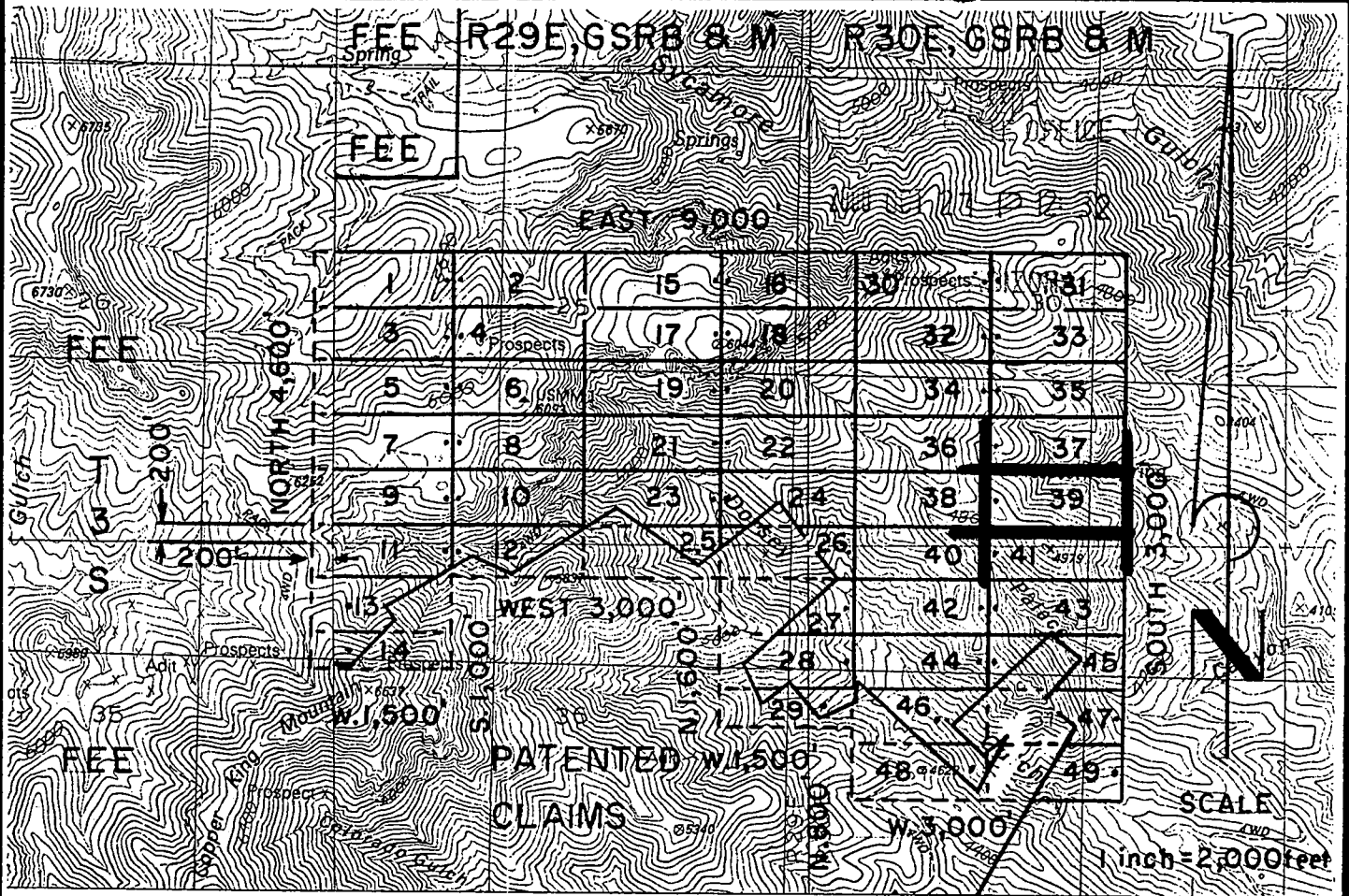
Witness

PHELPS DODGE MORENCI, INC. (Owner)

by  (Agent)

Richard A. Burns

AMC 354344

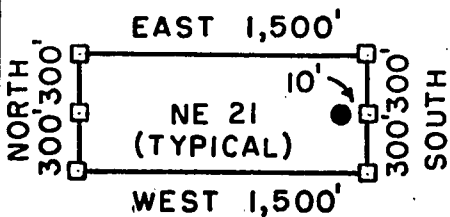


NE 1-49 LODE CLAIMS - LOCATED AUGUST 4-6, 2000

GREENLEE COUNTY, ARIZONA

ALL CLAIMS ARE 600' X 1,500' EXCEPT FOR THE FOLLOWING:

NE 14 & 29 400' X 1,500'



□ = CORNER/END CENTER MONUMENT

● = LOCATION MONUMENT

ALL MONUMENTS ARE 2" X 2" X 5'
WOOD POSTS.

PHELPS DODGE MORENCI, INC.
4521 US HIGHWAY 191
MORENCI, ARIZONA 85540-9795

ATTACHED TO AND
MADE A PART OF
NE 39 LOCATION NOTICE
PAGE 2 OF 2

ANC 354344



GREENLEE COUNTY RECORDER
P.O. Box 1625 - Clifton, Arizona 85533

PHOENIX, ARIZONA

STATE OF ARIZONA, County of Greenlee ss; \$ 9.00

No. 983 I hereby certify that this instrument was filed for record
at request of PHELPS DODGE MORENCI, INC.

4521 U.S. HIGHWAY 191 MORENCI, ARIZONA 85540

Date OCT. 17, 20 00 at 10:00 A, M. in Docket No. 251

Page 118-120 witness my hand and official seal.

By Rosie A. Meier
Deputy Recorder



KATIE CLONTS
County Recorder

CAPTION HEADING: NOTICE OF MINING LOCATION

DO NOT REMOVE

This is part of the official document.

AMC 354345

RECEIVED
B.L.M. AZ STATE OFFICE

2000 OCT 27 P 12:32

ARIZONA NOTICE OF LOCATION PHOENIX, ARIZONA
(Lode Claim)

NOTICE IS HEREBY GIVEN THAT PHELPS DODGE MORENCI, INC., whose mailing address is 4521 US Highway 191, Morenci, AZ 85540-9795, by its undersigned agent, makes this location of the NE 40 lode mining claim, in the Unknown Mining District, Greenlee County, Arizona.

The general course of the claim is from East to West, and said claim is located within the SW, NW, quarter(s) of Section(s) 30, 31, Township 3S, Range 30E, GSRB&M, Greenlee County, Arizona.

This claim is 1500 feet in length and 600 feet in width.

This Notice of Location is posted on the center line of the claim.

The claim runs from the location monument on which this notice is posted 10 feet in a E'ly direction to the East end line and 1490 feet in a W'ly direction to the West end line. The claim boundaries are marked by six monuments, one at each corner and one at the center of each end line. The location monument on which this notice is posted is situated within Section 31, Township 35, Range 30E, GSRB&M, Greenlee County, Arizona, and is approximately 100 feet South and 7290 feet East from the SW corner of Section 25, Township 3S, Range 29E, GSRB&M, Greenlee County, Arizona.

The undersigned claims the ground as depicted on the map which is attached to a copy of this Notice of Location filed in the office of the County Recorder, Greenlee County, Clifton, Arizona.

The claim has been monumented in accordance with State and Federal law. Corner and location monuments are substantial posts projecting at least four feet above the ground.

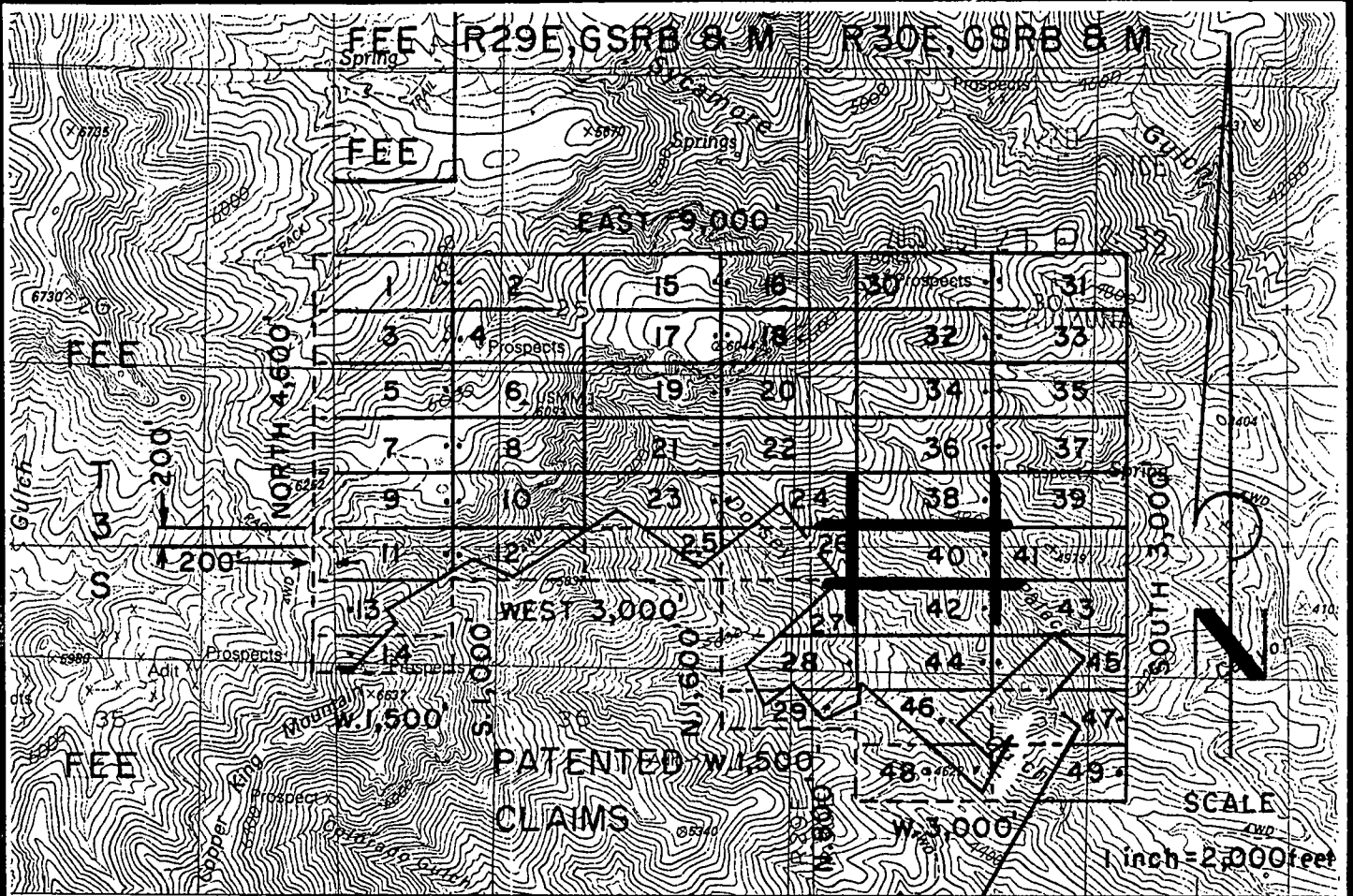
Located, dated, and posted on the ground this 5 day of August, 2000.
Time: 1120.

J. Berkman Witness

PHELPS DODGE MORENCI, INC. (Owner)

by Richard A. Burns (Agent)
Richard A. Burns

AMC 354345

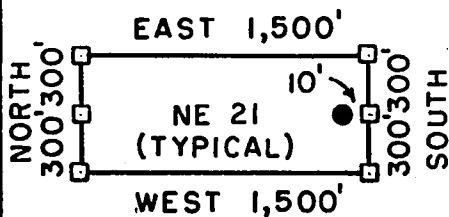


NE 1-49 LODE CLAIMS - LOCATED AUGUST 4-6, 2000

GREENLEE COUNTY, ARIZONA

ALL CLAIMS ARE 600' X 1,500' EXCEPT FOR THE FOLLOWING:

NE 14 & 29 400' X 1,500'



□ = CORNER/END CENTER MONUMENT

● = LOCATION MONUMENT

ALL MONUMENTS ARE 2" X 2" X 5'
WOOD POSTS.

PHELPS DODGE MORENCI, INC.
4521 US HIGHWAY 191
MORENCI, ARIZONA 85540-9795

ATTACHED TO AND
MADE A PART OF
NE 40 LOCATION NOTICE
PAGE 2 OF 2

AMC 354345



GREENLEE COUNTY RECORDER
P.O. Box 1625 - Clifton, Arizona 85533

PHOENIX, ARIZONA


STATE OF ARIZONA, County of Greenlee ss; \$ 9.00

No. 984. I hereby certify that this instrument was filed for record
at request of PHELPS DODGE MORENCI, INC.

4521 U.S. HIGHWAY 191 MORENCI, ARIZONA 85540

Date OCT. 17, 20 00 at 10:00 A, M. in Docket No. 251

Page 121-123 witness my hand and official seal.

By Rosie G. Merino  KATIE CLONTS
Deputy Recorder County Recorder

CAPTION HEADING: NOTICE OF MINING LOCATION

DO NOT REMOVE

This is part of the official document.

ANC 354346

RECEIVED
D.L.M. AZ STATE OFFICE

2000 OCT 27 P 12: 32

PHOENIX, ARIZONA

ARIZONA NOTICE OF LOCATION
(Lode Claim)

NOTICE IS HEREBY GIVEN THAT PHELPS DODGE MORENCI, INC., whose mailing address is 4521 US Highway 191, Morenci, AZ 85540-9795, by its undersigned agent, makes this location of the NE 41 lode mining claim, in the Unknown Mining District, Greenlee County, Arizona.

The general course of the claim is from East to West, and said claim is located within the SW 1/4 SE, NW 1/4 NE, quarter(s) of Section(s) 30, 31, Township 3S, Range 30E, GSRB&M, Greenlee County, Arizona.

This claim is 1500 feet in length and 600 feet in width.

This Notice of Location is posted on the center line of the claim.

The claim runs from the location monument on which this notice is posted 1490 feet in a E'ly direction to the East end line and 10 feet in a W'ly direction to the West end line. The claim boundaries are marked by six monuments, one at each corner and one at the center of each end line. The location monument on which this notice is posted is situated within Section 31, Township 35, Range 30E, GSRB&M, Greenlee County, Arizona, and is approximately 100 feet South and 7310 feet East from the SW corner of Section 25, Township 3S, Range 29E, GSRB&M, Greenlee County, Arizona.

The undersigned claims the ground as depicted on the map which is attached to a copy of this Notice of Location filed in the office of the County Recorder, Greenlee County, Clifton, Arizona.

The claim has been monumented in accordance with State and Federal law. Corner and location monuments are substantial posts projecting at least four feet above the ground.

Located, dated, and posted on the ground this 5 day of August, 2000.
Time: 1120.

J Beckman

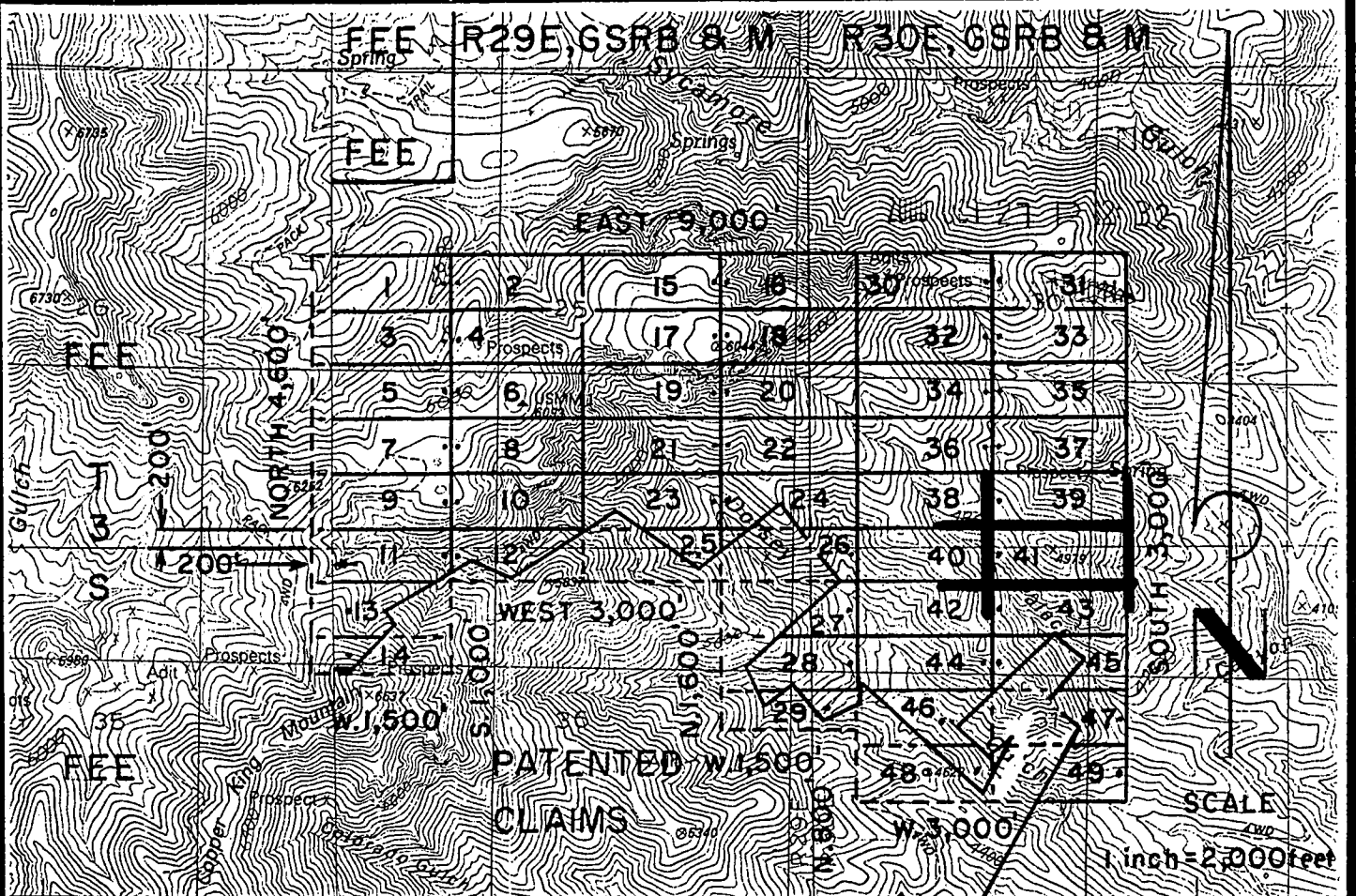
Witness

PHELPS DODGE MORENCI, INC. (Owner)

by Richard A Burns (Agent)

Richard A. Burns

AMC 354346

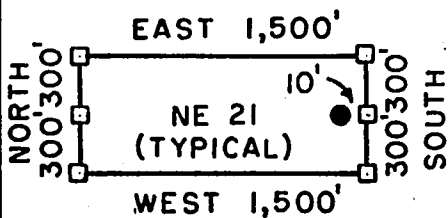


NE 1-49 LODE CLAIMS - LOCATED AUGUST 4-6, 2000

GREENLEE COUNTY, ARIZONA

ALL CLAIMS ARE 600' X 1,500' EXCEPT FOR THE FOLLOWING:

NE 14 & 29 400' X 1,500'



□ = CORNER/END CENTER MONUMENT


● = LOCATION MONUMENT

ALL MONUMENTS ARE 2" X 2" X 5'
WOOD POSTS.

PHELPS DODGE MORENCI, INC.
4521 US HIGHWAY 191
MORENCI, ARIZONA 85540-9795

ATTACHED TO AND
MADE A PART OF
NE 41 LOCATION NOTICE
PAGE 2 OF 2

ANC 35434b



GREENLEE COUNTY RECORDER
P.O. Box 1625 - Clifton, Arizona 85533

PHOENIX, ARIZONA

STATE OF ARIZONA, County of Greenlee ss; \$ 9.00

No. 985. I hereby certify that this instrument was filed for record
at request of PHELPS DODGE MORENCI, INC.

4521 U.S. HIGHWAY 191 MORENCI, ARIZONA 85540

Date OCT. 17, 2000 at 10:00 A, M. in Docket No. 251

Page 124-126 witness my hand and official seal.

By Rosie G. Merino
Deputy Recorder



KATIE CLONTS
County Recorder

CAPTION HEADING: NOTICE OF MINING LOCATION

DO NOT REMOVE

This is part of the official document.

RECEIVED
B.L.M. AZ STATE OFFICE

2000 OCT 27 P 12: 32

PHOENIX, ARIZONA

ARIZONA NOTICE OF LOCATION
(Lode Claim)

NOTICE IS HEREBY GIVEN THAT PHELPS DODGE MORENCI, INC., whose mailing address is 4521 US Highway 191, Morenci, AZ 85540-9795, by its undersigned agent, makes this location of the NE 42 lode mining claim, in the Unknown Mining District, Greenlee County, Arizona.

The general course of the claim is from East to West, and said claim is located within the NW quarter(s) of Section(s) 31, Township 3S, Range 30E, GSRB&M, Greenlee County, Arizona.

This claim is 1500 feet in length and 600 feet in width.

This Notice of Location is posted on the center line of the claim.

The claim runs from the location monument on which this notice is posted 10 feet in a E'ly direction to the East end line and 1490 feet in a W'ly direction to the West end line. The claim boundaries are marked by six monuments, one at each corner and one at the center of each end line. The location monument on which this notice is posted is situated within Section 31, Township 3S, Range 30E, GSRB&M, Greenlee County, Arizona, and is approximately 700 feet South and 7290 feet East from the SW corner of Section 25, Township 3S, Range 29E, GSRB&M, Greenlee County, Arizona.

The undersigned claims the ground as depicted on the map which is attached to a copy of this Notice of Location filed in the office of the County Recorder, Greenlee County, Clifton, Arizona.

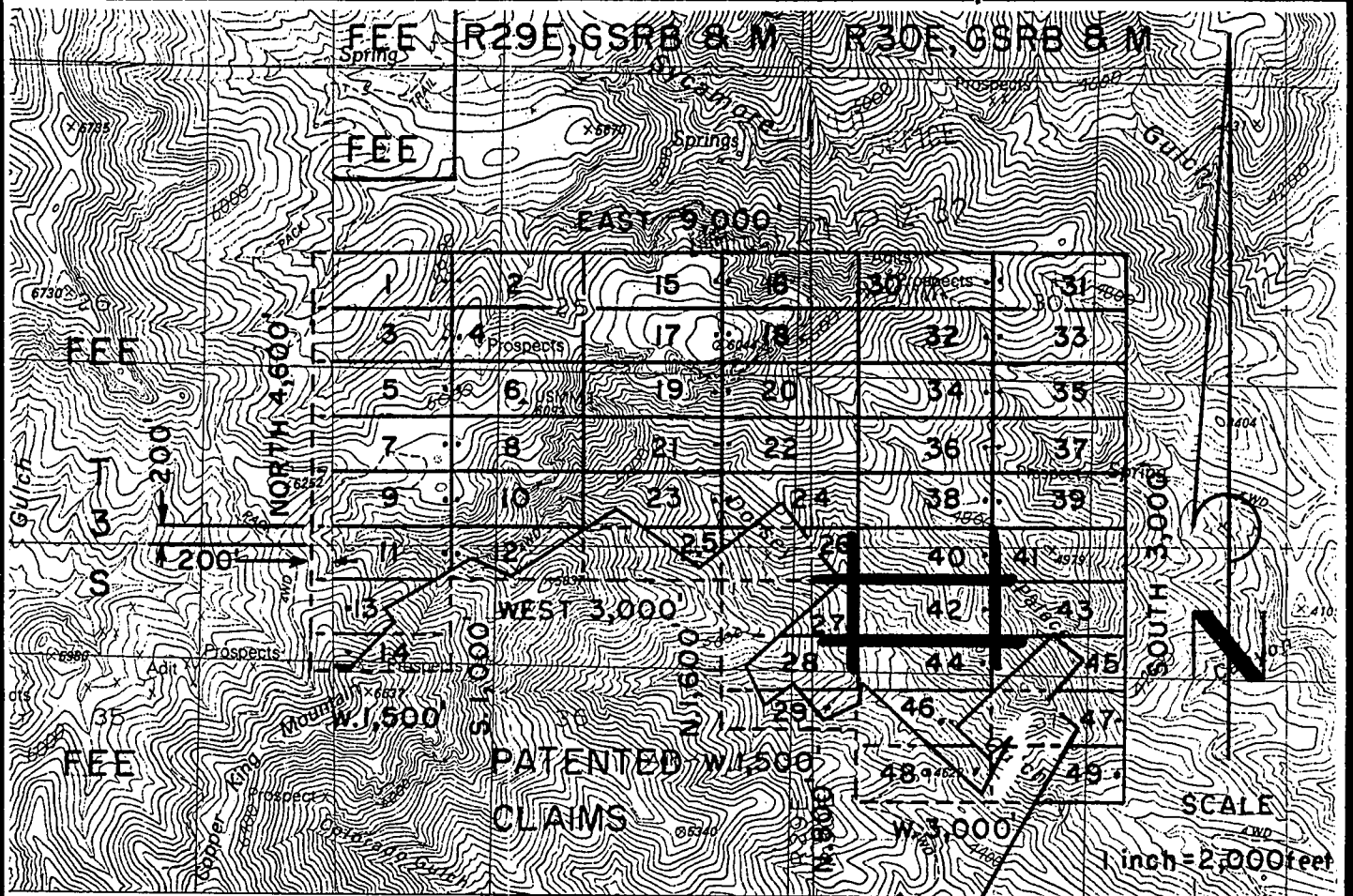
The claim has been monumented in accordance with State and Federal law. Corner and location monuments are substantial posts projecting at least four feet above the ground.

Located, dated, and posted on the ground this 5 day of August, 2000.
Time: 1054.

J Beckman Witness

PHELPS DODGE MORENCI, INC. (Owner)

by Richard A Burns (Agent)
Richard A. Burns

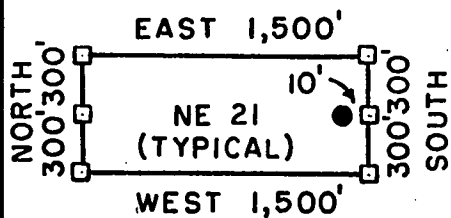


NE 1-49 LODGE CLAIMS - LOCATED AUGUST 4-6, 2000

GREENLEE COUNTY, ARIZONA

ALL CLAIMS ARE 600' X 1,500' EXCEPT FOR THE FOLLOWING:

NE 14 & 29 400' X 1,500'



□ = CORNER/END CENTER MONUMENT


● = LOCATION MONUMENT

ALL MONUMENTS ARE 2" X 2" X 5'
WOOD POSTS.

PHELPS DODGE MORENCI, INC.
4521 US HIGHWAY 191
MORENCI, ARIZONA 85540-9795

ATTACHED TO AND
MADE A PART OF
NE 4 Z LOCATION NOTICE
PAGE 2 OF 2

AMC 354347



GREENLEE COUNTY RECORDER
P.O. Box 1625 - Clifton, Arizona 85533

PHOENIX, ARIZONA

STATE OF ARIZONA, County of Greenlee ss; \$ 9.00

No. 986. I hereby certify that this instrument was filed for record
at request of PHELPS DODGE MORENCI, INC.

4521 U.S. HIGHWAY 191 MORENCI, ARIZONA 85540

Date OCT. 17, 2000 at 10:00 A, M. in Docket No. 251

Page 127-129 witness my hand and official seal.

By Rosie G. Merino
Deputy Recorder



KATIE CLONTS
County Recorder

CAPTION HEADING: NOTICE OF MINING LOCATION

DO NOT REMOVE

This is part of the official document.

RECEIVED
B.L.M. AZ STATE OFFICE

2000 OCT 27 P 12: 32

ARIZONA NOTICE OF LOCATION PHOENIX, ARIZONA
(Lode Claim)

NOTICE IS HEREBY GIVEN THAT PHELPS DODGE MORENCI, INC., whose mailing address is 4521 US Highway 191, Morenci, AZ 85540-9795, by its undersigned agent, makes this location of the NE 43 lode mining claim, in the Unknown Mining District, Greenlee County, Arizona.

The general course of the claim is from East to West, and said claim is located within the 3S, Range 30E, NW, NE, quarter(s) of Section(s) 31, Township 35, Range 30E, GSRB&M, Greenlee County, Arizona.

This claim is 1500 feet in length and 600 feet in width.


This Notice of Location is posted on the center line of the claim.

The claim runs from the location monument on which this notice is posted 1490 feet in a E'ly direction to the East end line and 10 feet in a W'ly direction to the West end line. The claim boundaries are marked by six monuments, one at each corner and one at the center of each end line. The location monument on which this notice is posted is situated within Section 31, Township 35, Range 30E, GSRB&M, Greenlee County, Arizona, and is approximately 700 feet South and 7310 feet East from the SW corner of Section 25, Township 35, Range 29E, GSRB&M, Greenlee County, Arizona.

The undersigned claims the ground as depicted on the map which is attached to a copy of this Notice of Location filed in the office of the County Recorder, Greenlee County, Clifton, Arizona.

The claim has been monumented in accordance with State and Federal law. Corner and location monuments are substantial posts projecting at least four feet above the ground.

Located, dated, and posted on the ground this 5 day of August, 2000.
Time: 1054.



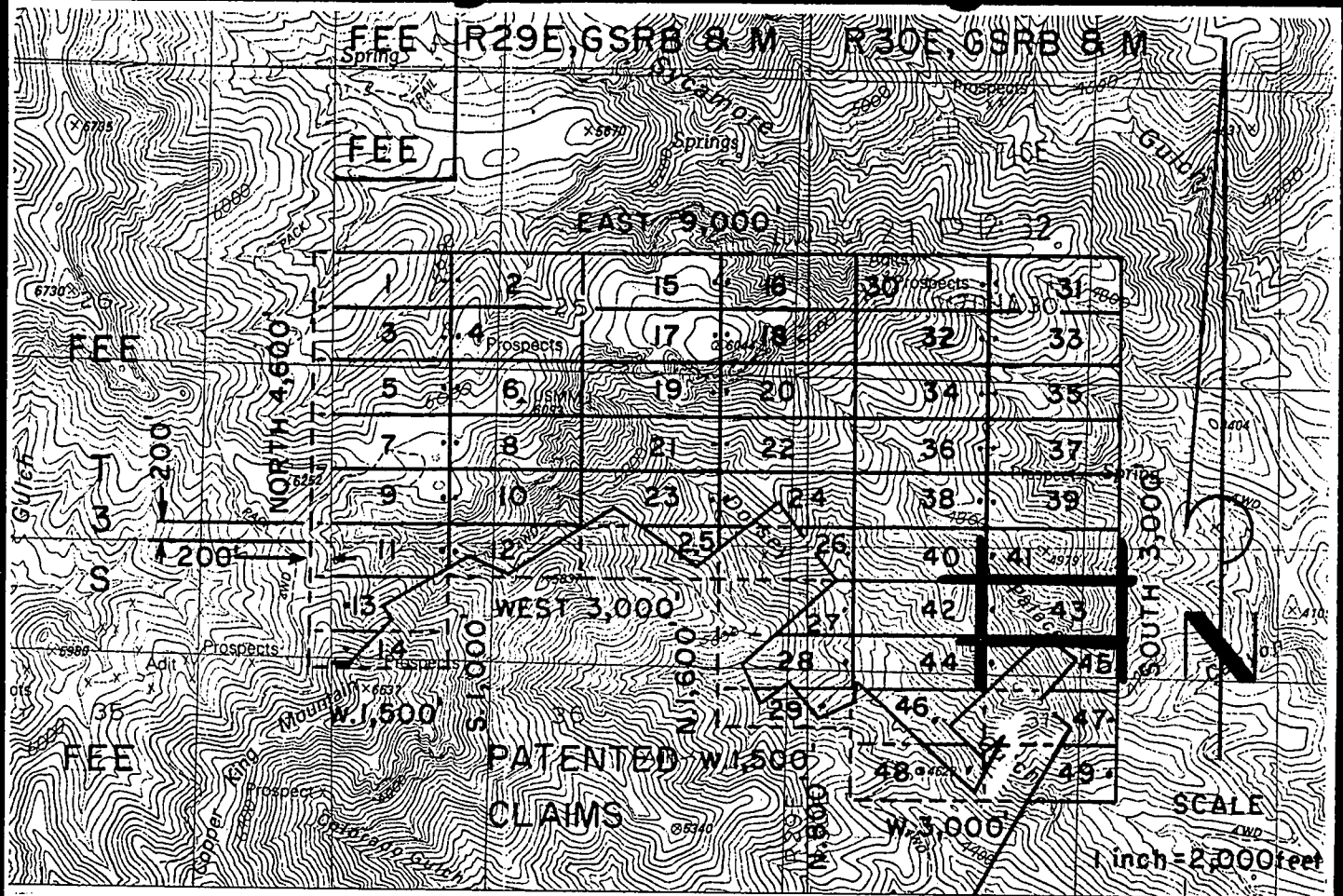
Witness

PHELPS DODGE MORENCI, INC. (Owner)

by  (Agent)

Richard A. Burns

ANC 354348

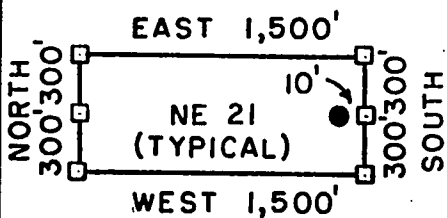


NE 1-49 LODGE CLAIMS - LOCATED AUGUST 4-6, 2000

GREENLEE COUNTY, ARIZONA

ALL CLAIMS ARE 600' X 1,500' EXCEPT FOR THE FOLLOWING:

NE 14 & 29 400' X 1,500'



□ = CORNER/END CENTER MONUMENT


● = LOCATION MONUMENT

ALL MONUMENTS ARE 2" X 2" X 5'
WOOD POSTS.

PHELPS DODGE MORENCI, INC.
4521 US HIGHWAY 191
MORENCI, ARIZONA 85540-9795

ATTACHED TO AND
MADE A PART OF
NE 43 LOCATION NOTICE
PAGE 2 OF 2

ANC 354348



PHOENIX, ARIZONA

GREENLEE COUNTY RECORDER
P.O. Box 1625 - Clifton, Arizona 85533

STATE OF ARIZONA, County of Greenlee ss; \$ 9.00


No. 987. I hereby certify that this instrument was filed for record
at request of PHELPS DODGE MORENCI, INC.

4521 U.S. HIGHWAY 191 MORENCI, ARIZONA 85540

Date OCT. 17, 2000 at 10:00 A, M. in Docket No. 251

Page 130-132 witness my hand and official seal.

By Rosie G. Merino
Deputy Recorder



KATIE CLONTS
County Recorder

CAPTION HEADING: NOTICE OF MINING LOCATION

DO NOT REMOVE

This is part of the official document.

DOCKET 251 PAGE 130

ANG 354349

RECEIVED
B.L.M. AZ STATE OFFICE

2000 OCT 27 P 12:32

PHOENIX, ARIZONA

ARIZONA NOTICE OF LOCATION
(Lode Claim)

NOTICE IS HEREBY GIVEN THAT PHELPS DODGE MORENCI, INC., whose mailing address is 4521 US Highway 191, Morenci, AZ 85540-9795, by its undersigned agent, makes this location of the NE 44 lode mining claim, in the Unknown Mining District, Greenlee County, Arizona.

The general course of the claim is from East to West, and said claim is located within the 3S, Range 30E, GSRB&M, Greenlee County, Arizona, NW, quarter(s) of Section(s) 31, Township

This claim is 1500 feet in length and 600 feet in width.

This Notice of Location is posted on the center line of the claim.

The claim runs from the location monument on which this notice is posted 10 feet in a E'ly direction to the East end line and 1490 feet in a W'ly direction to the West end line. The claim boundaries are marked by six monuments, one at each corner and one at the center of each end line. The location monument on which this notice is posted is situated within Section 31, Township 35, Range 30 E, GSRB&M, Greenlee County, Arizona, and is approximately 1300 feet South and 7290 feet East from the SW corner of Section 25, Township 3S, Range 29E, GSRB&M, Greenlee County, Arizona.

The undersigned claims the ground as depicted on the map which is attached to a copy of this Notice of Location filed in the office of the County Recorder, Greenlee County, Clifton, Arizona.

The claim has been monumented in accordance with State and Federal law. Corner and location monuments are substantial posts projecting at least four feet above the ground.

Located, dated, and posted on the ground this 5 day of August, 2000.
Time: 1022.

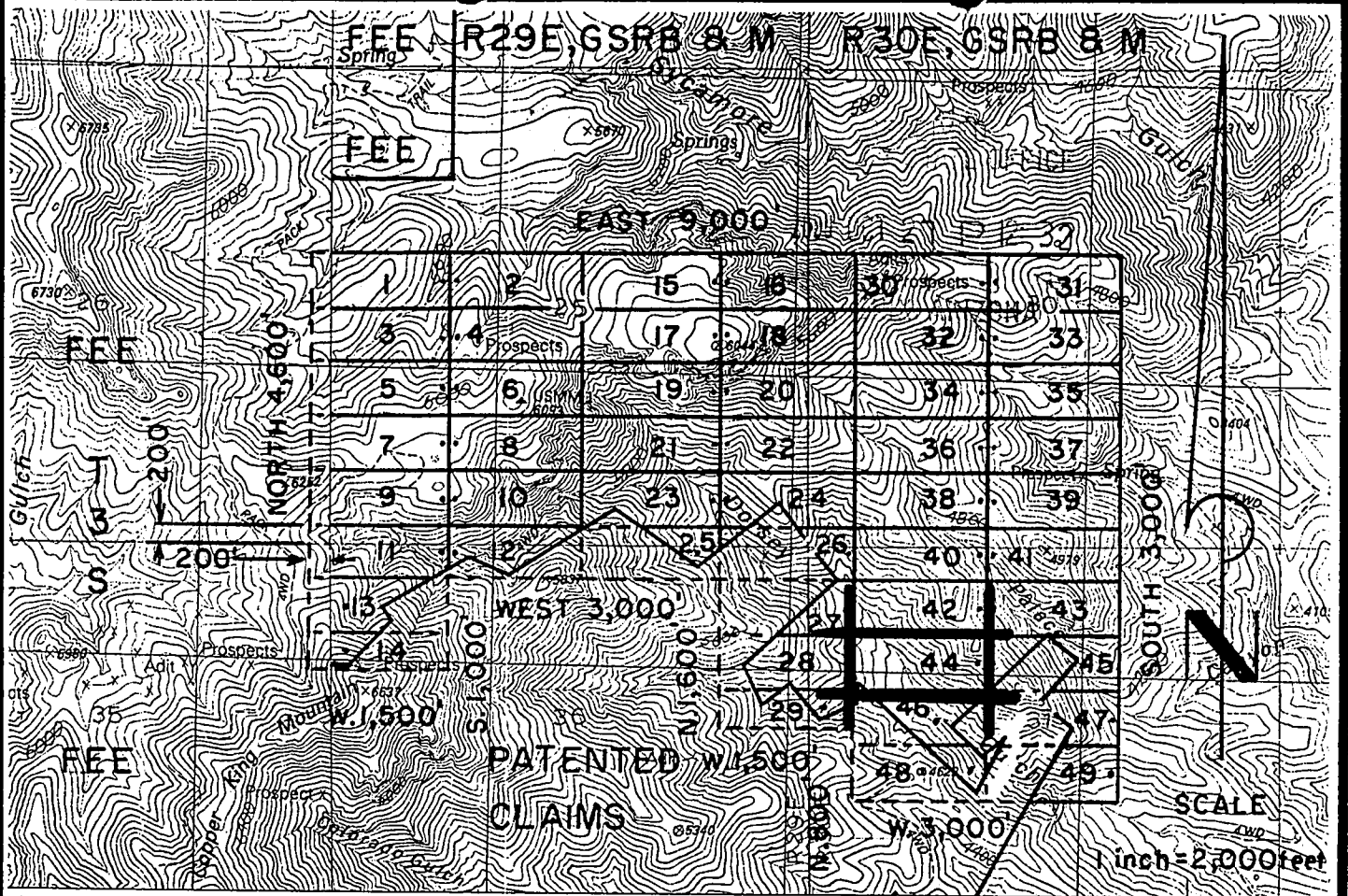
J. Burkman

Witness

PHELPS DODGE MORENCI, INC. (Owner)

by Richard A. Burns (Agent)

Richard A. Burns

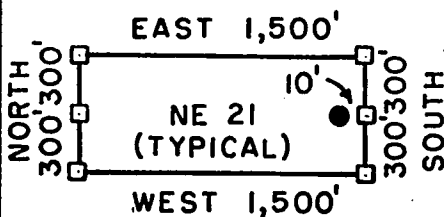


NE 1-49 LODGE CLAIMS - LOCATED AUGUST 4-6, 2000

GREENLEE COUNTY, ARIZONA

ALL CLAIMS ARE 600' X 1,500' EXCEPT FOR THE FOLLOWING:

NE 14 & 29 400' X 1,500'



□ = CORNER/END CENTER MONUMENT

● = LOCATION MONUMENT

ALL MONUMENTS ARE 2" X 2" X 5'
WOOD POSTS.

PHELPS DODGE MORENCI, INC.
4521 US HIGHWAY 191
MORENCI, ARIZONA 85540-9795

ATTACHED TO AND
MADE A PART OF
NE 44 LOCATION NOTICE
PAGE 2 OF 2

AMC 354344



GREENLEE COUNTY RECORDER
P.O. Box 1625 - Clifton, Arizona 85533

STATE OF ARIZONA, County of Greenlee ss; \$ 9.00

No. 988. I hereby certify that this instrument was filed for record
at request of PHELPS DODGE MORENCI, INC.

4521 U.S. HIGHWAY 191 MORENCI, ARIZONA 85540

Date OCT. 17, 20 00 at 10:00 A. M. in Docket No. 251

Page 133-135 witness my hand and official seal.

By Katie Clonts
Deputy Recorder



KATIE CLONTS
County Recorder

CAPTION HEADING: NOTICE OF MINING LOCATION

DO NOT REMOVE

This is part of the official document.

DOCKET 251 PAGE 133

ANC 354350

RECEIVED
B.L.M. AZ STATE OFFICE

2000 OCT 27 P 12: 32

ARIZONA NOTICE OF LOCATION
(Lode Claim)

NOTICE IS HEREBY GIVEN THAT PHELPS DODGE MORENCI, INC., whose mailing address is 4521 US Highway 191, Morenci, AZ 85540-9795, by its undersigned agent, makes this location of the NE 45 lode mining claim, in the Unknown Mining District, Greenlee County, Arizona.

The general course of the claim is from East to West, and said claim is located within the 3S, Range 30E, NE, NE, quarter(s) of Section(s) 31, Township 3S, Range 30E, GSRB&M, Greenlee County, Arizona.

This claim is 1500 feet in length and 600 feet in width.

This Notice of Location is posted on the center line of the claim.

The claim runs from the location monument on which this notice is posted 1490 feet in a E'y direction to the East end line and 10 feet in a W'y direction to the West end line. The claim boundaries are marked by six monuments, one at each corner and one at the center of each end line. The location monument on which this notice is posted is situated within Section 31, Township 35, Range 30E, GSRB&M, Greenlee County, Arizona, and is approximately 1300 feet South and 7310 feet East from the SW corner of Section 25, Township 3S, Range 29E, GSRB&M, Greenlee County, Arizona.

The undersigned claims the ground as depicted on the map which is attached to a copy of this Notice of Location filed in the office of the County Recorder, Greenlee County, Clifton, Arizona.

The claim has been monumented in accordance with State and Federal law. Corner and location monuments are substantial posts projecting at least four feet above the ground.

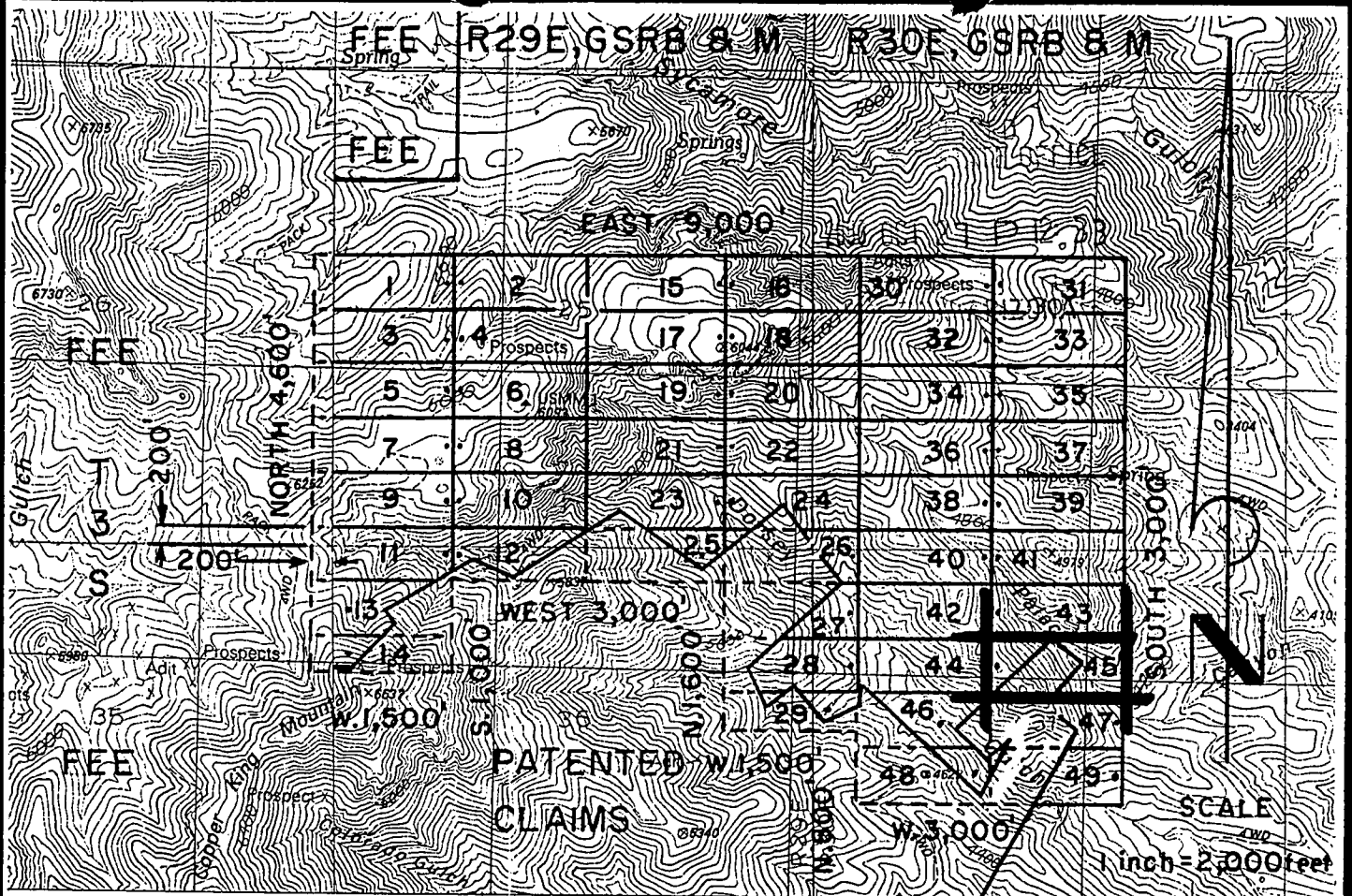
Located, dated, and posted on the ground this 5 day of August, 2000.
Time: 1023.

J. Beckman

Witness

PHELPS DODGE MORENCI, INC. (Owner)

by Richard A. Burns (Agent)
Richard A. Burns

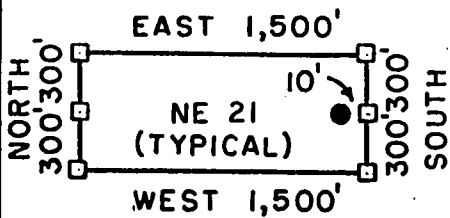


NE 1- 49 LODGE CLAIMS - LOCATED AUGUST 4- 6, 2000

GREENLEE COUNTY, ARIZONA

ALL CLAIMS ARE 600' X 1,500' EXCEPT FOR THE FOLLOWING:

NE 14 & 29 400' X 1,500'



□ = CORNER/END CENTER MONUMENT


● = LOCATION MONUMENT

ALL MONUMENTS ARE 2" X 2" X 5'
WOOD POSTS.

PHELPS DODGE. MORENCI, INC.
4521 US HIGHWAY 191
MORENCI, ARIZONA 85540-9795

ATTACHED TO AND
MADE A PART OF
NE 45 LOCATION NOTICE
PAGE 2 OF 2

ANG 354330



RECEIVED
M. AZ STATE OFFICE

2000 OCT 27 P 12:33

PHOENIX, ARIZONA

GREENLEE COUNTY RECORDER

P.O. Box 1625 - Clifton, Arizona 85533

STATE OF ARIZONA, County of Greenlee ss; \$ 9.00

No. 989 I hereby certify that this instrument was filed for record

at request of PHELPS DODGE MORENCI, INC.

4521 U.S. HIGHWAY 191 MORENCI, ARIZONA 85540

Date OCT. 17, 2000 at 10:00 A, M. in Docket No. 251

Page 136-138 witness my hand and official seal.

By Resie L. Merino
Deputy Recorder



KATIE CLONTS
County Recorder

CAPTION HEADING: NOTICE OF MINING LOCATION

DO NOT REMOVE

This is part of the official document.

DOCKET 251 PAGE 136

ANC 354351

RECEIVED
B.L.M. AZ STATE OFFICE

2000 OCT 27 P 12: 33

PHOENIX, ARIZONA

ARIZONA NOTICE OF LOCATION
(Lode Claim)

NOTICE IS HEREBY GIVEN THAT PHELPS DODGE MORENCI, INC., whose mailing address is 4521 US Highway 191, Morenci, AZ 85540-9795, by its undersigned agent, makes this location of the NE 46 lode mining claim, in the Unknown Mining District, Greenlee County, Arizona.

The general course of the claim is from East to West, and said claim is located within the 3S, 30E, GSRB&M, Greenlee County, Arizona, NW, quarter(s) of Section(s) 31, Township

This claim is 1500 feet in length and 600 feet in width.

This Notice of Location is posted on the center line of the claim.

The claim runs from the location monument on which this notice is posted 600 feet in a E'ly direction to the East end line and 900 feet in a W'ly direction to the West end line. The claim boundaries are marked by six monuments, one at each corner and one at the center of each end line. The location monument on which this notice is posted is situated within Section 31, Township 35, Range 30 E, GSRB&M, Greenlee County, Arizona, and is approximately 1900 feet South and 6700 feet East from the SW corner of Section 25, Township 3S, Range 29E, GSRB&M, Greenlee County, Arizona.

The undersigned claims the ground as depicted on the map which is attached to a copy of this Notice of Location filed in the office of the County Recorder, Greenlee County, Clifton, Arizona.

The claim has been monumented in accordance with State and Federal law. Corner and location monuments are substantial posts projecting at least four feet above the ground.

Located, dated, and posted on the ground this 5 day of August, 2000.
Time: 0920.

J. Beckman

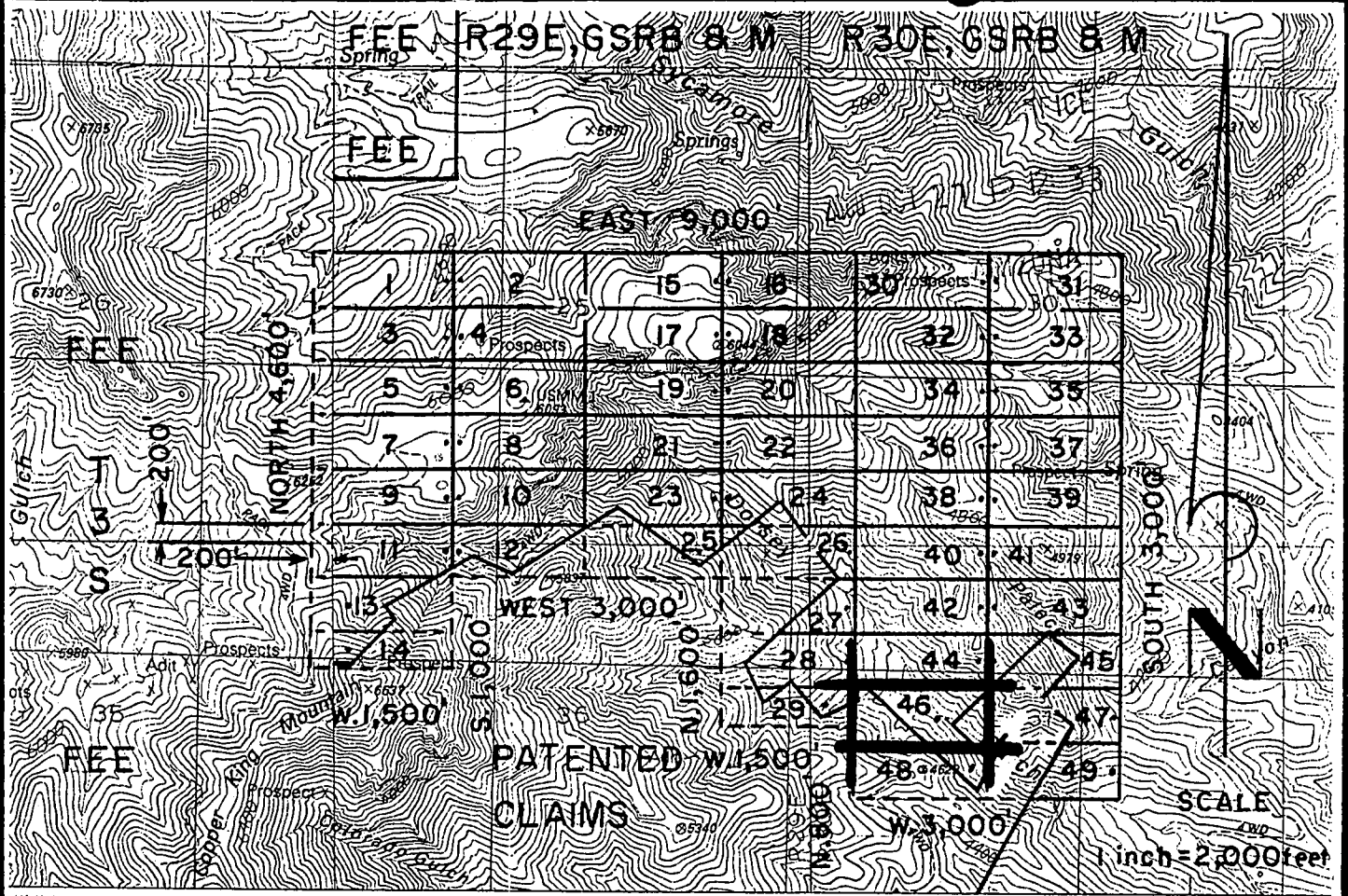
Witness

PHELPS DODGE MORENCI, INC. (Owner)

by Richard A. Burns (Agent)

Richard A. Burns

AMC 354351

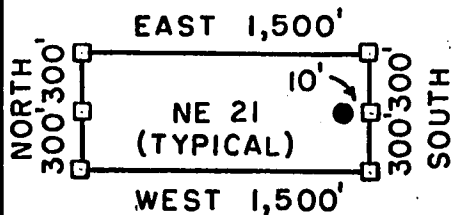


NE 1-49 LODGE CLAIMS - LOCATED AUGUST 4-6, 2000

GREENLEE COUNTY, ARIZONA

ALL CLAIMS ARE 600' X 1,500' EXCEPT FOR THE FOLLOWING:

NE 14 & 29 400' X 1,500'



□ = CORNER/END CENTER MONUMENT


● = LOCATION MONUMENT

ALL MONUMENTS ARE 2" X 2" X 5'
WOOD POSTS.

PHELPS DODGE MORENCI, INC.
4521 US HIGHWAY 191
MORENCI, ARIZONA 85540-9795

ATTACHED TO AND
MADE A PART OF
NE 46 LOCATION NOTICE
PAGE 2 OF 2

AMC 354351



GREENLEE COUNTY RECORDER
P.O. Box 1625 - Clifton, Arizona 85533

PHOENIX, ARIZONA


STATE OF ARIZONA, County of Greenlee ss; \$ 9.00

No. 990 I hereby certify that this instrument was filed for record
at request of PHELPS DODGE MORENCI, INC.

4521 U.S. HIGHWAY 191 MORENCI, ARIZONA 85540

Date OCT. 17, 2000 at 10:00 A, M. in Docket No. 251

Page 139-141 witness my hand and official seal.

By Rosie L. Merino Deputy Recorder
 KATIE CLONTS
County Recorder

CAPTION HEADING: NOTICE OF MINING LOCATION

DO NOT REMOVE

This is part of the official document.

RECEIVED
B.L.M. AZ STATE OFFICE

2000 OCT 27 P 12:33

PHOENIX, ARIZONA

ARIZONA NOTICE OF LOCATION
(Lode Claim)

NOTICE IS HEREBY GIVEN THAT PHELPS DODGE MORENCI, INC., whose mailing address is 4521 US Highway 191, Morenci, AZ 85540-9795, by its undersigned agent, makes this location of the NE 47 lode mining claim, in the Unknown Mining District, Greenlee County, Arizona.

The general course of the claim is from East to West, and said claim is located within the 3S, Range 30E, NE, NE, quarter(s) of Section(s) 31, Township 35, Range 30E, GSRB&M, Greenlee County, Arizona.

This claim is 1500 feet in length and 600 feet in width.

This Notice of Location is posted on the center line of the claim.

The claim runs from the location monument on which this notice is posted 10 feet in a E'ly direction to the East end line and 1490 feet in a W'ly direction to the West end line. The claim boundaries are marked by six monuments, one at each corner and one at the center of each end line. The location monument on which this notice is posted is situated within Section 31, Township 35, Range 30E, GSRB&M, Greenlee County, Arizona, and is approximately 1900 feet South and 8790 feet East from the SW corner of Section 25, Township 3S, Range 29E, GSRB&M, Greenlee County, Arizona.

The undersigned claims the ground as depicted on the map which is attached to a copy of this Notice of Location filed in the office of the County Recorder, Greenlee County, Clifton, Arizona.

The claim has been monumented in accordance with State and Federal law. Corner and location monuments are substantial posts projecting at least four feet above the ground.

Located, dated, and posted on the ground this 6 day of August, 2000.
Time: 1205.

J Beckman

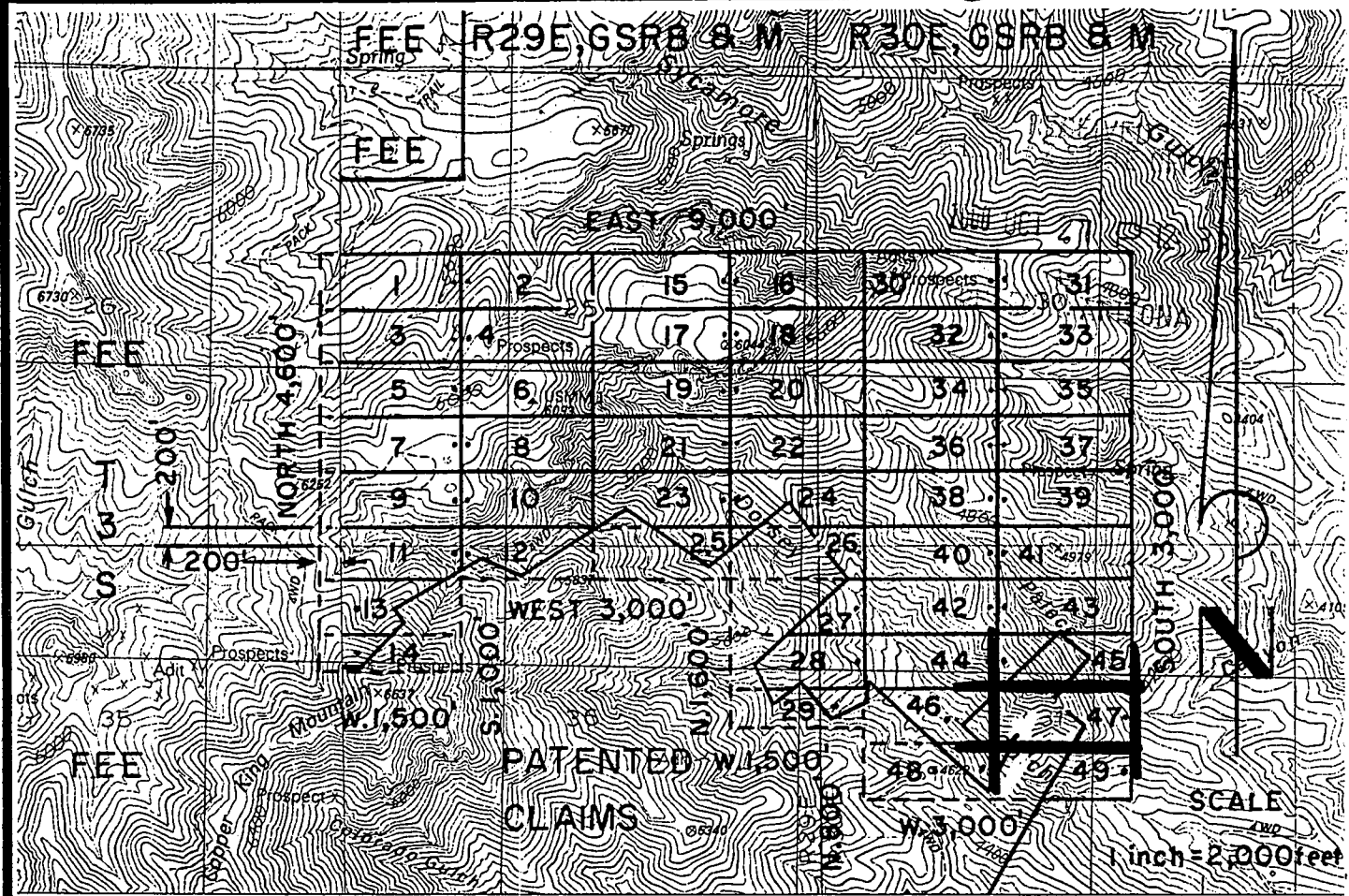
Witness

PHELPS DODGE MORENCI, INC. (Owner)

by Richard A Burns (Agent)

Richard A. Burns

AMC 354352

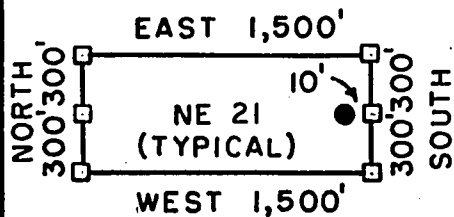


NE 1-49 LODGE CLAIMS - LOCATED AUGUST 4-6, 2000

GREENLEE COUNTY, ARIZONA

ALL CLAIMS ARE 600' X 1,500' EXCEPT FOR THE FOLLOWING:

NE 14 & 29 400' X 1,500'




□ = CORNER/END CENTER MONUMENT

● = LOCATION MONUMENT

ALL MONUMENTS ARE 2" X 2" X 5'
WOOD POSTS.

PHELPS DODGE MORENCI, INC.
4521 US HIGHWAY 191
MORENCI, ARIZONA 85540-9795

ATTACHED TO AND
MADE A PART OF
NE 47 LOCATION NOTICE
PAGE 2 OF 2



PHOENIX, ARIZONA

GREENLEE COUNTY RECORDER
P.O. Box 1625 - Clifton, Arizona 85533


STATE OF ARIZONA, County of Greenlee ss; \$ 9.00

No. 991. I hereby certify that this instrument was filed for record
at request of PHELPS DODGE MORENCI, INC.

4521 U.S. HIGHWAY 191 MORENCI, ARIZONA 85540

Date OCT. 17, 20 00 at 10:00 A, M. in Docket No. 251

Page 142-144 witness my hand and official seal.

By Rosie G. Merino  KATIE CLONTS
Deputy Recorder County Recorder

CAPTION HEADING: NOTICE OF MINING LOCATION

DO NOT REMOVE

This is part of the official document.

DOCKET 251 PAGE 142

AMC 354353

RECEIVED
B.L.M. AZ STATE OFFICE

2000 OCT 27 P 12: 33

PHOENIX, ARIZONA

ARIZONA NOTICE OF LOCATION
(Lode Claim)

NOTICE IS HEREBY GIVEN THAT PHELPS DODGE MORENCI, INC., whose mailing address is 4521 US Highway 191, Morenci, AZ 85540-9795, by its undersigned agent, makes this location of the NE 48 lode mining claim, in the Unknown Mining District, Greenlee County, Arizona.

The general course of the claim is from East to West, and said claim is located within the 3S, Range 30E, NE 48, SW 31, quarter(s) of Section(s) 31, Township 35, Range 30E, GSRB&M, Greenlee County, Arizona.

This claim is 1500 feet in length and 600 feet in width.

This Notice of Location is posted on the center line of the claim.

The claim runs from the location monument on which this notice is posted 200 feet in a E'ly direction to the East end line and 1300 feet in a W'ly direction to the West end line. The claim boundaries are marked by six monuments, one at each corner and one at the center of each end line. The location monument on which this notice is posted is situated within Section 31, Township 35, Range 30E, GSRB&M, Greenlee County, Arizona, and is approximately 2500 feet South and 7100 feet East from the SW corner of Section 25, Township 35, Range 29E, GSRB&M, Greenlee County, Arizona.

The undersigned claims the ground as depicted on the map which is attached to a copy of this Notice of Location filed in the office of the County Recorder, Greenlee County, Clifton, Arizona.

The claim has been monumented in accordance with State and Federal law. Corner and location monuments are substantial posts projecting at least four feet above the ground.

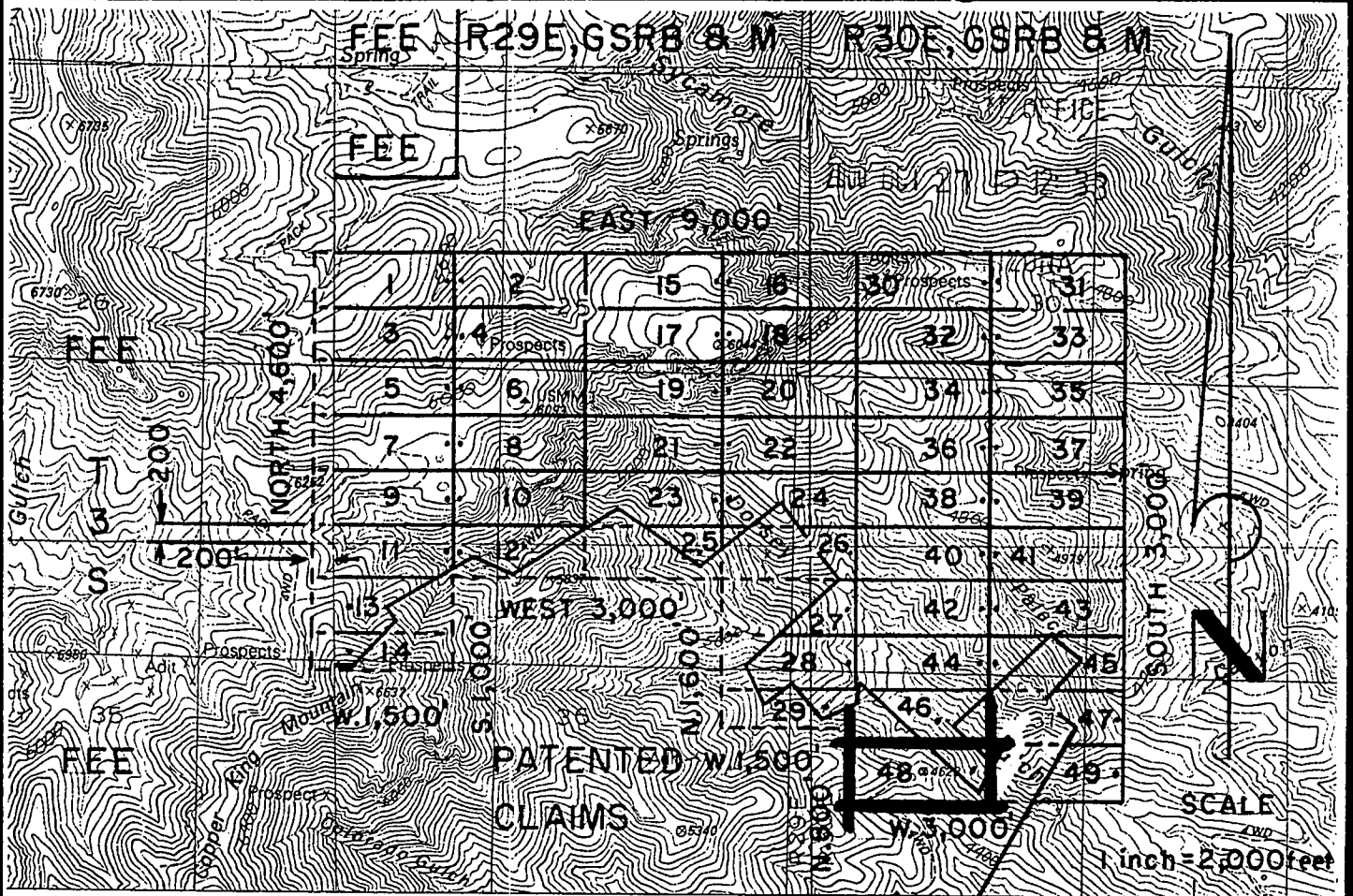
Located, dated, and posted on the ground this 5 day of August, 2000.
Time: 0830.

J. Beckman

Witness

PHELPS DODGE MORENCI, INC. (Owner)

by Richard A. Burns (Agent)
Richard A. Burns

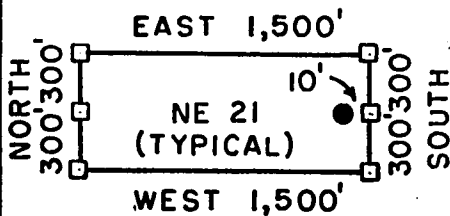


NE 1-49 LODGE CLAIMS - LOCATED AUGUST 4-6, 2000

GREENLEE COUNTY, ARIZONA

ALL CLAIMS ARE 600' X 1,500' EXCEPT FOR THE FOLLOWING:

NE 14 & 29 400' X 1,500'



□ = CORNER/END CENTER MONUMENT



● = LOCATION MONUMENT

ALL MONUMENTS ARE 2" X 2" X 5'
WOOD POSTS.

PHELPS DODGE MORENCI, INC.
4521 US HIGHWAY 191
MORENCI, ARIZONA 85540-9795

ATTACHED TO AND
MADE A PART OF
NE 48 LOCATION NOTICE
PAGE 2 OF 2

AMU 354000



PHOENIX, ARIZONA

GREENLEE COUNTY RECORDER
P.O. Box 1625 - Clifton, Arizona 85533

STATE OF ARIZONA, County of Greenlee ss; \$ 9.00

No. 992. I hereby certify that this instrument was filed for record
at request of PHELPS DODGE MORENCI, INC.

4521 U.S. HIGHWAY 191 MORENCI, ARIZONA 85540

Date OCT. 17, 20 00 at 10:00 A, M. in Docket No. 251

Page 145-147 witness my hand and official seal.

By Rosie L. Merino
Deputy Recorder



KATIE CLONTS
County Recorder

CAPTION HEADING: NOTICE OF MINING LOCATION

DO NOT REMOVE

This is part of the official document.

DOCKET 251 PAGE 145

AMC 354354

RECEIVED
B.L.M. AZ STATE OFFICE

2000 OCT 27 P 12:33

PHOENIX, ARIZONA

**ARIZONA NOTICE OF LOCATION
(Lode Claim)**

NOTICE IS HEREBY GIVEN THAT PHELPS DODGE MORENCI, INC., whose mailing address is 4521 US Highway 191, Morenci, AZ 85540-9795, by its undersigned agent, makes this location of the NE 49 lode mining claim, in the Unknown Mining District, Greenlee County, Arizona.

The general course of the claim is from East to West, and said claim is located within the NW, NE, SE, SW, quarter(s) of Section(s) 31, Township 3S, Range 30E, GSRB&M, Greenlee County, Arizona.

This claim is 1500 feet in length and 600 feet in width.

This Notice of Location is posted on the center line of the claim.

The claim runs from the location monument on which this notice is posted 10 feet in a E'ly direction to the East end line and 1490 feet in a W'ly direction to the West end line. The claim boundaries are marked by six monuments, one at each corner and one at the center of each end line. The location monument on which this notice is posted is situated within Section 31, Township 35, Range 30E, GSRB&M, Greenlee County, Arizona, and is approximately 2500 feet South and 8790 feet East from the SW corner of Section 25, Township 3S, Range 29E, GSRB&M, Greenlee County, Arizona.

The undersigned claims the ground as depicted on the map which is attached to a copy of this Notice of Location filed in the office of the County Recorder, Greenlee County, Clifton, Arizona.

The claim has been monumented in accordance with State and Federal law. Corner and location monuments are substantial posts projecting at least four feet above the ground.

Located, dated, and posted on the ground this 6 day of August, 2000.
Time: 1130.

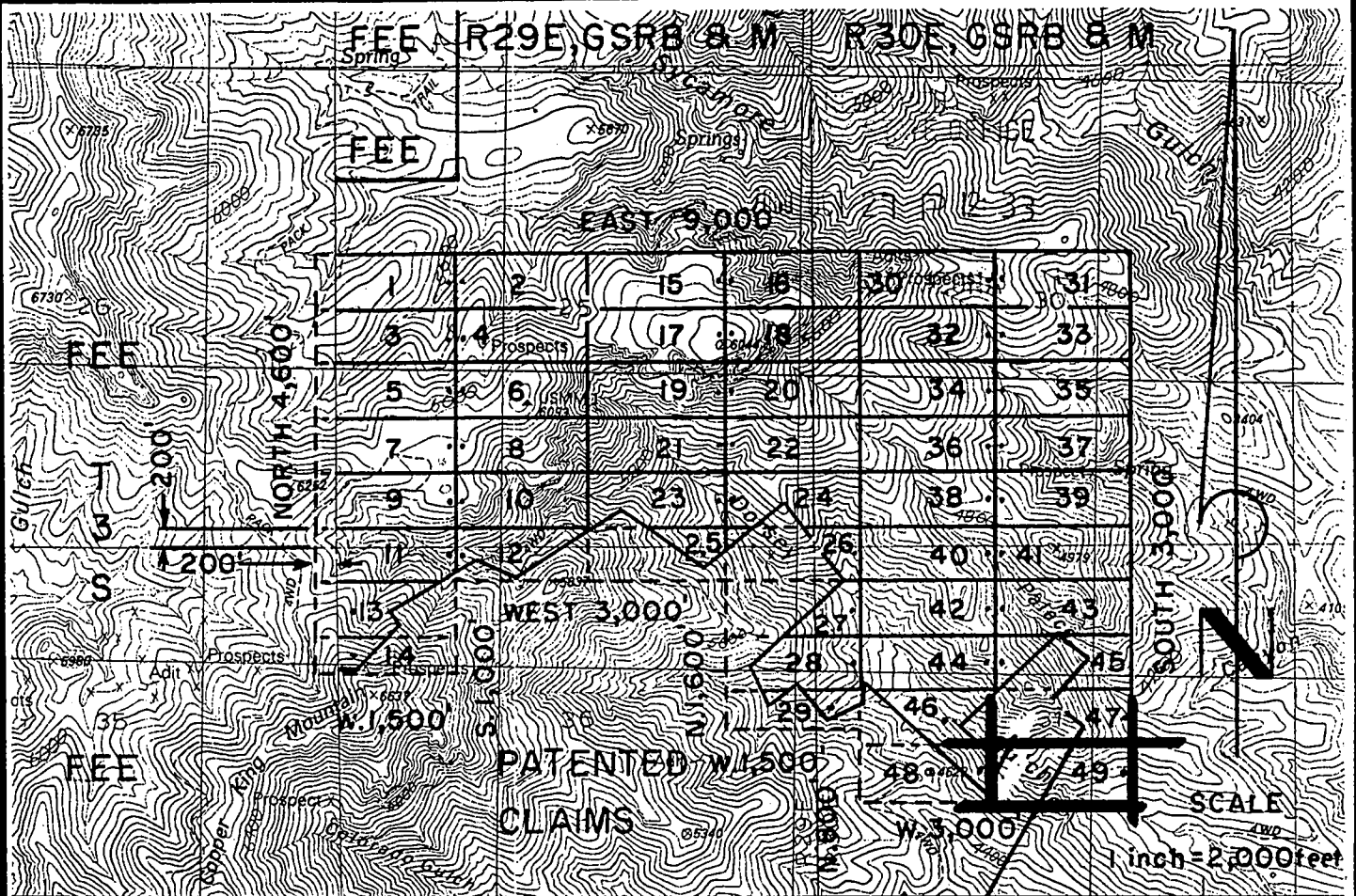
J. Buckman

Witness

PHELPS DODGE MORENCI, INC. (Owner)

by Richard A. Burns (Agent)

Richard A. Burns



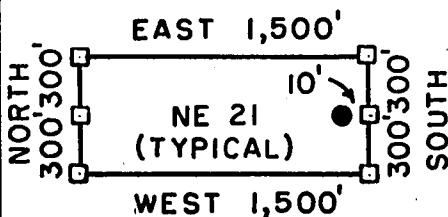
ANC 354354

NE 1-49 LODE CLAIMS - LOCATED AUGUST 4-6, 2000

GREENLEE COUNTY, ARIZONA

ALL CLAIMS ARE 600' X 1,500' EXCEPT FOR THE FOLLOWING:

NE 14 & 29 400' X 1,500'




□ = CORNER/END CENTER MONUMENT

● = LOCATION MONUMENT

ALL MONUMENTS ARE 2" X 2" X 5'
WOOD POSTS.

PHELPS DODGE MORENCI, INC.
4521 US HIGHWAY 191
MORENCI, ARIZONA 85540-9795

ATTACHED TO AND
MADE A PART OF
NE 49 LOCATION NOTICE
PAGE 2 OF 2



RECEIVED
AZ STATE OFFICE

2000 OCT 27 P 1:09

PHOENIX, ARIZONA

GREENLEE COUNTY RECORDER
P.O. Box 1625 - Clifton, Arizona 85533

STATE OF ARIZONA, County of Greenlee ss; \$ 9.00

No. 993. I hereby certify that this instrument was filed for record
at request of PHELPS DODGE MORENCI, INC.

4521 U.S. HIGHWAY 191 MORENCI, ARIZONA 85540

Date OCT. 17, 2000 at 10:00 A.M. in Docket No. 251

Page 148-150 witness my hand and official seal.

By Rosie G. Merino
Deputy Recorder



KATIE CLONTS
County Recorder

CAPTION HEADING: NOTICE OF MINING LOCATION

AMC 354355

DO NOT REMOVE

This is part of the official document.

DOCKET 251 PAGE 148

RECEIVED
B.L.M. AZ STATE OFFICE

2000 OCT 27 P 1:10

ARIZONA NOTICE OF LOCATION
(Lode Claim)

PHOENIX, ARIZONA

NOTICE IS HEREBY GIVEN THAT PHELPS DODGE MORENCI, INC., whose mailing address is 4521 US Highway 191, Morenci, AZ 85540-9795, by its undersigned agent, makes this location of the NCV / lode mining claim, in the Unknown Mining District, Greenlee County, Arizona.

The general course of the claim is from NW to SE, and said claim is located within the SW, SE, quarter(s) of Section(s) 1, Township 4S, Range 28E, GSRB&M, Greenlee County, Arizona.

This claim is 1500 feet in length and 600 feet in width.

This Notice of Location is posted on the center line of the claim.


The claim runs from the location monument on which this notice is posted 10 feet in a N5°W direction to the NW end line and 1490 feet in a S5°E direction to the SE end line. The claim boundaries are marked by six monuments, one at each corner and one at the center of each end line. The location monument on which this notice is posted is situated within Section 1, Township 4S, Range 28E, GSRB&M, Greenlee County, Arizona, and is approximately 2500 feet North and 2500 feet East from the SW corner of Section 1, Township 4S, Range 28E, GSRB&M, Greenlee County, Arizona.

The undersigned claims the ground as depicted on the map which is attached to a copy of this Notice of Location filed in the office of the County Recorder, Greenlee County, Clifton, Arizona.

The claim has been monumented in accordance with State and Federal law. Corner and location monuments are substantial posts projecting at least four feet above the ground.


Located, dated, and posted on the ground this 30 day of August, 2000.

Time: 1:45 pm

 Witness

PHELPS DODGE MORENCI, INC. (Owner)

by James D Wells (Agent)
James D Wells



GREENLEE COUNTY RECORDER
P.O. Box 1625 - Clifton, Arizona 85533

PHOENIX, ARIZONA

STATE OF ARIZONA, County of Greenlee ss; \$ 9.00

No. 994 I hereby certify that this instrument was filed for record
at request of PHELPS DODGE MORENCI, INC.

4521 U.S. HIGHWAY 191 MORENCI, ARIZONA 85540

Date OCT. 17, 20 00 at 10:00 A, M. in Docket No. 251

Page 151-153 witness my hand and official seal.

By Rosie L. Merino
Deputy Recorder



KATIE CLONTS
County Recorder

CAPTION HEADING: NOTICE OF MINING LOCATION

DO NOT REMOVE

This is part of the official document.

AMC 354356

RECEIVED
B.L.M. AZ STATE OFFICE

2000 OCT 27 P 1:10

ARIZONA NOTICE OF LOCATION
(Lode Claim)

PHOENIX, ARIZONA

NOTICE IS HEREBY GIVEN THAT PHELPS DODGE MORENCI, INC., whose mailing address is 4521 US Highway 191, Morenci, AZ 85540-9795, by its undersigned agent, makes this location of the NCV Z lode mining claim, in the Unknown Mining District, Greenlee County, Arizona.

The general course of the claim is from NW to SE, and said claim is located within the SE quarter(s) of Section(s) 1, Township 4S, Range 28E, GSRB&M, Greenlee County, Arizona.

This claim is 1500 feet in length and 600 feet in width.

This Notice of Location is posted on the center line of the claim.


The claim runs from the location monument on which this notice is posted 10 feet in a N5°W direction to the NW end line and 1490 feet in a S5°E direction to the SE end line. The claim boundaries are marked by six monuments, one at each corner and one at the center of each end line. The location monument on which this notice is posted is situated within Section 1, Township 4S, Range 28E, GSRB&M, Greenlee County, Arizona, and is approximately 2552 feet North and 3098 feet East from the SW corner of Section 1, Township 4S, Range 28E, GSRB&M, Greenlee County, Arizona.

The undersigned claims the ground as depicted on the map which is attached to a copy of this Notice of Location filed in the office of the County Recorder, Greenlee County, Clifton, Arizona.

The claim has been monumented in accordance with State and Federal law. Corner and location monuments are substantial posts projecting at least four feet above the ground.

Located, dated, and posted on the ground this 30 day of August, 2000.

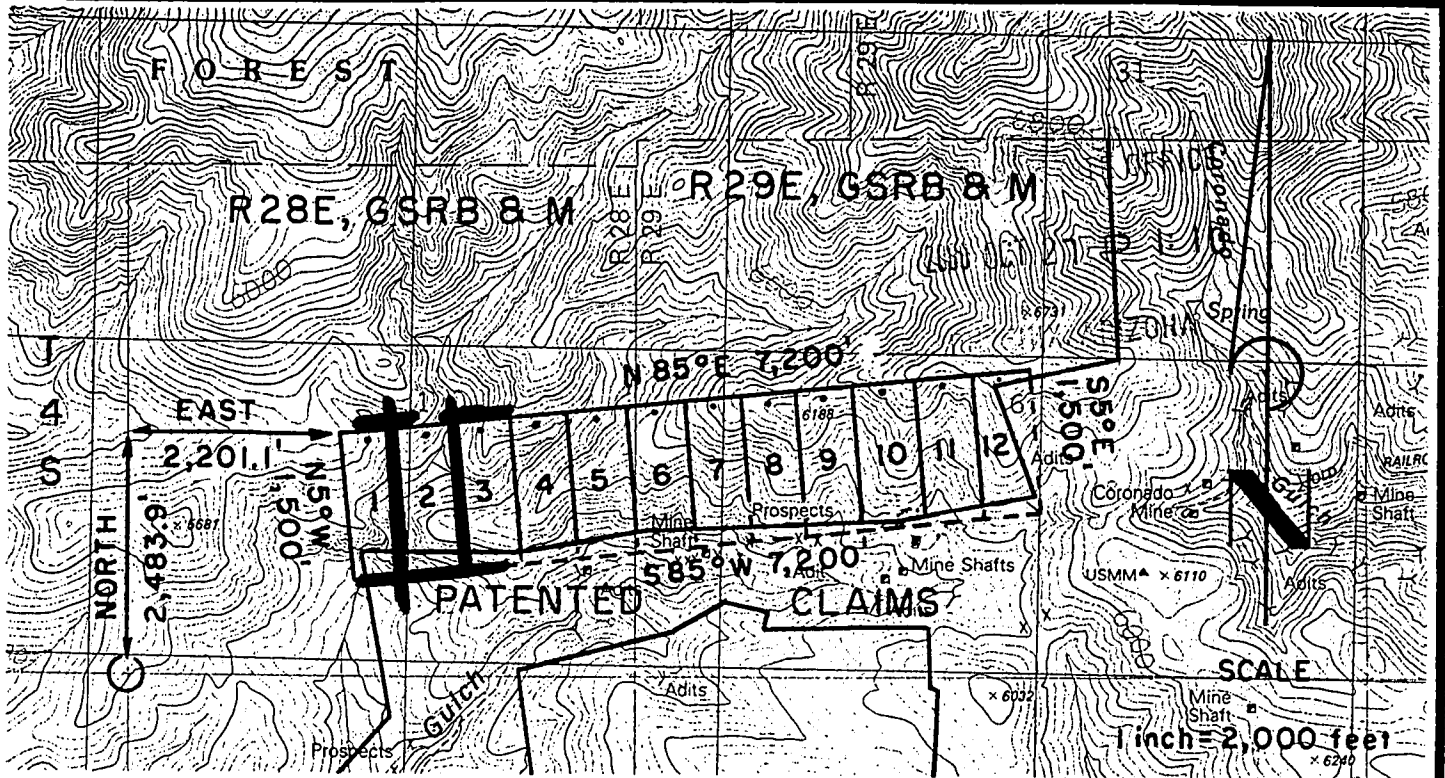
Time: 1:15 pm

 Witness

PHELPS DODGE MORENCI, INC. (Owner)

by James D Wells (Agent)
James D. Wells

AMC 354356

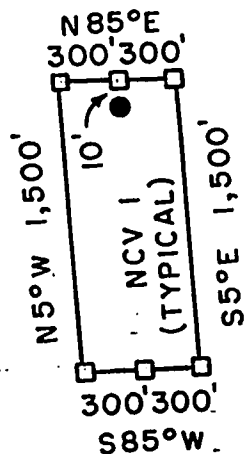


NCV 1- 4 LODE CLAIMS - LOCATED AUGUST 30, 2000

NCV 5-12 LODE CLAIMS - LOCATED AUGUST 14, 2000

GREENLEE COUNTY, ARIZONA

ALL CLAIMS ARE 600' X 1,500'.



□ = CORNER MONUMENT / END CENTER MONUMENT



● = LOCATION MONUMENT

ALL MONUMENTS ARE 2" X 2" X 5'
WOOD POSTS.

PHELPS DODGE MORENCI, INC.
4521 US HIGHWAY 191
MORENCI, ARIZONA 85540-9795

ATTACHED TO AND
MADE A PART OF
NCV 2 LOCATION NOTICE
PAGE 2 OF 2

ANC 35435b



PHOENIX, ARIZONA

GREENLEE COUNTY RECORDER
P.O. Box 1625 - Clifton, Arizona 85533

STATE OF ARIZONA, County of Greenlee ss; \$ 9.00

No. 995 I hereby certify that this instrument was filed for record
at request of PHELPS DODGE MORENCI, INC.

4521 U.S. HIGHWAY 191 MORENCI, ARIZONA 85540

Date OCT. 17, 20 00 at 10:00 A, M. in Docket No. 251

Page 154-156 witness my hand and official seal.

By Resie L. Merino Deputy Recorder
KATIE CLONTS
County Recorder



CAPTION HEADING: NOTICE OF MINING LOCATION

DO NOT REMOVE

This is part of the official document.

DOCKET 251 PAGE 154

ANC 354357

RECEIVED
ELI. AZ STATE OFFICE

2000 OCT 27 P 1:10

ARIZONA NOTICE OF LOCATION
(Lode Claim) PHOENIX, ARIZONA

NOTICE IS HEREBY GIVEN THAT PHELPS DODGE MORENCI, INC., whose mailing address is 4521 US Highway 191, Morenci, AZ 85540-9795, by its undersigned agent, makes this location of the NCV 3 lode mining claim, in the Unknown Mining District, Greenlee County, Arizona.

The general course of the claim is from NW to SE, and said claim is located within the SE quarter(s) of Section(s) 1, Township 4S, Range 28E, GSRB&M, Greenlee County, Arizona.

This claim is 1500 feet in length and 600 feet in width.

This Notice of Location is posted on the center line of the claim.


The claim runs from the location monument on which this notice is posted 10 feet in a N5°W direction to the NW end line and 1490 feet in a S5°E direction to the SE end line. The claim boundaries are marked by six monuments, one at each corner and one at the center of each end line. The location monument on which this notice is posted is situated within Section 1, Township 4S, Range 28E, GSRB&M, Greenlee County, Arizona, and is approximately 2605 feet North and 3695 feet East from the SW corner of Section 1, Township 4S, Range 28E, GSRB&M, Greenlee County, Arizona.

The undersigned claims the ground as depicted on the map which is attached to a copy of this Notice of Location filed in the office of the County Recorder, Greenlee County, Clifton, Arizona.

The claim has been monumented in accordance with State and Federal law. Corner and location monuments are substantial posts projecting at least four feet above the ground.

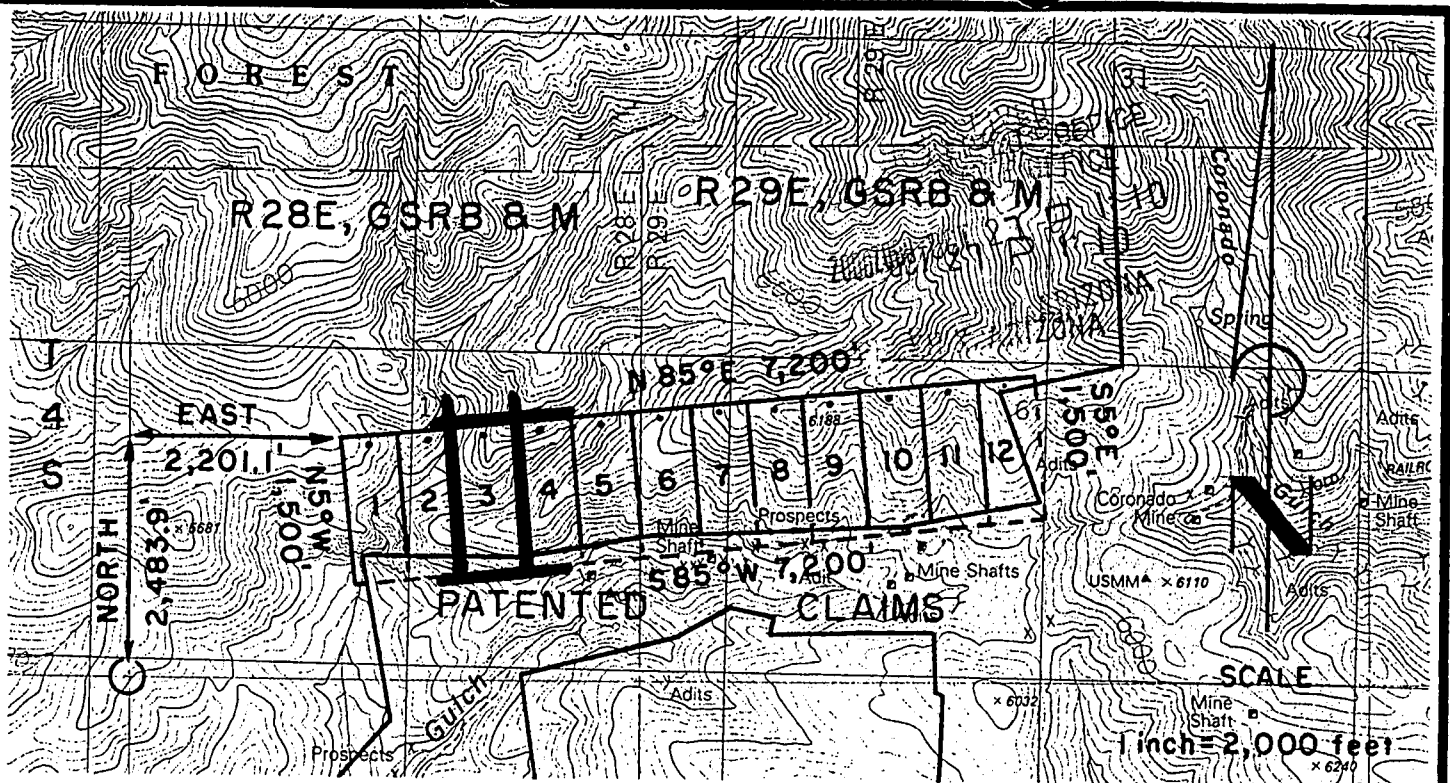
Located, dated, and posted on the ground this 30 day of August, 2000.

Time: 12:30 pm.

 Witness

PHELPS DODGE MORENCI, INC. (Owner)

by  (Agent)
James D Wells

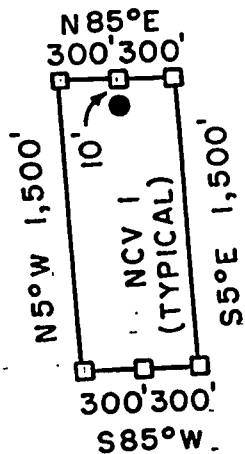


NCV 1- 4 LODE CLAIMS - LOCATED AUGUST 30, 2000

NCV 5-12 LODE CLAIMS - LOCATED AUGUST 14, 2000

GREENLEE COUNTY, ARIZONA

ALL CLAIMS ARE 600' X 1,500'.




- = CORNER MONUMENT / END CENTER MONUMENT
- = LOCATION MONUMENT

ALL MONUMENTS ARE 2" X 2" X 5'
WOOD POSTS.

PHELPS DODGE MORENCI, INC.
4521 US HIGHWAY 191
MORENCI, ARIZONA 85540-9795

ATTACHED TO AND
MADE A PART OF
NCV 3 LOCATION NOTICE
PAGE 2 OF 2

AMC 354357



RECEIVED
B.L.M. AZ STATE OFFICE
2000 OCT 27 P 1:10

PHOENIX, ARIZONA

GREENLEE COUNTY RECORDER
P.O. Box 1625 - Clifton, Arizona 85533

STATE OF ARIZONA, County of Greenlee ss; \$ 9.00

No. 996 I hereby certify that this instrument was filed for record
at request of PHELPS DODGE MORENCI, INC.

4521 U.S. HIGHWAY 191 MORENCI, ARIZONA 85540

Date OCT. 17, 20 00 at 10:00 A. M. in Docket No. 251

Page 157-159 witness my hand and official seal.

By Resie G. Merino Deputy Recorder
KATIE CLONTS
County Recorder



CAPTION HEADING: NOTICE OF MINING LOCATION

DO NOT REMOVE

This is part of the official document.

RECEIVED
B.L.M. AZ STATE OFFICE

2000 OCT 27 P 1:10

ARIZONA NOTICE OF LOCATION
(Lode Claim)

PHOENIX, ARIZONA

NOTICE IS HEREBY GIVEN THAT PHELPS DODGE MORENCI, INC., whose mailing address is 4521 US Highway 191, Morenci, AZ 85540-9795, by its undersigned agent, makes this location of the NCV 4 lode mining claim, in the Unknown Mining District, Greenlee County, Arizona.

The general course of the claim is from NW to SE, and said claim is located within the NE, SE quarter(s) of Section(s) 1, Township 4S, Range 28E, GSRB&M, Greenlee County, Arizona.

This claim is 1500 feet in length and 600 feet in width.


This Notice of Location is posted on the center line of the claim.

The claim runs from the location monument on which this notice is posted 10 feet in a N5°W direction to the NW end line and 1490 feet in a S5°E direction to the SE end line. The claim boundaries are marked by six monuments, one at each corner and one at the center of each end line. The location monument on which this notice is posted is situated within Section 1, Township 4S, Range 28E, GSRB&M, Greenlee County, Arizona, and is approximately 2657 feet North and 4293 feet East from the SW corner of Section 1, Township 4S, Range 28E, GSRB&M, Greenlee County, Arizona.


The undersigned claims the ground as depicted on the map which is attached to a copy of this Notice of Location filed in the office of the County Recorder, Greenlee County, Clifton, Arizona.

The claim has been monumented in accordance with State and Federal law. Corner and location monuments are substantial posts projecting at least four feet above the ground.

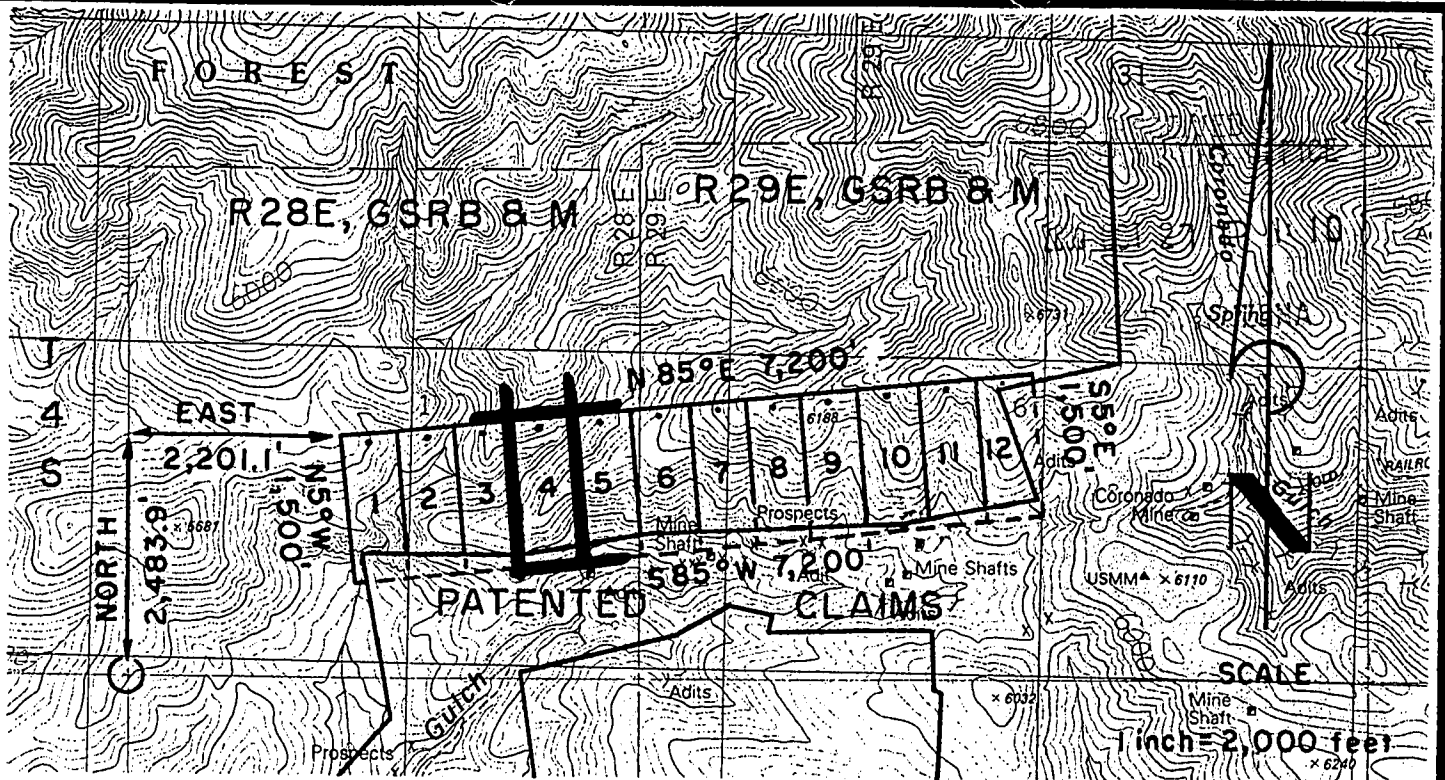
Located, dated, and posted on the ground this 30 day of August, 2000.
Time: 12:10 pm.

 Witness:

PHELPS DODGE MORENCI, INC. (Owner)

by  (Agent)
James D. Wells

AMC 354358

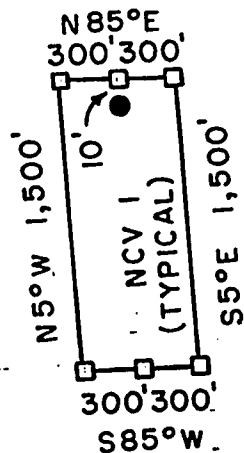


NCV 1- 4 LODE CLAIMS -LOCATED AUGUST 30, 2000

NCV 5-12 LODE CLAIMS -LOCATED AUGUST 14, 2000

GREENLEE COUNTY, ARIZONA

ALL CLAIMS ARE 600' X 1,500'.





- = CORNER MONUMENT / END CENTER MONUMENT
- = LOCATION MONUMENT

ALL MONUMENTS ARE 2" X 2" X 5'
WOOD POSTS.

PHELPS DODGE MORENCI, INC.
4521 US HIGHWAY 191
MORENCI, ARIZONA 85540-9795

ATTACHED TO AND
MADE A PART OF
NCV 4 LOCATION NOTICE
PAGE 2 OF 2

AMC 354358



GREENLEE COUNTY RECORDER
P.O. Box 1625 - Clifton, Arizona 85533

PHOENIX, ARIZONA

STATE OF ARIZONA, County of Greenlee ss; \$ 9.00


No. 997 I hereby certify that this instrument was filed for record
at request of PHELPS DODGE MORENCI, INC.

4521 U.S. HIGHWAY 191 MORENCI, ARIZONA 85540

Date OCT. 17, 20 00 at 10:00 A. M. in Docket No. 251

Page 160-162 witness my hand and official seal.

By Rosie L. Merino
Deputy Recorder



KATIE CLONTS
County Recorder

CAPTION HEADING: NOTICE OF MINING LOCATION

DO NOT REMOVE

This is part of the official document.

RECEIVED
B.L.M. AZ STATE OFFICE

2000 OCT 27 P 1:10

ARIZONA NOTICE OF LOCATION
(Lode Claim)

PHOENIX, ARIZONA

NOTICE IS HEREBY GIVEN THAT PHELPS DODGE MORENCI, INC., whose mailing address is 4521 US Highway 191, Morenci, AZ 85540-9795, by its undersigned agent, makes this location of the NCV 5 lode mining claim, in the Unknown Mining District, Greenlee County, Arizona.

The general course of the claim is from NW to SE, and said claim is located within the NE 1/4 SE 1/4 SW 1/4, quarter(s) of Section(s) 1, 6, Township 4S, Range 28E, 29E, GSRB&M, Greenlee County, Arizona.

This claim is 1500 feet in length and 600 feet in width.

This Notice of Location is posted on the center line of the claim.

The claim runs from the location monument on which this notice is posted 10 feet in a N5°W direction to the NW end line and 1490 feet in a S5°E direction to the SE end line. The claim boundaries are marked by six monuments, one at each corner and one at the center of each end line. The location monument on which this notice is posted is situated within Section 1, Township 4S, Range 28E, GSRB&M, Greenlee County, Arizona, and is approximately 2709 feet North and 4891 feet East from the SW corner of Section 1, Township 4S, Range 28E, GSRB&M, Greenlee County, Arizona.

The undersigned claims the ground as depicted on the map which is attached to a copy of this Notice of Location filed in the office of the County Recorder, Greenlee County, Clifton, Arizona.

The claim has been monumented in accordance with State and Federal law. Corner and location monuments are substantial posts projecting at least four feet above the ground.

Located, dated, and posted on the ground this 14 day of August, 2000.
Time: 1430.

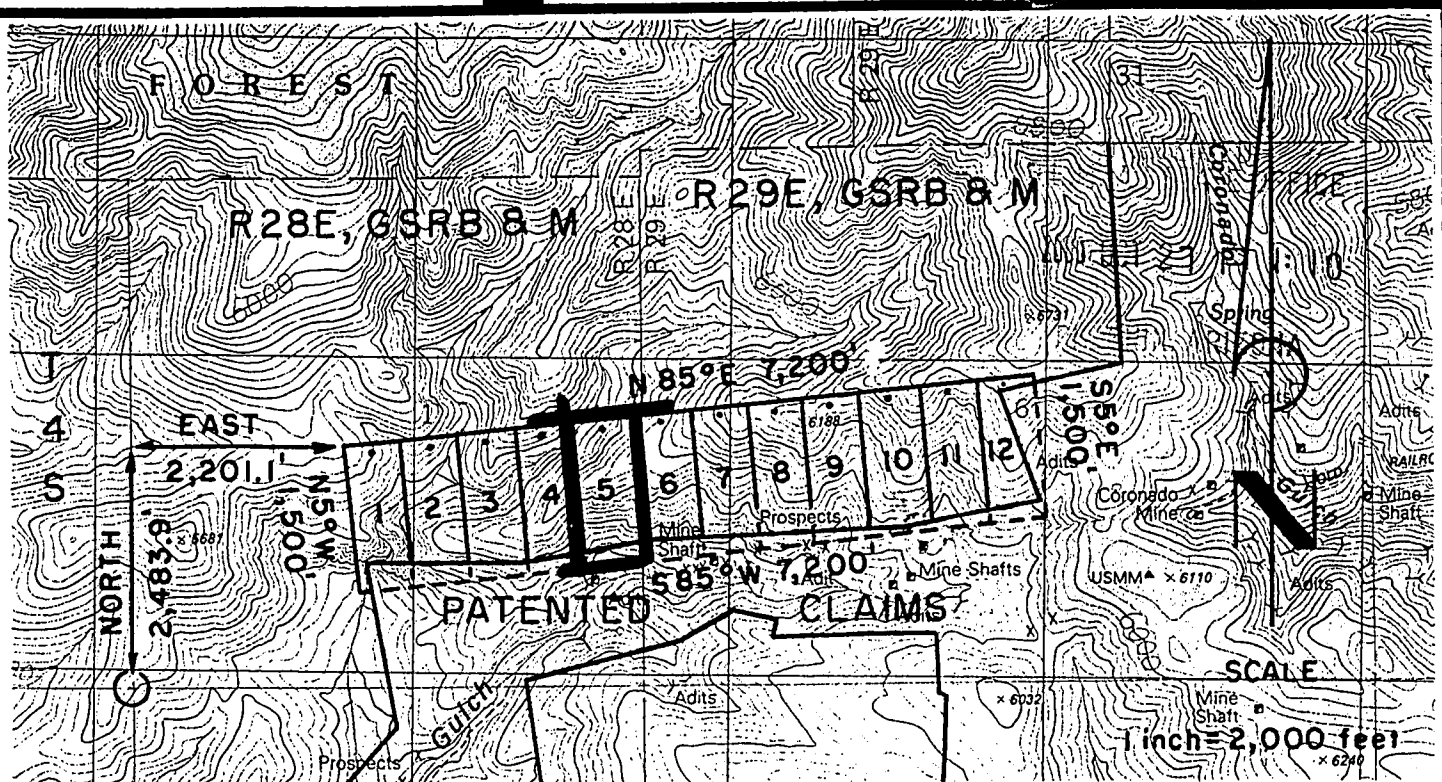
Witness

PHELPS DODGE MORENCI, INC. (Owner)

by Richard A Burns (Agent)

Richard A. Burns

AMC 354359

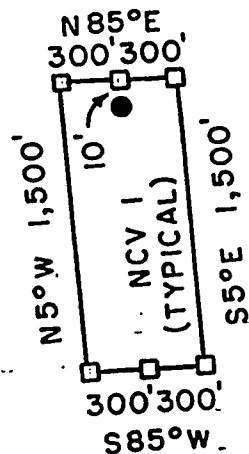


NCV 1- 4 LODE CLAIMS - LOCATED AUGUST 30, 2000

NCV 5-12 LODE CLAIMS - LOCATED AUGUST 14, 2000

GREENLEE COUNTY, ARIZONA

ALL CLAIMS ARE 600' X 1,500'.




□ = CORNER MONUMENT / END CENTER MONUMENT

● = LOCATION MONUMENT

ALL MONUMENTS ARE 2" X 2" X 5'
WOOD POSTS.

PHELPS DODGE MORENCI, INC.
4521 US HIGHWAY 191
MORENCI, ARIZONA 85540-9795

ATTACHED TO AND
MADE A PART OF
NCV 5 LOCATION NOTICE
PAGE 2 OF 2



RECEIVED
CLERK, AZ STATE OFFICE

2000 OCT 27 P 1:10

GREENLEE COUNTY RECORDER
P.O. Box 1625 - Clifton, Arizona 85533

PHOENIX, ARIZONA

STATE OF ARIZONA, County of Greenlee ss; \$ 9.00

No. 998 I hereby certify that this instrument was filed for record
at request of PHELPS DODGE MORENCI, INC.

4521 U.S. HIGHWAY 191 MORENCI, ARIZONA 85540

Date OCT. 17, 20 00 at 10:00 A M. in Docket No. 251

Page 163-165 witness my hand and official seal.

By

Rosie L. Merino
Deputy Recorder



KATIE CLONTS
County Recorder

CAPTION HEADING: NOTICE OF MINING LOCATION

DO NOT REMOVE

This is part of the official document.

DOCKET **251** PAGE **163**

AMC 354360

RECEIVED
B.L.M. AZ STATE OFFICE

2000 OCT 27 P 1:10

ARIZONA NOTICE OF LOCATION
(Lode Claim)

PHOENIX, ARIZONA

NOTICE IS HEREBY GIVEN THAT PHELPS DODGE MORENCI, INC., whose mailing address is 4521 US Highway 191, Morenci, AZ 85540-9795, by its undersigned agent, makes this location of the NCV 6 lode mining claim, in the Unknown Mining District, Greenlee County, Arizona.

The general course of the claim is from NW to SE., and said claim is located within the NE 1/4 SE, NW 1/4 SW, quarter(s) of Section(s) 1, 6, Township 4S, Range 28E, 29E, GSRB&M, Greenlee County, Arizona.

This claim is 1500 feet in length and 600 feet in width.

This Notice of Location is posted on the center line of the claim.

The claim runs from the location monument on which this notice is posted 10 feet in a N5°W direction to the NW end line and 1490 feet in a S5°E direction to the SE end line. The claim boundaries are marked by six monuments, one at each corner and one at the center of each end line. The location monument on which this notice is posted is situated within Section 6, Township 4S, Range 29E, GSRB&M, Greenlee County, Arizona, and is approximately 2762 feet North and 5489 feet East from the SW corner of Section 1, Township 4S, Range 28E, GSRB&M, Greenlee County, Arizona.

The undersigned claims the ground as depicted on the map which is attached to a copy of this Notice of Location filed in the office of the County Recorder, Greenlee County, Clifton, Arizona.

The claim has been monumented in accordance with State and Federal law. Corner and location monuments are substantial posts projecting at least four feet above the ground.

Located, dated, and posted on the ground this 14 day of August, 2000.

Time: 1410

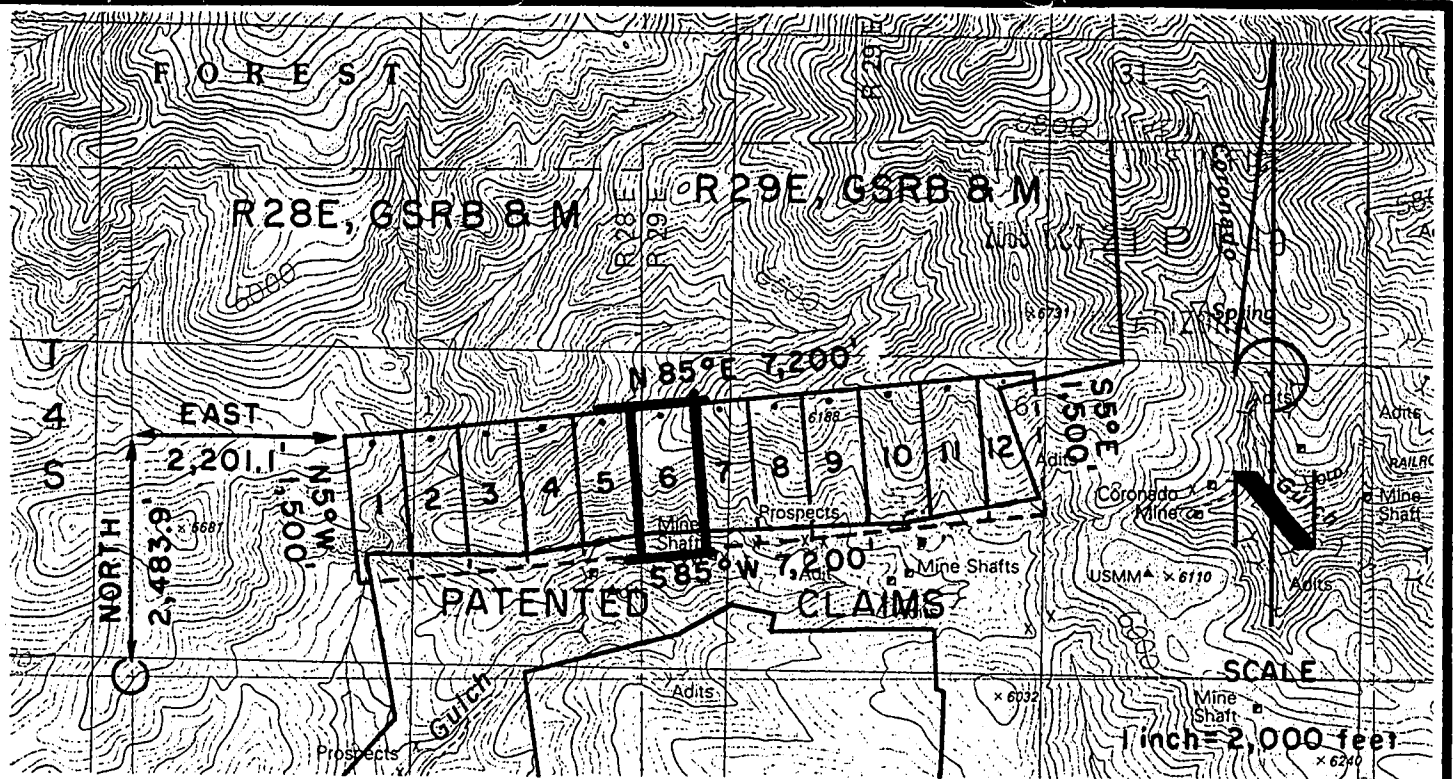
Witness

PHELPS DODGE MORENCI, INC. (Owner)

by Richard A Burns (Agent)

Richard A. Burns

AMC 354360

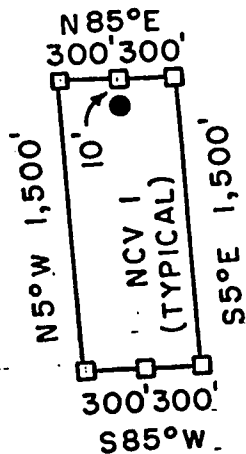


NCV 1- 4 LODE CLAIMS - LOCATED AUGUST 30, 2000

NCV 5-12 LODE CLAIMS - LOCATED AUGUST 14, 2000

GREENLEE COUNTY, ARIZONA

ALL CLAIMS ARE 600' X 1,500'.




- = CORNER MONUMENT / END CENTER MONUMENT
- = LOCATION MONUMENT

ALL MONUMENTS ARE 2" X 2" X 5'
WOOD POSTS.

PHELPS DODGE MORENCI, INC.
4521 US HIGHWAY 191
MORENCI, ARIZONA 85540-9795

ATTACHED TO AND
MADE A PART OF
NCV 6 LOCATION NOTICE
PAGE 2 OF 2

AMC 354360



GREENLEE COUNTY RECORDER
P.O. Box 1625 - Clifton, Arizona 85533

STATE OF ARIZONA, County of Greenlee ss; \$ 9.00


No. 999. I hereby certify that this instrument was filed for record
at request of PHELPS DODGE MORENCI, INC.

4521 U.S. HIGHWAY 191 MORENCI, ARIZONA 85540

Date OCT. 17, 20 00 at 10:00 A, M. in Docket No. 251

Page 166-168 witness my hand and official seal.

By Rosie L. Merino Deputy Recorder
KATIE CLONTS
County Recorder



CAPTION HEADING: NOTICE OF MINING LOCATION

DO NOT REMOVE

This is part of the official document.

RECEIVED
B.L.M. AZ STATE OFFICE

2000 OCT 27 P 1:11

ARIZONA NOTICE OF LOCATION
(Lode Claim)

PHOENIX, ARIZONA

NOTICE IS HEREBY GIVEN THAT PHELPS DODGE MORENCI, INC., whose mailing address is 4521 US Highway 191, Morenci, AZ 85540-9795, by its undersigned agent, makes this location of the NCV 7 lode mining claim, in the Unknown Mining District, Greenlee County, Arizona.

The general course of the claim is from NW to SE, and said claim is located within the NW, SW, quarter(s) of Section(s) 6, Township 4S, Range 29E, GSRB&M, Greenlee County, Arizona.

This claim is 1500 feet in length and 600 feet in width.

This Notice of Location is posted on the center line of the claim.

The claim runs from the location monument on which this notice is posted 10 feet in a N5°W direction to the NW end line and 1490 feet in a S5°E direction to the SE end line. The claim boundaries are marked by six monuments, one at each corner and one at the center of each end line. The location monument on which this notice is posted is situated within Section 6, Township 4S, Range 29E, GSRB&M, Greenlee County, Arizona, and is approximately 2814 feet North and 6086 feet East from the SW corner of Section 1, Township 4S, Range 28E, GSRB&M, Greenlee County, Arizona.

The undersigned claims the ground as depicted on the map which is attached to a copy of this Notice of Location filed in the office of the County Recorder, Greenlee County, Clifton, Arizona.

The claim has been monumented in accordance with State and Federal law. Corner and location monuments are substantial posts projecting at least four feet above the ground.

Located, dated, and posted on the ground this 14 day of August, 2000.

Time: 1335

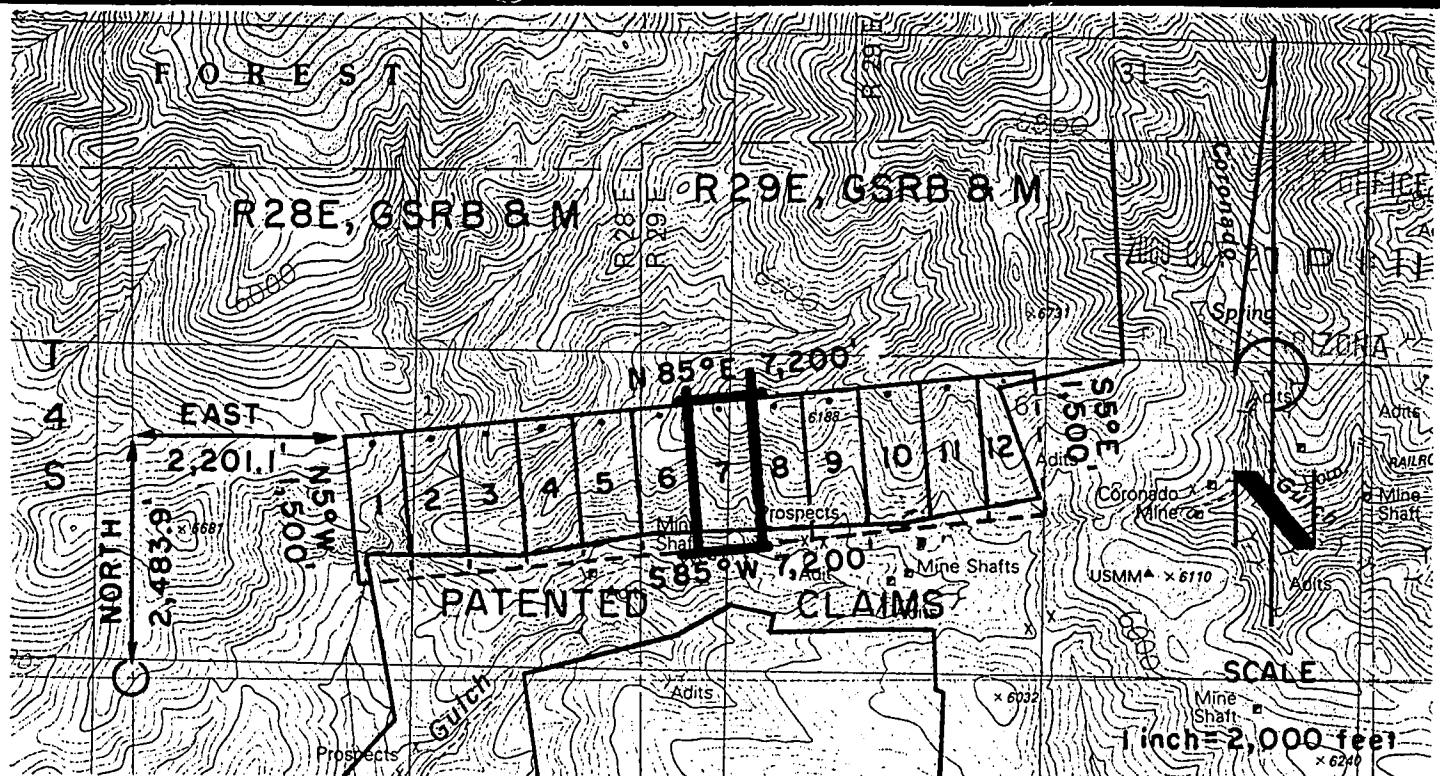
 Witness

PHELPS DODGE MORENCI, INC. (Owner)

by Richard A. Burns (Agent)

Richard A. Burns

AMC 354361

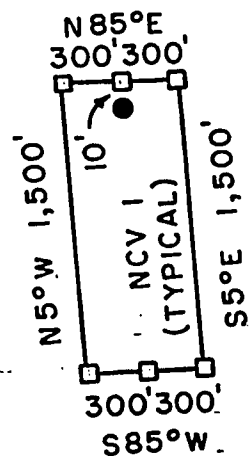


NCV 1- 4 LODE CLAIMS - LOCATED AUGUST 30, 2000

NCV 5-12 LODE CLAIMS - LOCATED AUGUST 14, 2000

GREENLEE COUNTY, ARIZONA

ALL CLAIMS ARE 600' X 1,500'.




- = CORNER MONUMENT / END CENTER MONUMENT
- = LOCATION MONUMENT

ALL MONUMENTS ARE 2" X 2" X 5'
WOOD POSTS.

PHELPS DODGE MORENCI, INC.
4521 US HIGHWAY 191
MORENCI, ARIZONA 85540-9795

ATTACHED TO AND
MADE A PART OF
NCV 7 LOCATION NOTICE
PAGE 2 OF 2



PHOENIX, ARIZONA

GREENLEE COUNTY RECORDER
P.O. Box 1625 - Clifton, Arizona 85533


STATE OF ARIZONA, County of Greenlee ss; \$ 9.00

No. 1000 I hereby certify that this instrument was filed for record
at request of PHELPS DODGE MORENCI, INC.

4521 U.S. HIGHWAY 191 MORENCI, ARIZONA 85540

Date OCT. 17, 20 00 at 10:00 A, M. in Docket No. 251

Page 169-171 witness my hand and official seal.

By Rosie G. Merino Deputy Recorder
 KATIE CLONTS
County Recorder

CAPTION HEADING: NOTICE OF MINING LOCATION

DO NOT REMOVE

This is part of the official document.

RECEIVED
BLM AZ STATE OFFICE

2000 OCT 27 P 1:11

ARIZONA NOTICE OF LOCATION
(Lode Claim)

PINAL, ARIZONA

NOTICE IS HEREBY GIVEN THAT PHELPS DODGE MORENCI, INC., whose mailing address is 4521 US Highway 191, Morenci, AZ 85540-9795, by its undersigned agent, makes this location of the NCV 8 lode mining claim, in the Unknown Mining District, Greenlee County, Arizona.

The general course of the claim is from NW to SE, and said claim is located within the NW, SW quarter(s) of Section(s) 6, Township 4S, Range 29E, GSRB&M, Greenlee County, Arizona.

This claim is 1500 feet in length and 600 feet in width.

This Notice of Location is posted on the center line of the claim.

The claim runs from the location monument on which this notice is posted 10 feet in a N5°W direction to the NW end line and 1490 feet in a S5°E direction to the SE end line. The claim boundaries are marked by six monuments, one at each corner and one at the center of each end line. The location monument on which this notice is posted is situated within Section 6, Township 4S, Range 29E, GSRB&M, Greenlee County, Arizona, and is approximately 2866 feet North and 6684 feet East from the SW corner of Section 1, Township 4S, Range 28E, GSRB&M, Greenlee County, Arizona.

The undersigned claims the ground as depicted on the map which is attached to a copy of this Notice of Location filed in the office of the County Recorder, Greenlee County, Clifton, Arizona.

The claim has been monumented in accordance with State and Federal law. Corner and location monuments are substantial posts projecting at least four feet above the ground.

Located, dated, and posted on the ground this 14 day of August, 2000.

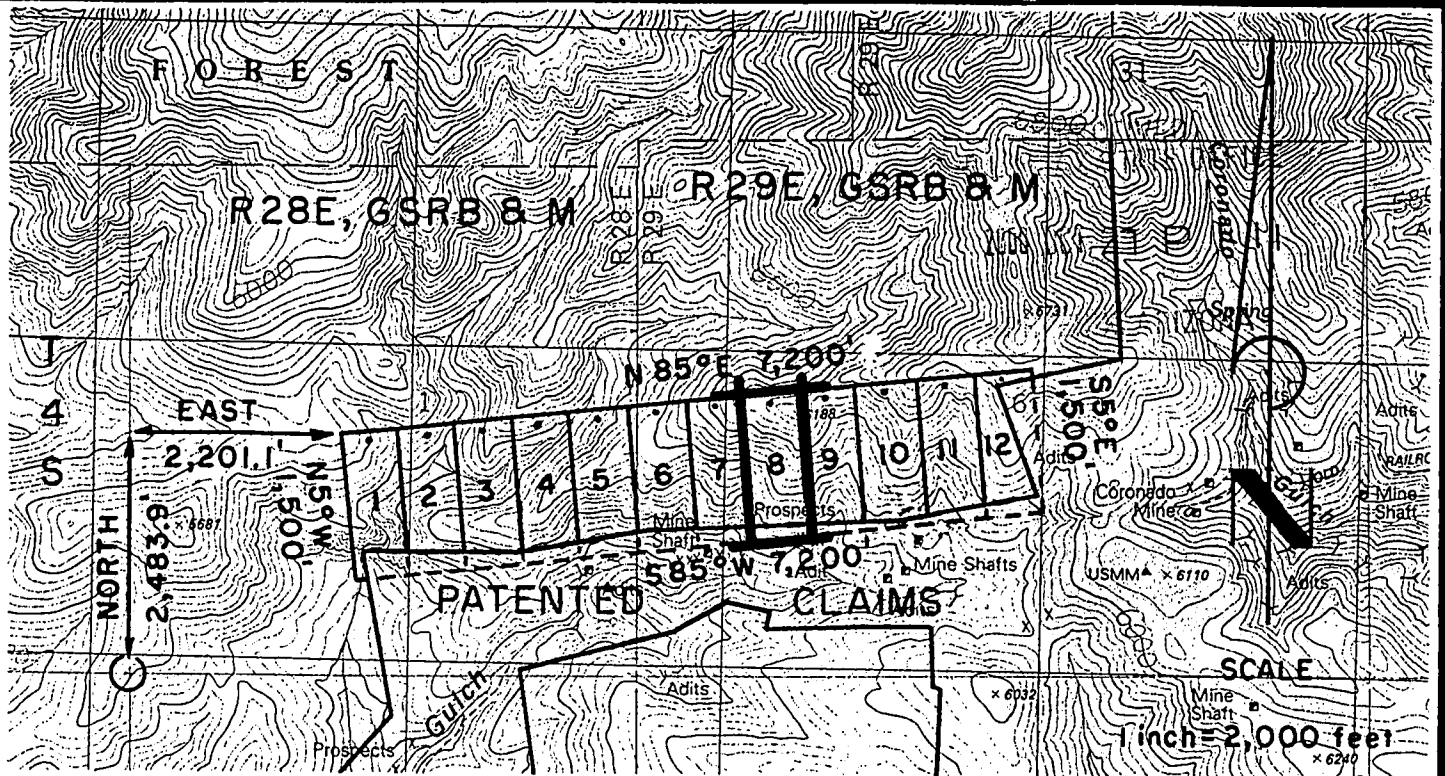
Time: 1305

 Witness

PHELPS DODGE MORENCI, INC. (Owner)

by Richard A. Burns (Agent)
Richard A. Burns

AMC 354362

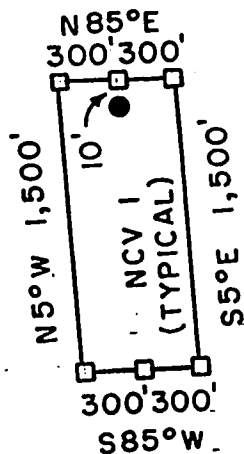


NCV 1- 4 LODE CLAIMS -LOCATED AUGUST 30, 2000

NCV 5-12 LODE CLAIMS -LOCATED AUGUST 14, 2000

GREENLEE COUNTY, ARIZONA

ALL CLAIMS ARE 600' X 1,500'.



□ = CORNER MONUMENT / END CENTER MONUMENT


● = LOCATION MONUMENT

ALL MONUMENTS ARE 2" X 2" X 5'
WOOD POSTS.

PHELPS DODGE MORENCI, INC.
4521 US HIGHWAY 191
MORENCI, ARIZONA 85540-9795

ATTACHED TO AND
MADE A PART OF
NCV 8 LOCATION NOTICE
PAGE 2 OF 2

AMU 354306



GREENLEE COUNTY RECORDER
P.O. Box 1625 - Clifton, Arizona 85533

PHOENIX, ARIZONA

STATE OF ARIZONA, County of Greenlee ss; \$ 9.00

No. 1001. I hereby certify that this instrument was filed for record
at request of PHELPS DODGE MORENCI, INC.

4521 U.S. HIGHWAY 191 MORENCI, ARIZONA 85540

Date OCT. 17, 20 00 at 10:00 A. M. in Docket No. 251

Page 172-174 witness my hand and official seal.

By Rosie L. Merino Deputy Recorder
KATIE CLONTS
County Recorder



CAPTION HEADING: NOTICE OF MINING LOCATION

DO NOT REMOVE

This is part of the official document.

RECEIVED
B.L.M. AZ STATE OFFICE

2000 OCT 27 P 1:11

ARIZONA NOTICE OF LOCATION
(Lode Claim)

PHOENIX, ARIZONA

NOTICE IS HEREBY GIVEN THAT PHELPS DODGE MORENCI, INC., whose mailing address is 4521 US Highway 191, Morenci, AZ 85540-9795, by its undersigned agent, makes this location of the NCV 9 lode mining claim, in the Unknown Mining District, Greenlee County, Arizona.

The general course of the claim is from NW to SE, and said claim is located within the NW, SW, quarter(s) of Section(s) 6, Township 4S, Range 29E, GSRB&M, Greenlee County, Arizona.

This claim is 1500 feet in length and 600 feet in width.

This Notice of Location is posted on the center line of the claim.

The claim runs from the location monument on which this notice is posted 10 feet in a N5°W direction to the NW end line and 1490 feet in a S5°E direction to the SE end line. The claim boundaries are marked by six monuments, one at each corner and one at the center of each end line. The location monument on which this notice is posted is situated within Section 6, Township 4S, Range 29E, GSRB&M, Greenlee County, Arizona, and is approximately 2918 feet North and 7282 feet East from the SW corner of Section 1, Township 4S, Range 28E, GSRB&M, Greenlee County, Arizona.

The undersigned claims the ground as depicted on the map which is attached to a copy of this Notice of Location filed in the office of the County Recorder, Greenlee County, Clifton, Arizona.

The claim has been monumented in accordance with State and Federal law. Corner and location monuments are substantial posts projecting at least four feet above the ground.

Located, dated, and posted on the ground this 14 day of August, 2000.

Time: 1205

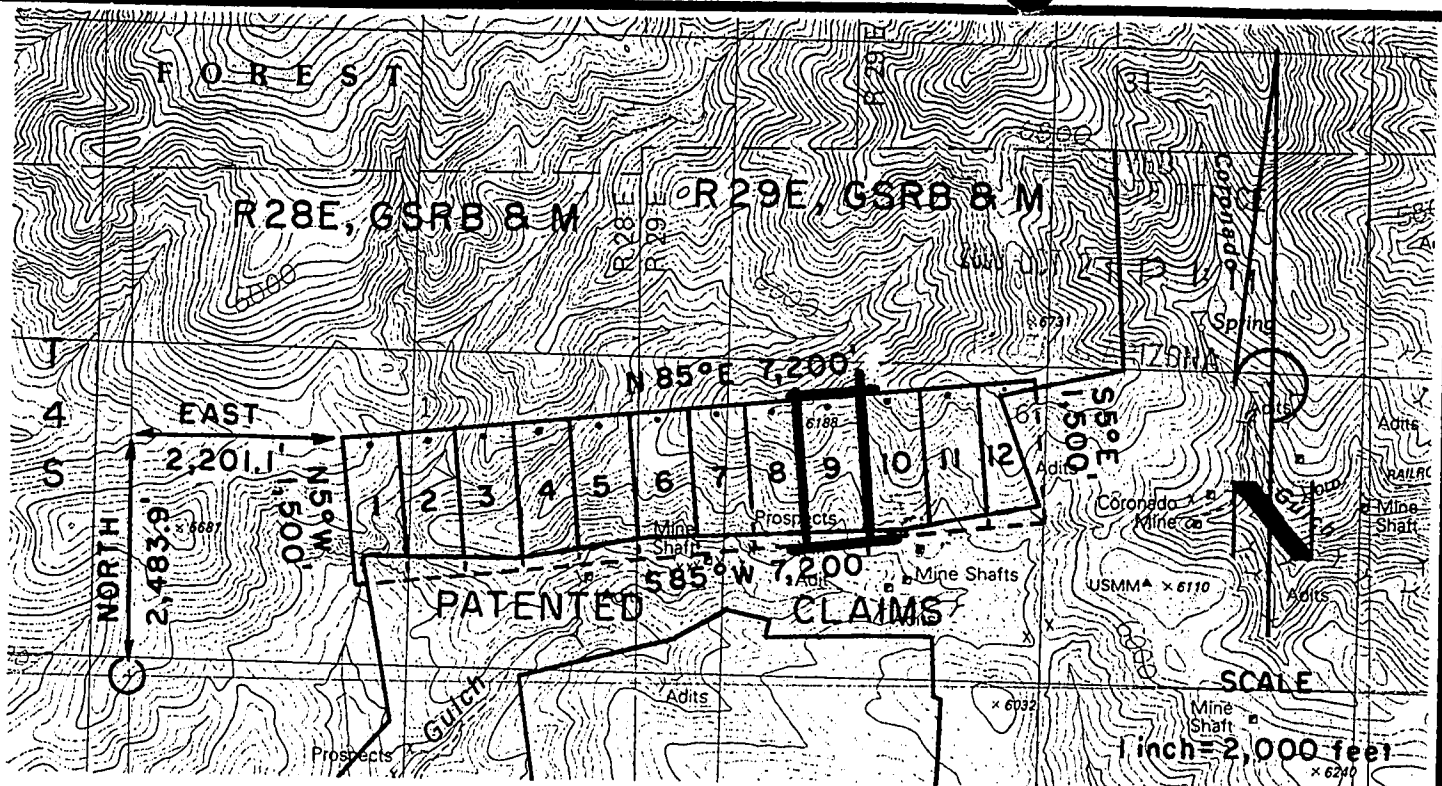
 Witness

PHELPS DODGE MORENCI, INC. (Owner)

by Richard A Burns (Agent)

Richard A. Burns

AMC 354363

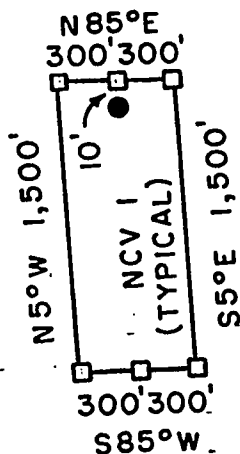


NCV 1- 4 LODE CLAIMS -LOCATED AUGUST 30, 2000

NCV 5-12 LODE CLAIMS -LOCATED AUGUST 14, 2000

GREENLEE COUNTY, ARIZONA

ALL CLAIMS ARE 600' X 1,500'.




- = CORNER MONUMENT / END CENTER MONUMENT
- = LOCATION MONUMENT

ALL MONUMENTS ARE 2" X 2" X 5'
WOOD POSTS.

PHELPS DODGE MORENCI, INC.
4521 US HIGHWAY 191
MORENCI, ARIZONA 85540-9795

ATTACHED TO AND
MADE A PART OF
NCV 9 LOCATION NOTICE
PAGE 2 OF 2

ANC 354363



GREENLEE COUNTY RECORDER PHOENIX, ARIZONA
P.O. Box 1625 - Clifton, Arizona 85533


STATE OF ARIZONA, County of Greenlee ss; \$ 9.00

No. 1002. I hereby certify that this instrument was filed for record
at request of PHELPS DODGE MORENCI, INC.

4521 U.S. HIGHWAY 191 MORENCI, ARIZONA 85540

Date OCT. 17, 20 00 at 10:00 A, M. in Docket No. 251

Page 175-177 witness my hand and official seal.

By Rosie L. Merino  KATIE CLONTS
Deputy Recorder County Recorder

CAPTION HEADING: NOTICE OF MINING LOCATION

DO NOT REMOVE

This is part of the official document.

DOCKET 251 PAGE 175

ANB 334364

RECEIVED
B.L.M. AZ STATE OFFICE

2000 OCT 27 P 1:11

ARIZONA NOTICE OF LOCATION
(Lode Claim)

PHOENIX, ARIZONA

NOTICE IS HEREBY GIVEN THAT PHELPS DODGE MORENCI, INC., whose mailing address is 4521 US Highway 191, Morenci, AZ 85540-9795, by its undersigned agent, makes this location of the NCV 10 lode mining claim, in the Unknown Mining District, Greenlee County, Arizona.

The general course of the claim is from NW to SE, and said claim is located within the NW, SW, quarter(s) of Section(s) 6, Township 4S, Range 29E, GSRB&M, Greenlee County, Arizona.

This claim is 1500 feet in length and 600 feet in width.

This Notice of Location is posted on the center line of the claim.


The claim runs from the location monument on which this notice is posted 10 feet in a N5°W direction to the NW end line and 1490 feet in a S5°E direction to the SE end line. The claim boundaries are marked by six monuments, one at each corner and one at the center of each end line. The location monument on which this notice is posted is situated within Section 6, Township 4S, Range 29E, GSRB&M, Greenlee County, Arizona, and is approximately 2971 feet North and 7879 feet East from the SW corner of Section 1, Township 4S, Range 28E, GSRB&M, Greenlee County, Arizona.

The undersigned claims the ground as depicted on the map which is attached to a copy of this Notice of Location filed in the office of the County Recorder, Greenlee County, Clifton, Arizona.

The claim has been monumented in accordance with State and Federal law. Corner and location monuments are substantial posts projecting at least four feet above the ground.

Located, dated, and posted on the ground this 14 day of August, 2000.

Time: 1145

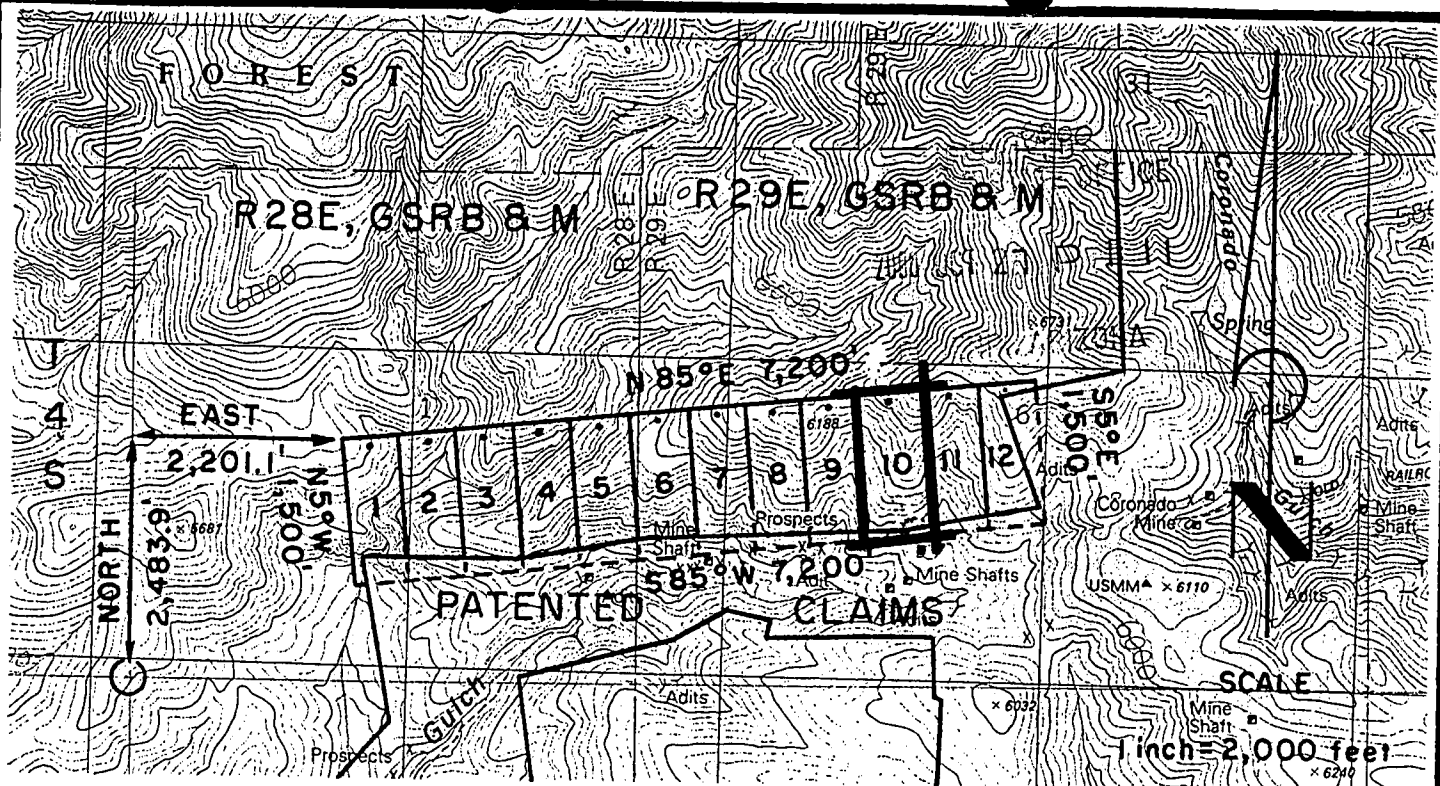
 Witness

PHELPS DODGE MORENCI, INC. (Owner)

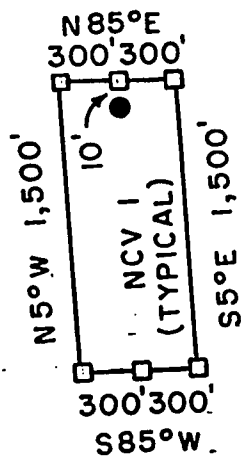
by Richard A. Burns (Agent)

Richard A. Burns

AMC 354364



NCV 1- 4 LODE CLAIMS - LOCATED AUGUST 30, 2000
 NCV 5-12 LODE CLAIMS - LOCATED AUGUST 14, 2000
 GREENLEE COUNTY, ARIZONA
 ALL CLAIMS ARE 600' X 1,500'.




- = CORNER MONUMENT / END CENTER MONUMENT
 - = LOCATION MONUMENT
- ALL MONUMENTS ARE 2" X 2" X 5'
 WOOD POSTS.

PHELPS DODGE MORENCI, INC.
 4521 US HIGHWAY 191
 MORENCI, ARIZONA 85540-9795

ATTACHED TO AND
 MADE A PART OF
 NCV 10 LOCATION NOTICE
 PAGE 2 OF 2

AMC 354364



GREENLEE COUNTY RECORDER PHOENIX, ARIZONA
P.O. Box 1625 - Clifton, Arizona 85533

STATE OF ARIZONA, County of Greenlee ss; \$ 9.00


No. 1003 I hereby certify that this instrument was filed for record
at request of PHELPS DODGE MORENCI, INC.

4521 U.S. HIGHWAY 191 MORENCI, ARIZONA 85540

Date OCT. 17, 20 00 at 10:00 A, M. in Docket No. 251

Page 178-180 witness my hand and official seal.

By Rosie L. Merino KATIE CLONTS
Deputy Recorder County Recorder



CAPTION HEADING: NOTICE OF MINING LOCATION

DO NOT REMOVE

This is part of the official document.

RECEIVED
B.L.M. AZ STATE OFFICE

2000 OCT 27 P 1:11

ARIZONA NOTICE OF LOCATION
(Lode Claim)

PHOENIX, ARIZONA

NOTICE IS HEREBY GIVEN THAT PHELPS DODGE MORENCI, INC., whose mailing address is 4521 US Highway 191, Morenci, AZ 85540-9795, by its undersigned agent, makes this location of the NCV // lode mining claim, in the Unknown Mining District, Greenlee County, Arizona.

The general course of the claim is from NW to SE, and said claim is located within the NW, SW, quarter(s) of Section(s) 6, Township 4S, Range 29E, GSRB&M, Greenlee County, Arizona.

This claim is 1500 feet in length and 600 feet in width.

This Notice of Location is posted on the center line of the claim.

The claim runs from the location monument on which this notice is posted 10 feet in a N5°W direction to the NW end line and 1490 feet in a S5°E direction to the SE end line. The claim boundaries are marked by six monuments, one at each corner and one at the center of each end line. The location monument on which this notice is posted is situated within Section 6, Township 4S, Range 29E, GSRB&M, Greenlee County, Arizona, and is approximately 3023 feet North and 8477 feet East from the SW corner of Section 1, Township 4S, Range 28E, GSRB&M, Greenlee County, Arizona.

The undersigned claims the ground as depicted on the map which is attached to a copy of this Notice of Location filed in the office of the County Recorder, Greenlee County, Clifton, Arizona.

The claim has been monumented in accordance with State and Federal law. Corner and location monuments are substantial posts projecting at least four feet above the ground.

Located, dated, and posted on the ground this 14 day of August, 2000.

Time: 1115.

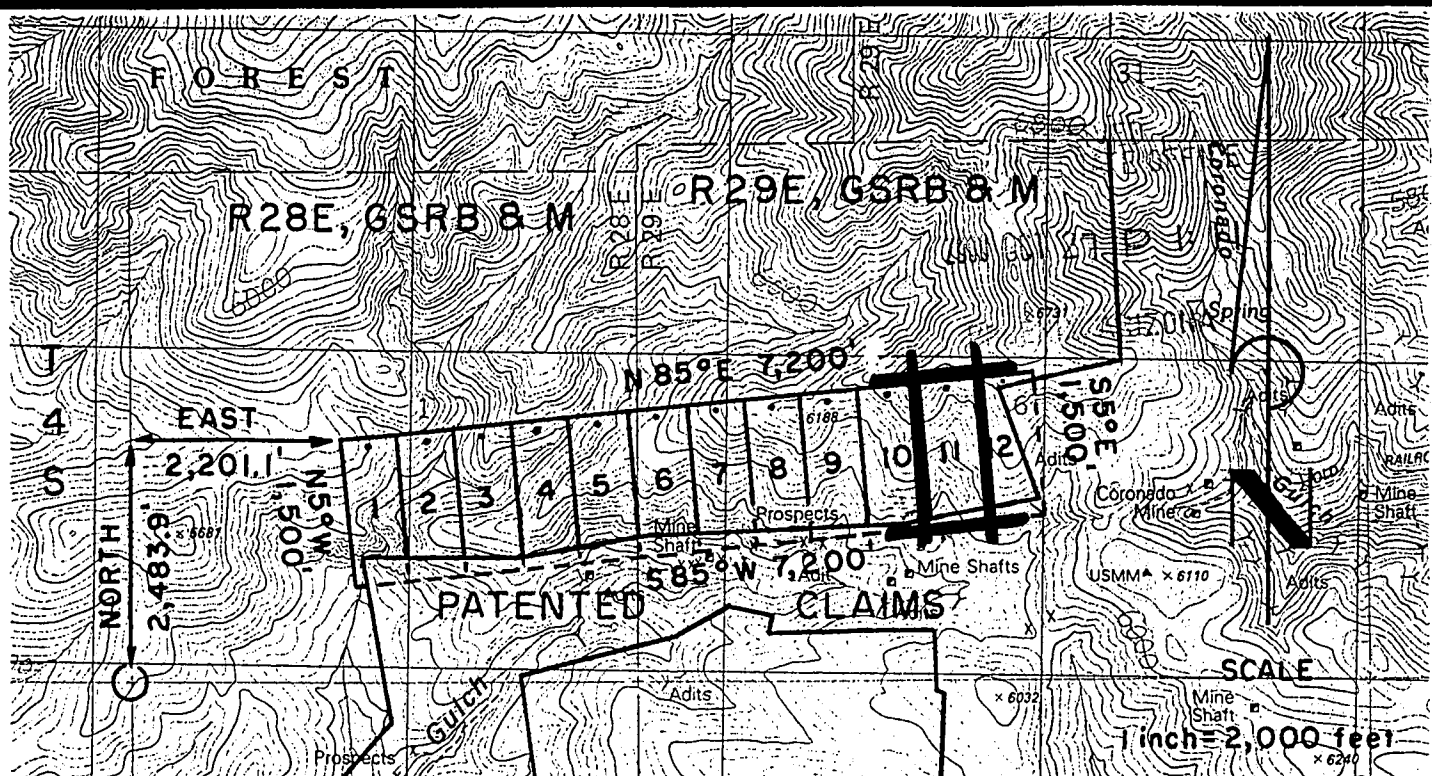
Witness

PHELPS DODGE MORENCI, INC. (Owner)

by Richard A. Burns (Agent)

Richard A. Burns

AMC 354365

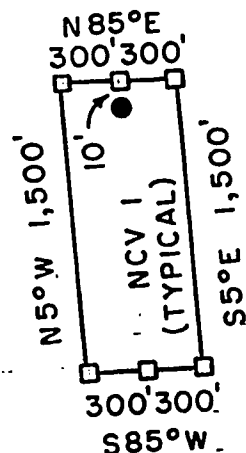


NCV 1- 4 LODE CLAIMS - LOCATED AUGUST 30, 2000

NCV 5-12 LODE CLAIMS - LOCATED AUGUST 14, 2000

GREENLEE COUNTY, ARIZONA

ALL CLAIMS ARE 600' X 1,500'.




- = CORNER MONUMENT / END CENTER MONUMENT
- = LOCATION MONUMENT

ALL MONUMENTS ARE 2" X 2" X 5'
WOOD POSTS.

PHELPS DODGE MORENCI, INC.
4521 US HIGHWAY 191
MORENCI, ARIZONA 85540-9795

ATTACHED TO AND
MADE A PART OF
NCV // LOCATION NOTICE
PAGE 2 OF 2

AMC 354365



GREENLEE COUNTY RECORDER PHOENIX, ARIZONA
P.O. Box 1625 - Clifton, Arizona 85533

STATE OF ARIZONA, County of Greenlee ss; \$ 9.00

No. 1004 I hereby certify that this instrument was filed for record
at request of PHELPS DODGE MORENCI, INC.

4521 U.S. HIGHWAY 191 MORENCI, ARIZONA 85540

Date OCT. 17, 20 00 at 10:00 A, M. in Docket No. 251

Page 181-183 witness my hand and official seal.

By Rosie L. Merino  ATIE CLONTS
Deputy Recorder County Recorder

CAPTION HEADING: NOTICE OF MINING LOCATION

DO NOT REMOVE

This is part of the official document.

DOCKET 251 PAGE 181

AMU 354366

RECEIVED
B.L.M. AZ STATE OFFICE

2000 OCT 27 P 1:11

ARIZONA NOTICE OF LOCATION
(Lode Claim) PHOENIX, ARIZONA

NOTICE IS HEREBY GIVEN THAT PHELPS DODGE MORENCI, INC., whose mailing address is 4521 US Highway 191, Morenci, AZ 85540-9795, by its undersigned agent, makes this location of the NCV 12 lode mining claim, in the Unknown Mining District, Greenlee County, Arizona.

The general course of the claim is from NW to SE, and said claim is located within the , , NW, SW, quarter(s) of Section(s) 6, Township 4S, Range 29E, GSRB&M, Greenlee County, Arizona.

This claim is 1500 feet in length and 600 feet in width.

This Notice of Location is posted on the center line of the claim.


The claim runs from the location monument on which this notice is posted 10 feet in a N5°W direction to the NW end line and 1490 feet in a S5°E direction to the SE end line. The claim boundaries are marked by six monuments, one at each corner and one at the center of each end line. The location monument on which this notice is posted is situated within Section 6, Township 4S, Range 29E, GSRB&M, Greenlee County, Arizona, and is approximately 3075 feet North and 9075 feet East from the SW corner of Section 1, Township 4S, Range 28E, GSRB&M, Greenlee County, Arizona.

The undersigned claims the ground as depicted on the map which is attached to a copy of this Notice of Location filed in the office of the County Recorder, Greenlee County, Clifton, Arizona.

The claim has been monumented in accordance with State and Federal law. Corner and location monuments are substantial posts projecting at least four feet above the ground.

Located, dated, and posted on the ground this 14 day of August, 2000.


Time: 1040

 Witness

PHELPS DODGE MORENCI, INC. (Owner)

by Richard A Burns (Agent)
Richard A. Burns

AMC 354366



PHOENIX, ARIZONA

GREENLEE COUNTY RECORDER
P.O. Box 1625 - Clifton, Arizona 85533

STATE OF ARIZONA, County of Greenlee ss; \$ 9.00

No. 1005. I hereby certify that this instrument was filed for record
at request of PHELPS DODGE MORENCI, INC.

4521 U.S. HIGHWAY 191 MORENCI, ARIZONA 85540

Date OCT. 17, 20 00 at 10:00 A. M. in Docket No. 251

Page 184-186 witness my hand and official seal.

By Rosie G. Merino
Deputy Recorder

KATIE CLONTS
County Recorder

RECORDER
SEAL
GREENLEE COUNTY ARIZONA

CAPTION HEADING: NOTICE OF MINING LOCATION

ANC 354367

DO NOT REMOVE

This is part of the official document.

RECEIVED
B.L.M. AZ STATE OFFICE

2000 OCT 27 P 1:21

ARIZONA NOTICE OF LOCATION
(Lode Claim)

PHOENIX, ARIZONA

NOTICE IS HEREBY GIVEN THAT PHELPS DODGE MORENCI, INC., whose mailing address is 4521 US Highway 191, Morenci, AZ 85540-9795, by its undersigned agent, makes this location of the SUN / lode mining claim, in the Unknown Mining District, Greenlee County, Arizona.

The general course of the claim is from East to West, and said claim is located within the NE, NW, quarter(s) of Section(s) 30, 29, Township 35, Range 29E, GSRB&M, Greenlee County, Arizona.

This claim is 1500 feet in length and 600 feet in width.

This Notice of Location is posted on the center line of the claim.

The claim runs from the location monument on which this notice is posted 10 feet in a E'ly direction to the East end line and 1490 feet in a W'ly direction to the West end line. The claim boundaries are marked by six monuments, one at each corner and one at the center of each end line. The location monument on which this notice is posted is situated within Section 29, Township 3S, Range 29E, GSRB&M, Greenlee County, Arizona, and is approximately 3900 feet North and 890 feet East from the SW corner of Section 29, Township 3S, Range 29E, GSRB&M, Greenlee County, Arizona.

The undersigned claims the ground as depicted on the map which is attached to a copy of this Notice of Location filed in the office of the County Recorder, Greenlee County, Clifton, Arizona.

The claim has been monumented in accordance with State and Federal law. Corner and location monuments are substantial posts projecting at least four feet above the ground.

Located, dated, and posted on the ground this 9 day of August, 2000.

Time: 0855


Witness

PHELPS DODGE MORENCI, INC. (Owner)

by Richard A Burns (Agent)

Richard A. Burns

AMC 354367



GREENLEE COUNTY RECORDER
P.O. Box 1625 - Clifton, Arizona 85533

PHOENIX, ARIZONA

STATE OF ARIZONA, County of Greenlee ss; \$ 9.00

No. 1006 I hereby certify that this instrument was filed for record
at request of PHELPS DODGE MORENCI, INC.

4521 U.S. HIGHWAY 191 MORENCI, ARIZONA 85540

Date OCT. 17, 20 00 at 10:00 A, M. in Docket No. 251

Page 187-189 witness my hand and official seal.

By *Rosie G. Merino*
Deputy Recorder



KATIE CLONTS
County Recorder

CAPTION HEADING: NOTICE OF MINING LOCATION

ANC 354368

DO NOT REMOVE

This is part of the official document.

RECEIVED
B.L.M. AZ STATE OFFICE

2000 OCT 27 P 1:21

ARIZONA NOTICE OF LOCATION
(Lode Claim)

PHOENIX, ARIZONA

NOTICE IS HEREBY GIVEN THAT PHELPS DODGE MORENCI, INC., whose mailing address is 4521 US Highway 191, Morenci, AZ 85540-9795, by its undersigned agent, makes this location of the SUN Z lode mining claim, in the Unknown Mining District, Greenlee County, Arizona.

The general course of the claim is from East to West, and said claim is located within the _____, _____, _____, NW, quarter(s) of Section(s) 29, Township 35, Range 29E, GSRB&M, Greenlee County, Arizona.

This claim is 1500 feet in length and 600 feet in width.

This Notice of Location is posted on the center line of the claim.

The claim runs from the location monument on which this notice is posted 1490 feet in a E'ly direction to the East end line and 10 feet in a W'ly direction to the West end line. The claim boundaries are marked by six monuments, one at each corner and one at the center of each end line. The location monument on which this notice is posted is situated within Section 29, Township 3S, Range 29E, GSRB&M, Greenlee County, Arizona, and is approximately 3900 feet North and 910 feet East from the SW corner of Section 29, Township 3S, Range 29E, GSRB&M, Greenlee County, Arizona.

The undersigned claims the ground as depicted on the map which is attached to a copy of this Notice of Location filed in the office of the County Recorder, Greenlee County, Clifton, Arizona.

The claim has been monumented in accordance with State and Federal law. Corner and location monuments are substantial posts projecting at least four feet above the ground.

Located, dated, and posted on the ground this 9 day of August, 2000.

Time: 0855.

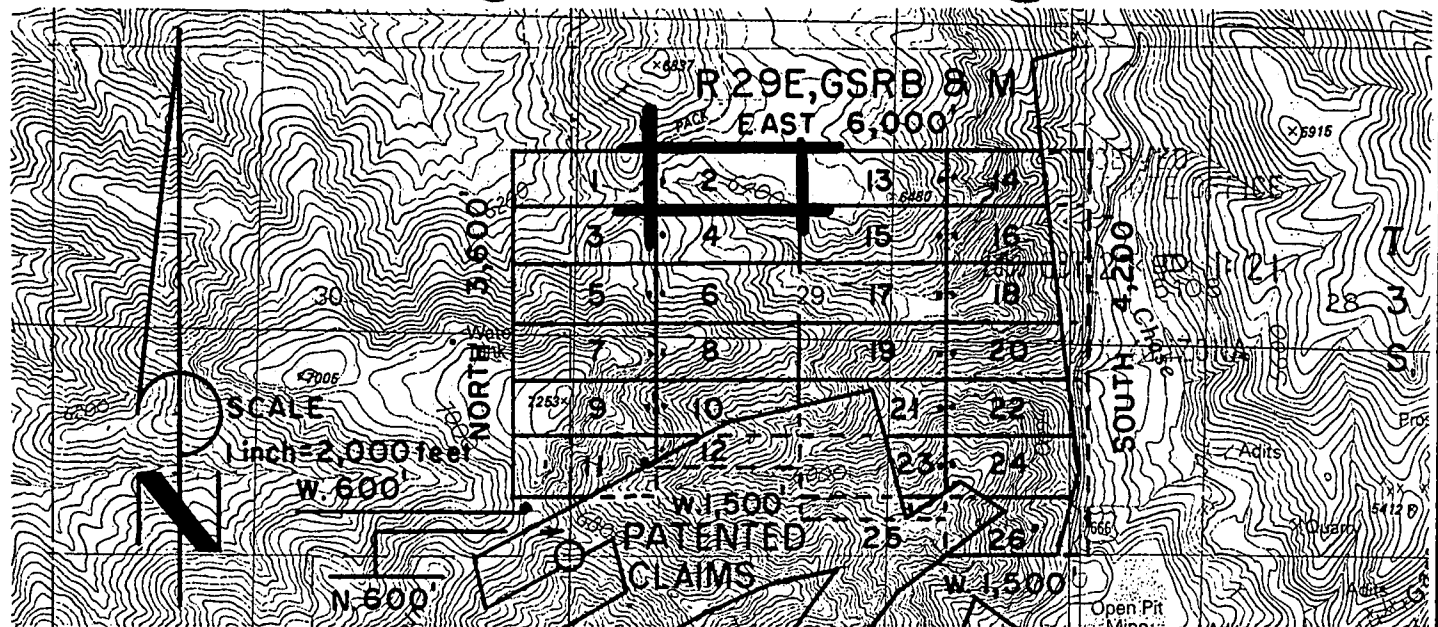
Witness

PHELPS DODGE MORENCI, INC. (Owner)

by Richard A. Burns (Agent)

Richard A. Burns

ANC 354368



SUN 1 - 12 LODE CLAIMS - LOCATED AUGUST 9, 2000

SUN 13- 18 LODE CLAIMS - LOCATED AUGUST 7, 2000

SUN 19-26 LODE CLAIMS - LOCATED AUGUST 8, 2000

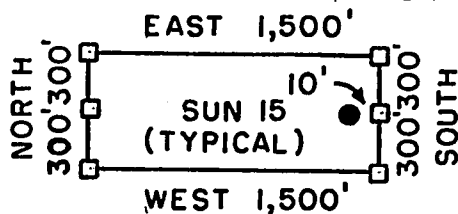
GREENLEE COUNTY, ARIZONA

ALL CLAIMS ARE 600' X 1,500' EXCEPT FOR THE FOLLOWING:

SUN 12 300' X 1,500'

SUN 25 200' X 1,500'

NOTE: CLAIMANT ACKNOWLEDGES THAT ITS CLAIM GROUP
ADJOINS FEE PROPERTY. CLAIMANT HAS NO INTENT TO
TRESPASS ON SAID FEE PROPERTY, OR TO CLAIM ANY
PROPERTY OTHER THAN FEDERAL MINERALS.



□ = CORNER/END CENTER MONUMENT



● = LOCATION MONUMENT

ALL MONUMENTS ARE 2" X 2" X 5'
WOOD POSTS.

PHELPS DODGE MORENCI, INC.
4521 US HIGHWAY 191
MORENCI, ARIZONA 85540-9795

ATTACHED TO AND
MADE A PART OF
SUN 2 LOCATION NOTICE
PAGE 2 OF 2

ANG 354368



GREENLEE COUNTY RECORDER
P.O. Box 1625 - Clifton, Arizona 85533

PHOENIX, ARIZONA

STATE OF ARIZONA, County of Greenlee ss; \$ 9.00


No. 1007. I hereby certify that this instrument was filed for record
at request of PHELPS DODGE MORENCI, INC.

4521 U.S. HIGHWAY 191 MORENCI, ARIZONA 85540

Date OCT. 17, 20 00 at 10:00 A, M. in Docket No. 251

Page 190-192 witness my hand and official seal.

By *Rosie L. Merino*
Deputy Recorder



KATIE CLONTS
County Recorder

CAPTION HEADING: NOTICE OF MINING LOCATION

DO NOT REMOVE

This is part of the official document.

RECEIVED
B.L.M. AZ STATE OFFICE

2000 OCT 27 P 1:21

ARIZONA NOTICE OF LOCATION
(Lode Claim)

PHOENIX, ARIZONA

NOTICE IS HEREBY GIVEN THAT PHELPS DODGE MORENCI, INC., whose mailing address is 4521 US Highway 191, Morenci, AZ 85540-9795, by its undersigned agent, makes this location of the SUN 3 lode mining claim, in the Unknown Mining District, Greenlee County, Arizona.

The general course of the claim is from East to West, and said claim is located within the NE, NW, quarter(s) of Section(s) 30, 29, Township 35, Range 29E, GSRB&M, Greenlee County, Arizona.

This claim is 1500 feet in length and 600 feet in width.

This Notice of Location is posted on the center line of the claim.

The claim runs from the location monument on which this notice is posted 10 feet in a E'ly direction to the East end line and 1490 feet in a W'ly direction to the West end line. The claim boundaries are marked by six monuments, one at each corner and one at the center of each end line. The location monument on which this notice is posted is situated within Section 29, Township 3S, Range 29E, GSRB&M, Greenlee County, Arizona, and is approximately 3300 feet North and 890 feet East from the SW corner of Section 29, Township 3S, Range 29E, GSRB&M, Greenlee County, Arizona.

The undersigned claims the ground as depicted on the map which is attached to a copy of this Notice of Location filed in the office of the County Recorder, Greenlee County, Clifton, Arizona.

The claim has been monumented in accordance with State and Federal law. Corner and location monuments are substantial posts projecting at least four feet above the ground.

Located, dated, and posted on the ground this 9 day of August, 2000.
Time: RB 10000925.


Witness

PHELPS DODGE MORENCI, INC. (Owner)

by Richard A. Burns (Agent)

Richard A. Burns

AMC 354369



GREENLEE COUNTY RECORDER
P.O. Box 1625 - Clifton, Arizona 85533

PHOENIX, ARIZONA

STATE OF ARIZONA, County of Greenlee ss; \$ 9.00


No. 1008. I hereby certify that this instrument was filed for record
at request of PHELPS DODGE MORENCI, INC.

4521 U.S. HIGHWAY 191 MORENCI, ARIZONA 85540

Date OCT. 17, 20 00 at 10:00 A, M. in Docket No. 251

Page 193-195 witness my hand and official seal.

By *Basie L. Merino*
Deputy Recorder



KATIE CLONTS
County Recorder

CAPTION HEADING: NOTICE OF MINING LOCATION

AMC 354370

DO NOT REMOVE

This is part of the official document.

DOCKET 251 PAGE 193

RECEIVED
B.L.M. AZ STATE OFFICE

2000 OCT 27 P 1:22

ARIZONA NOTICE OF LOCATION
(Lode Claim)

PHOENIX, ARIZONA

NOTICE IS HEREBY GIVEN THAT PHELPS DODGE MORENCI, INC., whose mailing address is 4521 US Highway 191, Morenci, AZ 85540-9795, by its undersigned agent, makes this location of the SUN 4 lode mining claim, in the Unknown Mining District, Greenlee County, Arizona.

The general course of the claim is from East to West, and said claim is located within the _____, _____, _____, NW, quarter(s) of Section(s) 29, Township 35, Range 29E, GSRB&M, Greenlee County, Arizona.

This claim is 1500 feet in length and 600 feet in width.

This Notice of Location is posted on the center line of the claim.

The claim runs from the location monument on which this notice is posted 1490 feet in a E'ly direction to the East end line and 10 feet in a W'ly direction to the West end line. The claim boundaries are marked by six monuments, one at each corner and one at the center of each end line. The location monument on which this notice is posted is situated within Section 29, Township 3S, Range 29E, GSRB&M, Greenlee County, Arizona, and is approximately 3300 feet North and 710 feet East from the SW corner of Section 29, Township 3S, Range 29E, GSRB&M, Greenlee County, Arizona.

The undersigned claims the ground as depicted on the map which is attached to a copy of this Notice of Location filed in the office of the County Recorder, Greenlee County, Clifton, Arizona.

The claim has been monumented in accordance with State and Federal law. Corner and location monuments are substantial posts projecting at least four feet above the ground.

Located, dated, and posted on the ground this 9 day of August, 2000.

Time: 0925


Witness

PHELPS DODGE MORENCI, INC. (Owner)

by Richard A. Burns (Agent)

Richard A. Burns

AMC 354370



SUN 1 - 12 LODE CLAIMS - LOCATED AUGUST 9, 2000

SUN 13- 18 LODE CLAIMS - LOCATED AUGUST 7, 2000

SUN 19-26 LODE CLAIMS - LOCATED AUGUST 8, 2000

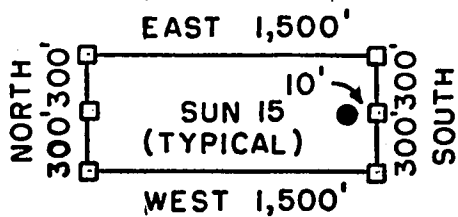
GREENLEE COUNTY, ARIZONA

ALL CLAIMS ARE 600' X 1,500' EXCEPT FOR THE FOLLOWING:

SUN 12 300' X 1,500'

SUN 25 200' X 1,500'

NOTE: CLAIMANT ACKNOWLEDGES THAT ITS CLAIM GROUP
ADJOINS FEE PROPERTY. CLAIMANT HAS NO INTENT TO
TRESPASS ON SAID FEE PROPERTY, OR TO CLAIM ANY
PROPERTY OTHER THAN FEDERAL MINERALS.



□ = CORNER/END CENTER MONUMENT

● = LOCATION MONUMENT

ALL MONUMENTS ARE 2" X 2" X 5'
WOOD POSTS.

PHELPS DODGE MORENCI, INC.
4521 US HIGHWAY 191
MORENCI, ARIZONA 85540-9795

ATTACHED TO AND
MADE A PART OF
SUN 4 LOCATION NOTICE
PAGE 2 OF 2

AMC 354310

RECEIVED
BUREAU OF LANDS
OCT 27 P 1:22



GREENLEE COUNTY RECORDER
P.O. Box 1625 - Clifton, Arizona 85533

PHOENIX, ARIZONA

STATE OF ARIZONA, County of Greenlee ss; \$ 9.00

No. 1009 I hereby certify that this instrument was filed for record
at request of PHELPS DODGE MORENCI, INC.

4521 U.S. HIGHWAY 191 MORENCI, ARIZONA 85540

Date OCT.17, 20 00 at 10:00 A. M. in Docket No. 251

Page 196-198 witness my hand and official seal.

By Rosie L. Merino
Deputy Recorder



KATIE CLONTS
County Recorder

CAPTION HEADING: NOTICE OF MINING LOCATION

DO NOT REMOVE

This is part of the official document.

RECEIVED
S.L.M. AZ STATE OFFICE

2000 OCT 27 P 1:22

ARIZONA NOTICE OF LOCATION
(Lode Claim)

PHOENIX, ARIZONA

NOTICE IS HEREBY GIVEN THAT PHELPS DODGE MORENCI, INC., whose mailing address is 4521 US Highway 191, Morenci, AZ 85540-9795, by its undersigned agent, makes this location of the SUN 5 lode mining claim, in the Unknown Mining District, Greenlee County, Arizona.

The general course of the claim is from East to West, and said claim is located within the NE & SE, NW & SW quarter(s) of Section(s) 30, 29, Township 3 S, Range 29 E, GSRB&M, Greenlee County, Arizona.

This claim is 1500 feet in length and 600 feet in width.

This Notice of Location is posted on the center line of the claim.

The claim runs from the location monument on which this notice is posted 10 feet in a E'ly direction to the East end line and 1490 feet in a W'ly direction to the West end line. The claim boundaries are marked by six monuments, one at each corner and one at the center of each end line. The location monument on which this notice is posted is situated within Section 29, Township 3S, Range 29E, GSRB&M, Greenlee County, Arizona, and is approximately 2700 feet North and 890 feet East from the SW corner of Section 29, Township 3S, Range 29E, GSRB&M, Greenlee County, Arizona.

The undersigned claims the ground as depicted on the map which is attached to a copy of this Notice of Location filed in the office of the County Recorder, Greenlee County, Clifton, Arizona.

The claim has been monumented in accordance with State and Federal law. Corner and location monuments are substantial posts projecting at least four feet above the ground.

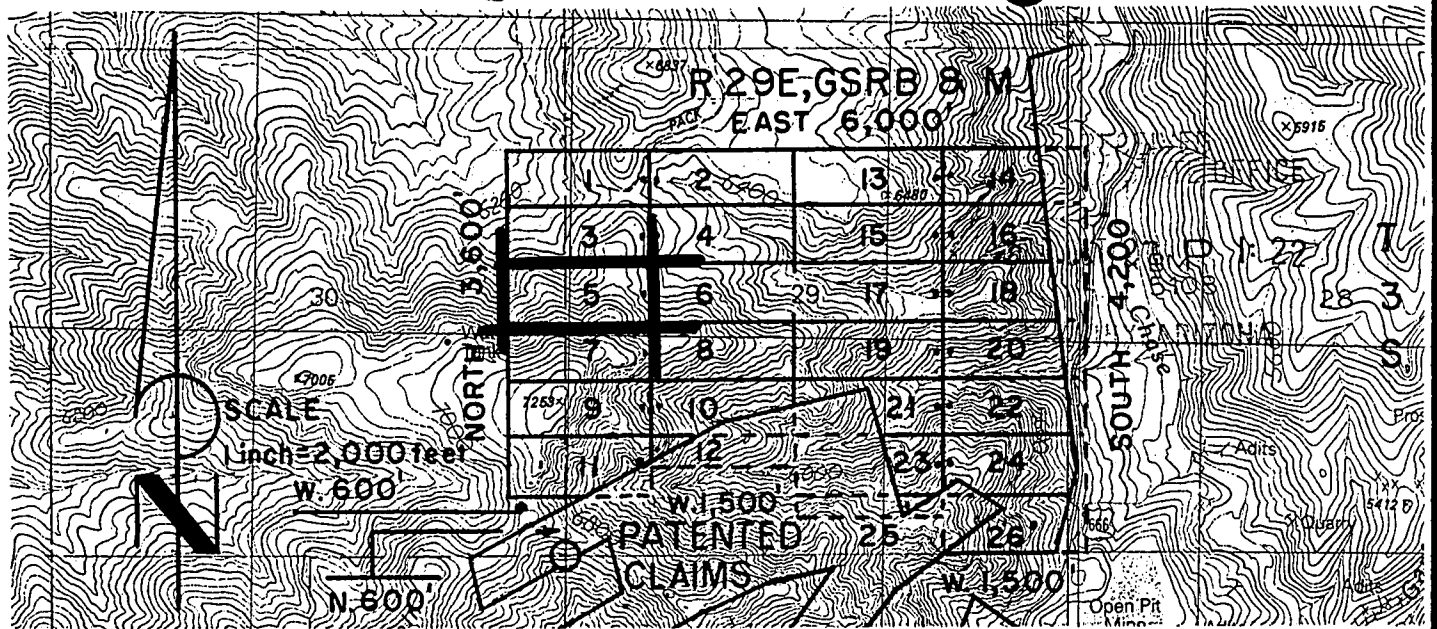
Located, dated, and posted on the ground this 9 day of August, 2000.
Time: 1000.

Witness

PHELPS DODGE MORENCI, INC. (Owner)

by Richard A Burns (Agent)

Richard A. Burns



SUN 1 - 12 LODE CLAIMS - LOCATED AUGUST 9, 2000

SUN 13- 18 LODE CLAIMS - LOCATED AUGUST 7, 2000

SUN 19-26 LODE CLAIMS - LOCATED AUGUST 8, 2000

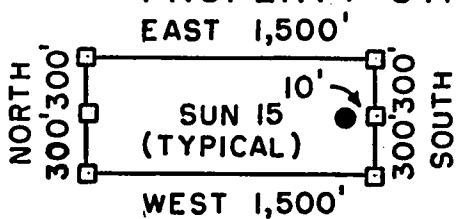
GREENLEE COUNTY, ARIZONA

ALL CLAIMS ARE 600' X 1,500' EXCEPT FOR THE FOLLOWING:

SUN 12 300' X 1,500'

SUN 25 200' X 1,500'

NOTE: CLAIMANT ACKNOWLEDGES THAT ITS CLAIM GROUP
ADJOINS FEE PROPERTY. CLAIMANT HAS NO INTENT TO
TRESPASS ON SAID FEE PROPERTY, OR TO CLAIM ANY
PROPERTY OTHER THAN FEDERAL MINERALS.



□ = CORNER/END CENTER MONUMENT


● = LOCATION MONUMENT

ALL MONUMENTS ARE 2" X 2" X 5'
WOOD POSTS.

PHELPS DODGE MORENCI, INC.
4521 US HIGHWAY 191
MORENCI, ARIZONA 85540-9795

ATTACHED TO AND
MADE A PART OF
SUN 5 LOCATION NOTICE
PAGE 2 OF 2

FILE 334371



GREENLEE COUNTY RECORDER PHOENIX, ARIZONA
P.O. Box 1625 - Clifton, Arizona 85533

STATE OF ARIZONA, County of Greenlee ss; \$ 9.00


No. 1010 I hereby certify that this instrument was filed for record
at request of PHELPS DODGE MORENCI, INC.

4521 U.S. HIGHWAY 191 MORENCI, ARIZONA 85540

Date OCT. 17, 20 00 at 10:00 A, M. in Docket No. 251

Page 199-201 witness my hand and official seal.

By Rain G. Merino
Deputy Recorder



KATIE CLONTS
County Recorder

CAPTION HEADING: NOTICE OF MINING LOCATION

DO NOT REMOVE

This is part of the official document.

DOCKET 251 PAGE 199

2000 OCT 27 12

RECEIVED
B.L.M. AZ STATE OFFICE

2000 OCT 27 P 1:22

ARIZONA NOTICE OF LOCATION
(Lode Claim)

PHOENIX, ARIZONA

NOTICE IS HEREBY GIVEN THAT PHELPS DODGE MORENCI, INC., whose mailing address is 4521 US Highway 191, Morenci, AZ 85540-9795, by its undersigned agent, makes this location of the SUN 6 lode mining claim, in the Unknown Mining District, Greenlee County, Arizona.

The general course of the claim is from East to West, and said claim is located within the NW 34 quarter(s) of Section(s) 29, Township 35, Range 29E, GSRB&M, Greenlee County, Arizona.

This claim is 1500 feet in length and 600 feet in width.

This Notice of Location is posted on the center line of the claim.

The claim runs from the location monument on which this notice is posted 1490 feet in a E'ly direction to the East end line and 10 feet in a W'ly direction to the West end line. The claim boundaries are marked by six monuments, one at each corner and one at the center of each end line. The location monument on which this notice is posted is situated within Section 29, Township 3S, Range 29E, GSRB&M, Greenlee County, Arizona, and is approximately 2700 feet North and 910 feet East from the SW corner of Section 29, Township 3S, Range 29E, GSRB&M, Greenlee County, Arizona.

The undersigned claims the ground as depicted on the map which is attached to a copy of this Notice of Location filed in the office of the County Recorder, Greenlee County, Clifton, Arizona.

The claim has been monumented in accordance with State and Federal law. Corner and location monuments are substantial posts projecting at least four feet above the ground.

Located, dated, and posted on the ground this 9 day of August, 2000.

Time: 1000

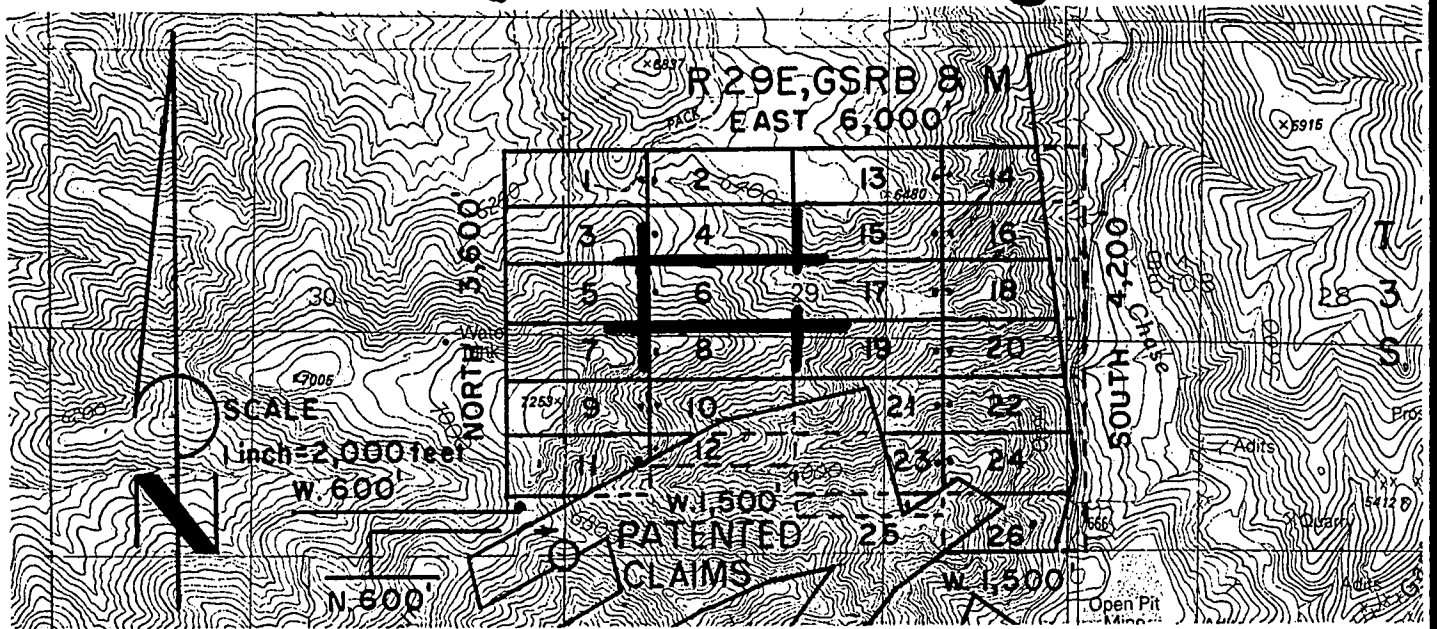
Witness

PHELPS DODGE MORENCI, INC. (Owner)

by Richard A. Burns (Agent)

Richard A. Burns

AMC 354372



SUN 1 - 12 LODE CLAIMS - LOCATED AUGUST 9, 2000

SUN 13- 18 LODE CLAIMS - LOCATED AUGUST 7, 2000

SUN 19-26 LODE CLAIMS - LOCATED AUGUST 8, 2000

GREENLEE COUNTY, ARIZONA

ALL CLAIMS ARE 600' X 1,500' EXCEPT FOR THE FOLLOWING:

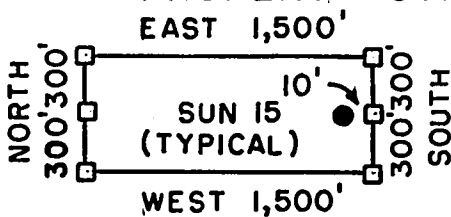
SUN 12 300' X 1,500'

SUN 25 200' X 1,500'

NOTE: CLAIMANT ACKNOWLEDGES THAT ITS CLAIM GROUP
ADJOINS FEE PROPERTY. CLAIMANT HAS NO INTENT TO
TRESPASS ON SAID FEE PROPERTY, OR TO CLAIM ANY
PROPERTY OTHER THAN FEDERAL MINERALS.

RECEIVED
BLM FIELD OFFICE
2000 OCT 27 1:22
PHOENIX, ARIZONA

AMC 354372




□ = CORNER/END CENTER MONUMENT

● = LOCATION MONUMENT

ALL MONUMENTS ARE 2" X 2" X 5"
WOOD POSTS.

PHELPS DODGE MORENCI, INC.
4521 US HIGHWAY 191
MORENCI, ARIZONA 85540-9795

ATTACHED TO AND
MADE A PART OF
SUN 6 LOCATION NOTICE
PAGE 2 OF 2



RECEIVED
M. AZ STATE OFFICE

2000 OCT 27 P 1:22

GREENLEE COUNTY RECORDER
P.O. Box 1625 - Clifton, Arizona 85533

PHOENIX, ARIZONA

STATE OF ARIZONA, County of Greenlee ss; \$ 9.00


No. 1011 I hereby certify that this instrument was filed for record
at request of PHELPS DODGE MORENCI, INC.

4521 U.S. HIGHWAY 191 MORENCI, ARIZONA 85540

Date OCT. 17, 20 00 at 10:00 A. M. in Docket No. 251

Page 202-204 witness my hand and official seal.

By Rosie G. Merino
Deputy Recorder



KATIE CLONTS
County Recorder

CAPTION HEADING: NOTICE OF MINING LOCATION

DO NOT REMOVE

This is part of the official document.

DOCKET 251 PAGE 202

4116 354373

RECEIVED
B.L.M. AZ STATE OFFICE

2000 OCT 27 P 1:22

ARIZONA NOTICE OF LOCATION
(Lode Claim)

PHOENIX, ARIZONA

NOTICE IS HEREBY GIVEN THAT PHELPS DODGE MORENCI, INC., whose mailing address is 4521 US Highway 191, Morenci, AZ 85540-9795, by its undersigned agent, makes this location of the SUN 7 lode mining claim, in the Unknown Mining District, Greenlee County, Arizona.

The general course of the claim is from East to West, and said claim is located within the SE, SW quarter(s) of Section(s) 30, 29, Township 35, Range 29E, GSRB&M, Greenlee County, Arizona.

This claim is 1500 feet in length and 600 feet in width.

This Notice of Location is posted on the center line of the claim.

The claim runs from the location monument on which this notice is posted 10 feet in a E'ly direction to the East end line and 1490 feet in a W'ly direction to the West end line. The claim boundaries are marked by six monuments, one at each corner and one at the center of each end line. The location monument on which this notice is posted is situated within Section 29, Township 3S, Range 29E, GSRB&M, Greenlee County, Arizona, and is approximately 2100 feet North and 890 feet East from the SW corner of Section 29, Township 3S, Range 29E, GSRB&M, Greenlee County, Arizona.

The undersigned claims the ground as depicted on the map which is attached to a copy of this Notice of Location filed in the office of the County Recorder, Greenlee County, Clifton, Arizona.

The claim has been monumented in accordance with State and Federal law. Corner and location monuments are substantial posts projecting at least four feet above the ground.

Located, dated, and posted on the ground this 9 day of August, 2000.

Time: 1115

Witness

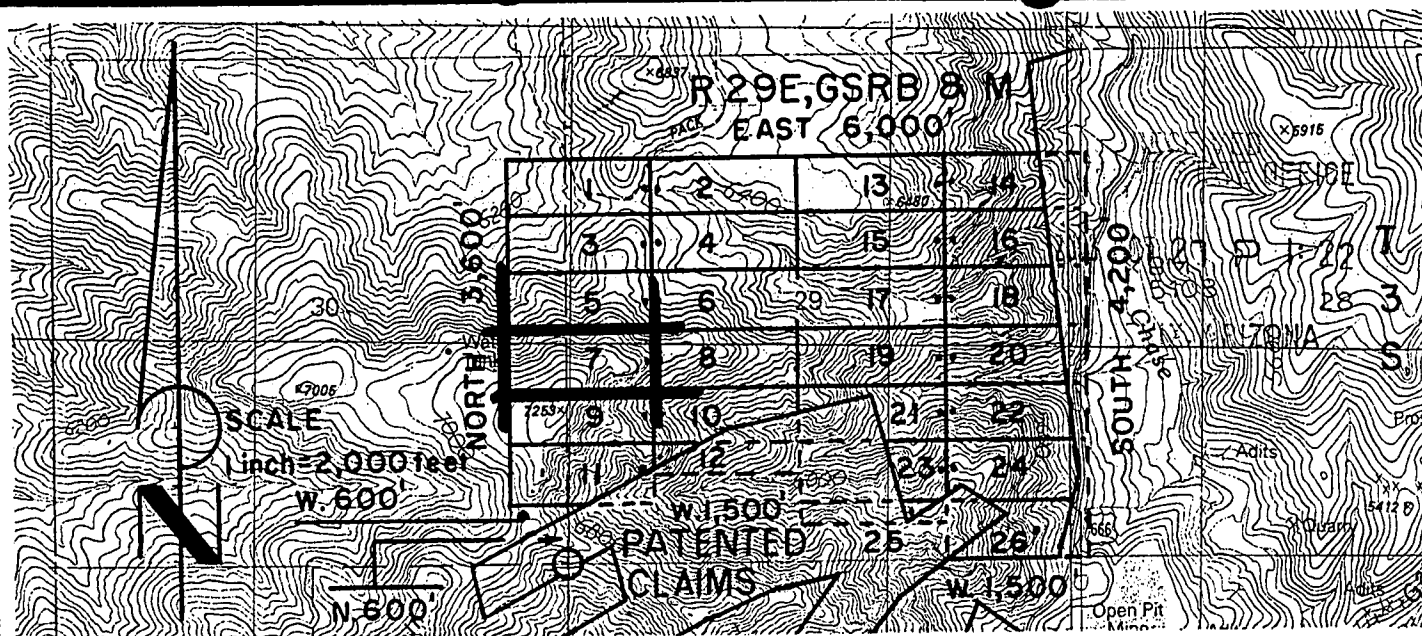
PHELPS DODGE MORENCI, INC. (Owner)

by Richard A Burns (Agent)

Richard A. Burns

AMC 354373

13



SUN 1 - 12 LODE CLAIMS - LOCATED AUGUST 9, 2000

SUN 13- 18 LODE CLAIMS - LOCATED AUGUST 7, 2000

SUN 19-26 LODE CLAIMS - LOCATED AUGUST 8, 2000

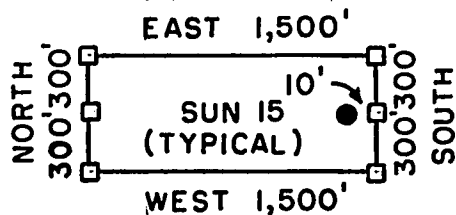
GREENLEE COUNTY, ARIZONA

ALL CLAIMS ARE 600' X 1,500' EXCEPT FOR THE FOLLOWING:

SUN 12 300' X 1,500'

SUN 25 200' X 1,500'

NOTE: CLAIMANT ACKNOWLEDGES THAT ITS CLAIM GROUP
ADJOINS FEE PROPERTY. CLAIMANT HAS NO INTENT TO
TRESPASS ON SAID FEE PROPERTY, OR TO CLAIM ANY
PROPERTY OTHER THAN FEDERAL MINERALS.




□ = CORNER/END CENTER MONUMENT
● = LOCATION MONUMENT
ALL MONUMENTS ARE 2" X 2" X 5'
WOOD POSTS.

PHELPS DODGE MORENCI, INC.
4521 US HIGHWAY 191
MORENCI, ARIZONA 85540-9795

ATTACHED TO AND
MADE A PART OF
SUN 7 LOCATION NOTICE
PAGE 2 OF 2

AMC 354373



RECEIVED
1911 M. AZ STATE OFFICE
2000 OCT 27 P 1:22

GREENLEE COUNTY RECORDER
P.O. Box 1625 - Clifton, Arizona 85533

PHOENIX, ARIZONA

STATE OF ARIZONA, County of Greenlee ss; \$ 9.00

No. 1012. I hereby certify that this instrument was filed for record
at request of PHELPS DODGE MORENCI, INC.

4521 U.S. HIGHWAY 191 MORENCI, ARIZONA 85540

Date OCT.17, 20 00 at 10:00 A M. in Docket No. 251

Page 205-207 witness my hand and official seal.

By Rosie G. Merino
Deputy Recorder



KATIE CLONTS
County Recorder

CAPTION HEADING: NOTICE OF MINING LOCATION

DO NOT REMOVE

This is part of the official document.

DOCKET 251 PAGE 205

FILE 554374

RECEIVED
B.L.M. AZ STATE OFFICE

2000 OCT 27 P 1:22

ARIZONA NOTICE OF LOCATION
(Lode Claim)

PHOENIX, ARIZONA

NOTICE IS HEREBY GIVEN THAT PHELPS DODGE MORENCI, INC., whose mailing address is 4521 US Highway 191, Morenci, AZ 85540-9795, by its undersigned agent, makes this location of the SUN 8 lode mining claim, in the Unknown Mining District, Greenlee County, Arizona.

The general course of the claim is from East to West, and said claim is located within the _____, _____, _____, SW, quarter(s) of Section(s) 29, Township 35, Range 29E, GSRB&M, Greenlee County, Arizona.

This claim is 1500 feet in length and 600 feet in width.

This Notice of Location is posted on the center line of the claim.

The claim runs from the location monument on which this notice is posted 1490 feet in a E'ly direction to the East end line and 10 feet in a W'ly direction to the West end line. The claim boundaries are marked by six monuments, one at each corner and one at the center of each end line. The location monument on which this notice is posted is situated within Section 29, Township 3S, Range 29E, GSRB&M, Greenlee County, Arizona, and is approximately 2100 feet North and 910 feet East from the SW corner of Section 29, Township 3S, Range 29E, GSRB&M, Greenlee County, Arizona.

The undersigned claims the ground as depicted on the map which is attached to a copy of this Notice of Location filed in the office of the County Recorder, Greenlee County, Clifton, Arizona.

The claim has been monumented in accordance with State and Federal law. Corner and location monuments are substantial posts projecting at least four feet above the ground.

Located, dated, and posted on the ground this 9 day of August, 2000.
Time: 1115

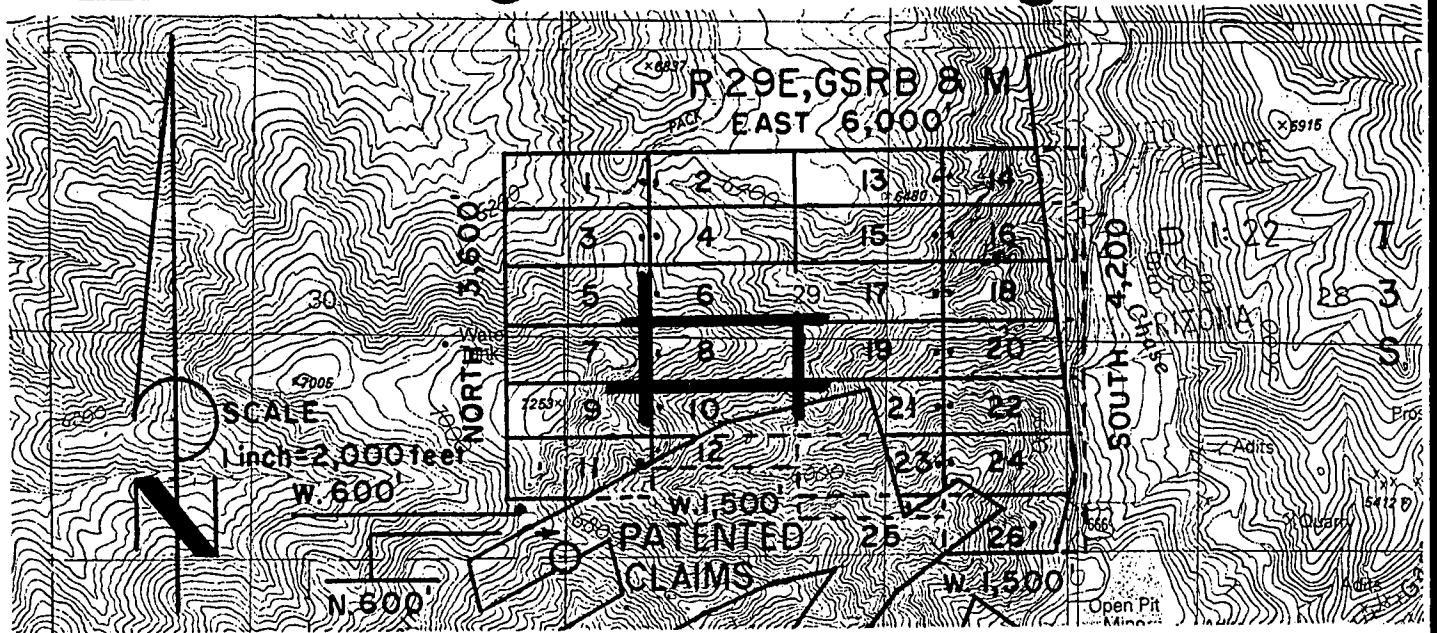
Witness

PHELPS DODGE MORENCI, INC. (Owner)

by Richard A. Burns (Agent)

Richard A. Burns

AMC 354374



SUN 1 - 12 LODE CLAIMS - LOCATED AUGUST 9, 2000
SUN 13- 18 LODE CLAIMS - LOCATED AUGUST 7, 2000
SUN 19-26 LODE CLAIMS - LOCATED AUGUST 8, 2000

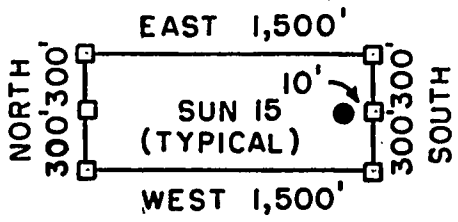
GREENLEE COUNTY, ARIZONA

ALL CLAIMS ARE 600' X 1,500' EXCEPT FOR THE FOLLOWING:

SUN 12 300' X 1,500'

SUN 25 200' X 1,500'

NOTE: CLAIMANT ACKNOWLEDGES THAT ITS CLAIM GROUP
 ADJOINS FEE PROPERTY. CLAIMANT HAS NO INTENT TO
 TRESPASS ON SAID FEE PROPERTY, OR TO CLAIM ANY
 PROPERTY OTHER THAN FEDERAL MINERALS.





□ = CORNER/END CENTER MONUMENT
 ● = LOCATION MONUMENT
 ALL MONUMENTS ARE 2" X 2" X 5'
 WOOD POSTS.

PHELPS DODGE MORENCI, INC.
 4521 US HIGHWAY 191
 MORENCI, ARIZONA 85540-9795

ATTACHED TO AND
 MADE A PART OF
 SUN 8 LOCATION NOTICE
 PAGE 2 OF 2

AMC 354374



GREENLEE COUNTY RECORDER
P.O. Box 1625 - Clifton, Arizona 85533

PHOENIX, ARIZONA

STATE OF ARIZONA, County of Greenlee ss; \$ 9.00

No. 1013 I hereby certify that this instrument was filed for record
at request of PHELPS DODGE MORENCI, INC.

4521 U.S. HIGHWAY 191 MORENCI, ARIZONA 85540

Date OCT. 17, 20 00 at 10:00 A, M. in Docket No. 251

Page 208-210 witness my hand and official seal.

By Resie G. Merino Deputy Recorder
KATIE CLONTS
County Recorder



CAPTION HEADING: NOTICE OF MINING LOCATION

DO NOT REMOVE

This is part of the official document.

AMC 354375

RECEIVED
B.L.M. AZ STATE OFFICE

2000 OCT 27 P 1:22

ARIZONA NOTICE OF LOCATION
(Lode Claim)

PHOENIX, ARIZONA

NOTICE IS HEREBY GIVEN THAT PHELPS DODGE MORENCI, INC., whose mailing address is 4521 US Highway 191, Morenci, AZ 85540-9795, by its undersigned agent, makes this location of the SUN 9 lode mining claim, in the Unknown Mining District, Greenlee County, Arizona.

The general course of the claim is from East to West, and said claim is located within the SE SW, quarter(s) of Section(s) 3029, Township 35, Range 29E, GSRB&M, Greenlee County, Arizona.

This claim is 1500 feet in length and 600 feet in width.

This Notice of Location is posted on the center line of the claim.

The claim runs from the location monument on which this notice is posted 10 feet in a E'ly direction to the East end line and 1490 feet in a W'ly direction to the West end line. The claim boundaries are marked by six monuments, one at each corner and one at the center of each end line. The location monument on which this notice is posted is situated within Section 29, Township 3S, Range 29E, GSRB&M, Greenlee County, Arizona, and is approximately 1500 feet North and 890 feet East from the SW corner of Section 29, Township 3S, Range 29E, GSRB&M, Greenlee County, Arizona.

The undersigned claims the ground as depicted on the map which is attached to a copy of this Notice of Location filed in the office of the County Recorder, Greenlee County, Clifton, Arizona.

The claim has been monumented in accordance with State and Federal law. Corner and location monuments are substantial posts projecting at least four feet above the ground.

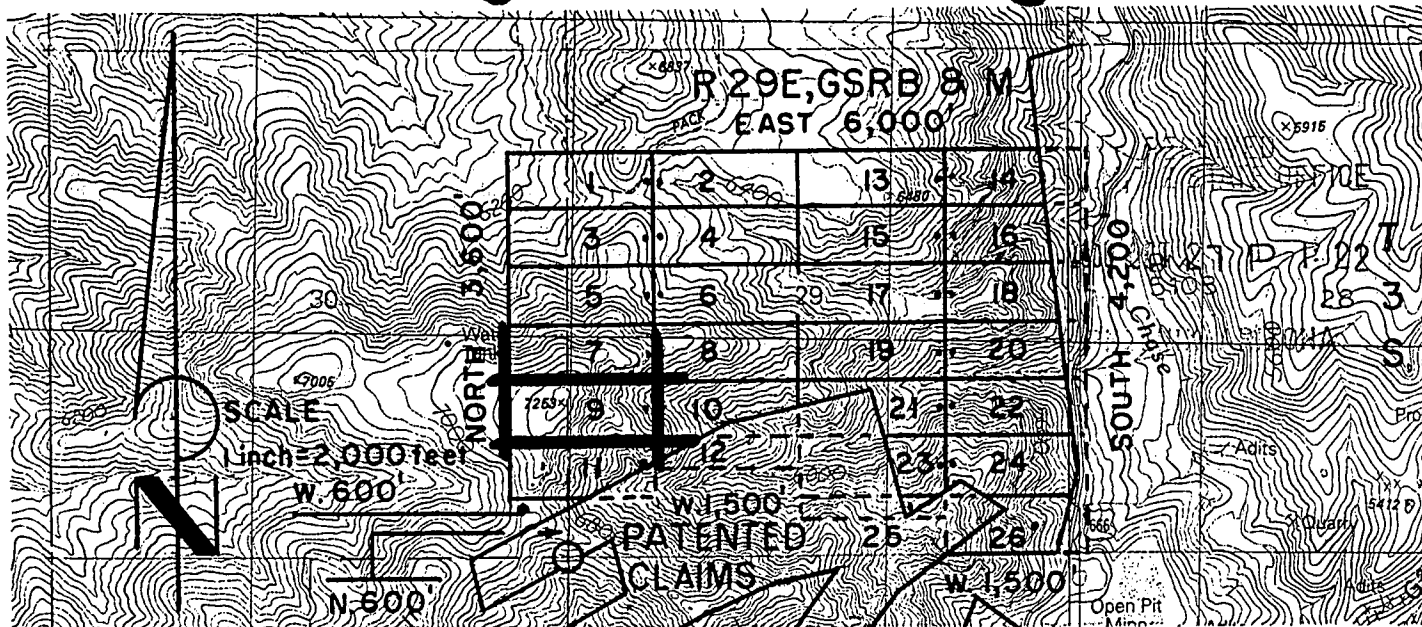
Located, dated, and posted on the ground this 9 day of August, 2000.
Time: 1240

 Witness

PHELPS DODGE MORENCI, INC. (Owner)

by Richard A. Burns (Agent)
Richard A. Burns

AMC 354375



SUN 1 - 12 LODE CLAIMS - LOCATED AUGUST 9, 2000

SUN 13- 18 LODE CLAIMS - LOCATED AUGUST 7, 2000

SUN 19-26 LODE CLAIMS - LOCATED AUGUST 8, 2000

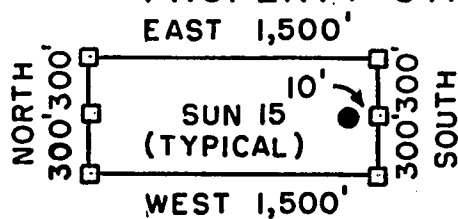
GREENLEE COUNTY, ARIZONA

ALL CLAIMS ARE 600' X 1,500' EXCEPT FOR THE FOLLOWING:

SUN 12 300' X 1,500'

SUN 25 200' X 1,500'

NOTE: CLAIMANT ACKNOWLEDGES THAT ITS CLAIM GROUP
ADJOINS FEE PROPERTY. CLAIMANT HAS NO INTENT TO
TRESPASS ON SAID FEE PROPERTY, OR TO CLAIM ANY
PROPERTY OTHER THAN FEDERAL MINERALS.



□ = CORNER/END CENTER MONUMENT


● = LOCATION MONUMENT

ALL MONUMENTS ARE 2" X 2" X 5'
WOOD POSTS.

PHELPS DODGE MORENCI, INC.
4521 US HIGHWAY 191
MORENCI, ARIZONA 85540-9795

ATTACHED TO AND
MADE A PART OF
SUN 7 LOCATION NOTICE
PAGE 2 OF 2

ANC 354375



GREENLEE COUNTY RECORDER
P.O. Box 1625 - Clifton, Arizona 85533

PHOENIX, ARIZONA

STATE OF ARIZONA, County of Greenlee ss; \$ 9.00

No. 1014. I hereby certify that this instrument was filed for record
at request of PHELPS DODGE MORENCI, INC.

4521 U.S. HIGHWAY 191 MORENCI, ARIZONA 85540

Date OCT. 17, 20 00 at 10:00 A, M. in Docket No. 251

Page 211-213 witness my hand and official seal.

By Rosie L. Merino
Deputy Recorder



KATIE CLONTS
County Recorder

CAPTION HEADING: NOTICE OF MINING LOCATION

DO NOT REMOVE

This is part of the official document.

AMC 354376

RECEIVED
BLM. AZ STATE OFFICE

2000 OCT 27 P 1:22

ARIZONA NOTICE OF LOCATION
(Lode Claim)

PHOENIX, ARIZONA

NOTICE IS HEREBY GIVEN THAT PHELPS DODGE MORENCI, INC., whose mailing address is 4521 US Highway 191, Morenci, AZ 85540-9795, by its undersigned agent, makes this location of the SUN 10 lode mining claim, in the Unknown Mining District, Greenlee County, Arizona.

The general course of the claim is from East to West, and said claim is located within the _____, _____, _____, SW, quarter(s) of Section(s) 29, Township 35, Range 29E, GSRB&M, Greenlee County, Arizona.

This claim is 1500 feet in length and 600 feet in width.

This Notice of Location is posted on the center line of the claim.

The claim runs from the location monument on which this notice is posted 1490 feet in a E'ly direction to the East end line and 10 feet in a W'ly direction to the West end line. The claim boundaries are marked by six monuments, one at each corner and one at the center of each end line. The location monument on which this notice is posted is situated within Section 29, Township 3S, Range 29E, GSRB&M, Greenlee County, Arizona, and is approximately 1500 feet North and 910 feet East from the SW corner of Section 29, Township 3S, Range 29E, GSRB&M, Greenlee County, Arizona.

The undersigned claims the ground as depicted on the map which is attached to a copy of this Notice of Location filed in the office of the County Recorder, Greenlee County, Clifton, Arizona.

The claim has been monumented in accordance with State and Federal law. Corner and location monuments are substantial posts projecting at least four feet above the ground.

Located, dated, and posted on the ground this 7 day of August, 2000.
Time: 1240

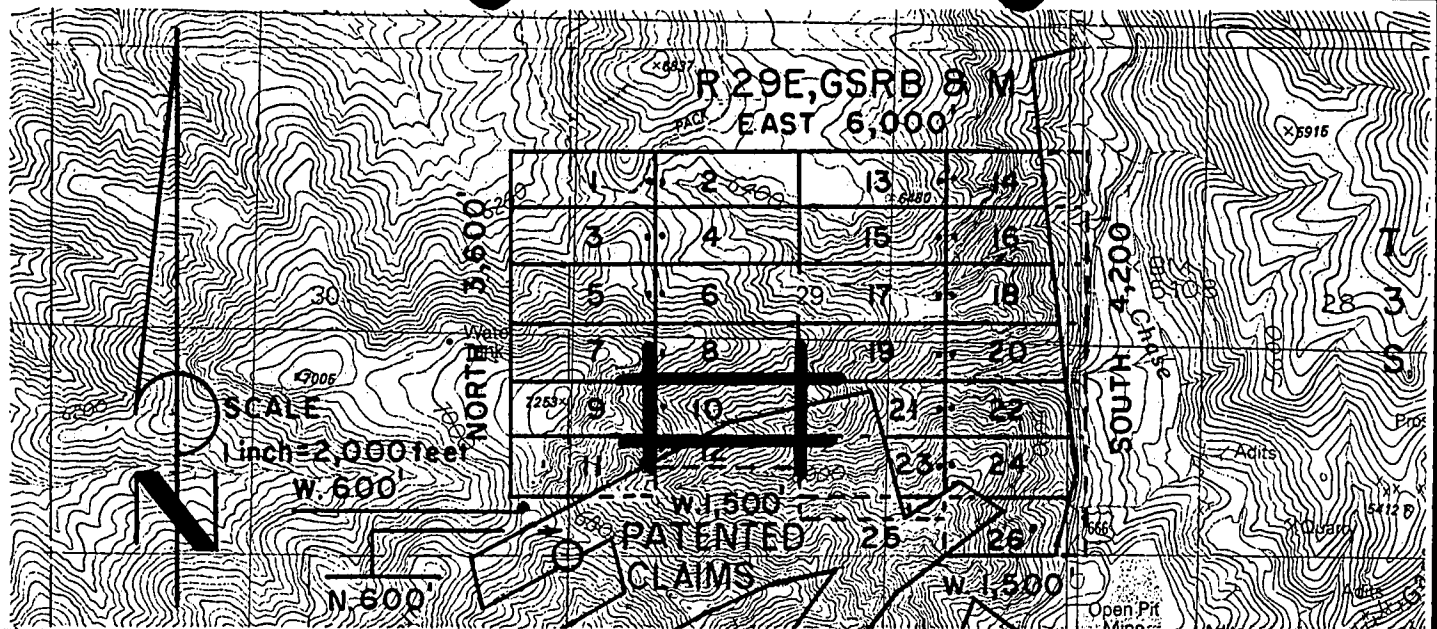
Witness

PHELPS DODGE MORENCI, INC. (Owner)

by Richard A. Burns (Agent)

Richard A. Burns

AMC 354376



SUN 1 - 12 LODE CLAIMS - LOCATED AUGUST 9, 2000

SUN 13- 18 LODE CLAIMS - LOCATED AUGUST 7, 2000

SUN 19-26 LODE CLAIMS - LOCATED AUGUST 8, 2000

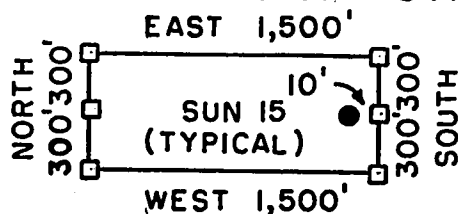
GREENLEE COUNTY, ARIZONA

ALL CLAIMS ARE 600' X 1,500' EXCEPT FOR THE FOLLOWING:

SUN 12 300' X 1,500'

SUN 25 200' X 1,500'

NOTE: CLAIMANT ACKNOWLEDGES THAT ITS CLAIM GROUP
ADJOINS FEE PROPERTY. CLAIMANT HAS NO INTENT TO
TRESPASS ON SAID FEE PROPERTY, OR TO CLAIM ANY
PROPERTY OTHER THAN FEDERAL MINERALS.



□ = CORNER/END CENTER MONUMENT

● = LOCATION MONUMENT


ALL MONUMENTS ARE 2" X 2" X 5"
WOOD POSTS.

PHELPS DODGE MORENCI, INC.
4521 US HIGHWAY 191
MORENCI, ARIZONA 85540-9795

ATTACHED TO AND
MADE A PART OF
SUN 10 LOCATION NOTICE
PAGE 2 OF 2

RECEIVED
BLM AZ STATE OFFICE
2000 OCT 27 1:22
GREENLEE COUNTY, ARIZONA

ANC 35437b



GREENLEE COUNTY RECORDER
P.O. Box 1625 - Clifton, Arizona 85533

PHOENIX, ARIZONA


STATE OF ARIZONA, County of Greenlee ss; \$ 9.00

No. 1015 I hereby certify that this instrument was filed for record
at request of PHELPS DODGE MORENCI, INC.

4521 U.S. HIGHWAY 191 MORENCI, ARIZONA 85540

Date OCT.17, 2000 at 10:00 A, M. in Docket No. 251

Page 214-216 witness my hand and official seal.

By *Rosie L. Merino*  KATIE CLONTS
Deputy Recorder County Recorder

CAPTION HEADING: NOTICE OF MINING LOCATION

DO NOT REMOVE

This is part of the official document.

RECEIVED
B.L.M. AZ STATE OFFICE

2000 OCT 27 P 1:23

ARIZONA NOTICE OF LOCATION
(Lode Claim)

PHOENIX, ARIZONA

NOTICE IS HEREBY GIVEN THAT PHELPS DODGE MORENCI, INC., whose mailing address is 4521 US Highway 191, Morenci, AZ 85540-9795, by its undersigned agent, makes this location of the SUN 11 lode mining claim, in the Unknown Mining District, Greenlee County, Arizona.

The general course of the claim is from East to West, and said claim is located within the SE, SW, quarter(s) of Section(s) 30, 29, Township 35, Range 29E, GSRB&M, Greenlee County, Arizona.

This claim is 1500 feet in length and 600 feet in width.

This Notice of Location is posted on the center line of the claim.

The claim runs from the location monument on which this notice is posted 10 feet in a E'ly direction to the East end line and 1490 feet in a W'ly direction to the West end line. The claim boundaries are marked by six monuments, one at each corner and one at the center of each end line. The location monument on which this notice is posted is situated within Section ^{RB}2930, Township 3S, Range 29E, GSRB&M, Greenlee County, Arizona, and is approximately 900 feet North and 890 feet East from the SW corner of Section 29, Township 3S, Range 29E, GSRB&M, Greenlee County, Arizona.

The undersigned claims the ground as depicted on the map which is attached to a copy of this Notice of Location filed in the office of the County Recorder, Greenlee County, Clifton, Arizona.

The claim has been monumented in accordance with State and Federal law. Corner and location monuments are substantial posts projecting at least four feet above the ground.

Located, dated, and posted on the ground this 9 day of August, 2000.

Time: 1335.

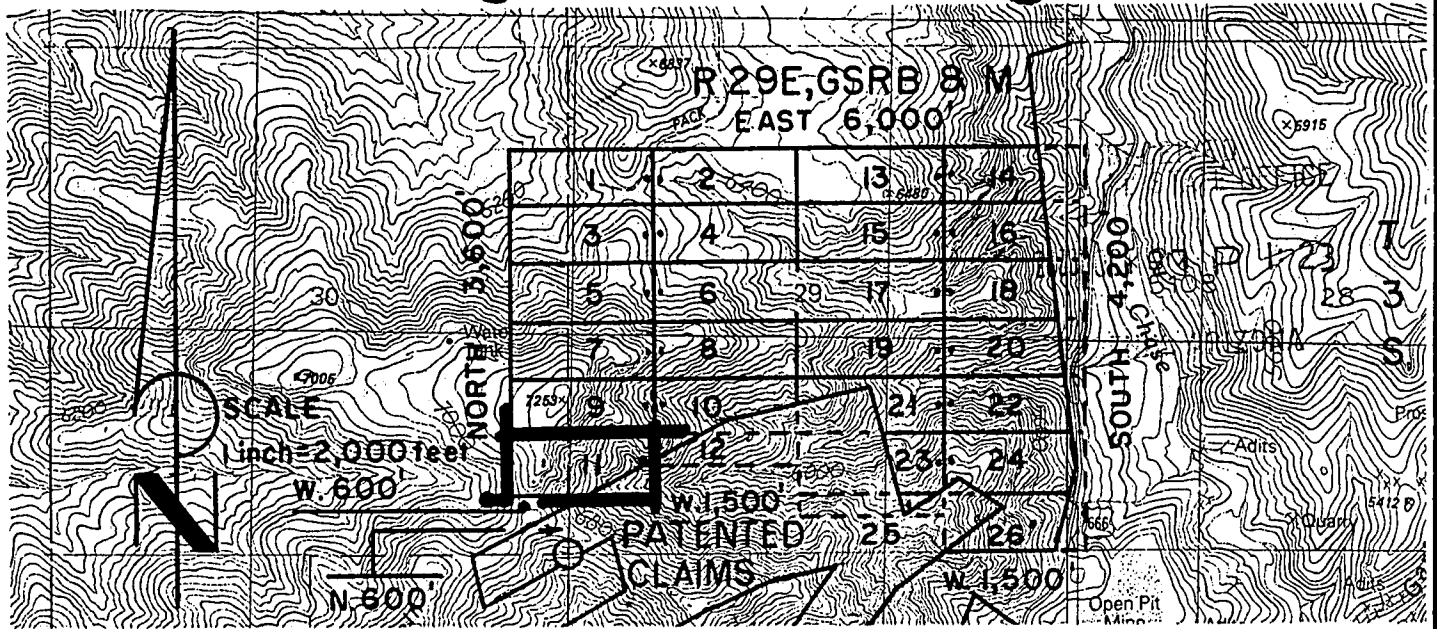
 Witness

PHELPS DODGE MORENCI, INC. (Owner)

by Richard A. Burns (Agent)

Richard A. Burns

AMC 354377



SUN 1 - 12 LODE CLAIMS - LOCATED AUGUST 9, 2000

SUN 13- 18 LODE CLAIMS - LOCATED AUGUST 7, 2000

SUN 19-26 LODE CLAIMS - LOCATED AUGUST 8, 2000

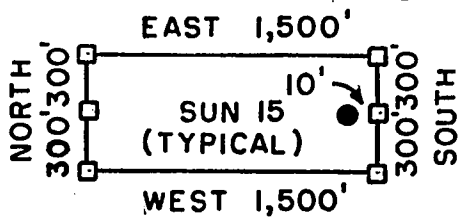
GREENLEE COUNTY, ARIZONA

ALL CLAIMS ARE 600' X 1,500' EXCEPT FOR THE FOLLOWING:

SUN 12 300' X 1,500'

SUN 25 200' X 1,500'

NOTE: CLAIMANT ACKNOWLEDGES THAT ITS CLAIM GROUP
ADJOINS FEE PROPERTY. CLAIMANT HAS NO INTENT TO
TRESPASS ON SAID FEE PROPERTY, OR TO CLAIM ANY
PROPERTY OTHER THAN FEDERAL MINERALS.



□ = CORNER/END CENTER MONUMENT


● = LOCATION MONUMENT

ALL MONUMENTS ARE 2" X 2" X 5'
WOOD POSTS.

PHELPS DODGE MORENCI, INC.
4521 US HIGHWAY 191
MORENCI, ARIZONA 85540-9795

ATTACHED TO AND
MADE A PART OF
SUN // LOCATION NOTICE
PAGE 2 OF 2

AMC 354377



RECEIVED
CLERK, AZ STATE OFFICE

2000 OCT 27 P 1:23

GREENLEE COUNTY RECORDER
P.O. Box 1625 - Clifton, Arizona 85533

PHOENIX, ARIZONA

STATE OF ARIZONA, County of Greenlee ss; \$ 9.00

No. 1016 I hereby certify that this instrument was filed for record
at request of PHELPS DODGE MORENCI, INC.


4521 U.S. HIGHWAY 191 MORENCI, ARIZONA 85540

Date OCT.17, 20 00 at 10:00 A, M. in Docket No. 251

Page 217-219 witness my hand and official seal.

By

Rosie G. Merino
Deputy Recorder



KATIE CLONTS
County Recorder

CAPTION HEADING: NOTICE OF MINING LOCATION

DO NOT REMOVE

This is part of the official document.

RECEIVED
B.L.M. AZ STATE OFFICE

2000 OCT 27 P 1:23

ARIZONA NOTICE OF LOCATION
(Lode Claim) PHOENIX, ARIZONA

NOTICE IS HEREBY GIVEN THAT PHELPS DODGE MORENCI, INC., whose mailing address is 4521 US Highway 191, Morenci, AZ 85540-9795, by its undersigned agent, makes this location of the SUN 1Z lode mining claim, in the Unknown Mining District, Greenlee County, Arizona.

The general course of the claim is from East to West, and said claim is located within the _____, _____, _____, SW, quarter(s) of Section(s) 29, Township 3S, Range 29E, GSRB&M, Greenlee County, Arizona.

This claim is 1500 feet in length and 300 feet in width.

This Notice of Location is posted on the center line of the claim.

The claim runs from the location monument on which this notice is posted 1490 feet in a E'ly direction to the East end line and 10 feet in a W'ly direction to the West end line. The claim boundaries are marked by six monuments, one at each corner and one at the center of each end line. The location monument on which this notice is posted is situated within Section 29, Township 3S, Range 29E, GSRB&M, Greenlee County, Arizona, and is approximately 1050 feet North and 910 feet East from the SW corner of Section 29, Township 3S, Range 29E, GSRB&M, Greenlee County, Arizona.

The undersigned claims the ground as depicted on the map which is attached to a copy of this Notice of Location filed in the office of the County Recorder, Greenlee County, Clifton, Arizona.

The claim has been monumented in accordance with State and Federal law. Corner and location monuments are substantial posts projecting at least four feet above the ground.

Located, dated, and posted on the ground this 9 day of August, 2000.

Time: 1335

Witness

PHELPS DODGE MORENCI, INC. (Owner)

by Richard A. Burns (Agent)

Richard A. Burns

ANC 354378

RECEIVED
B.L.M. AZ STATE OFFICE

2000 OCT 27 P 1:23

ARIZONA NOTICE OF LOCATION PHOENIX, ARIZONA
(Lode Claim)

NOTICE IS HEREBY GIVEN THAT PHELPS DODGE MORENCI, INC., whose mailing address is 4521 US Highway 191, Morenci, AZ 85540-9795, by its undersigned agent, makes this location of the SUN 13 lode mining claim, in the Unknown Mining District, Greenlee County, Arizona.

The general course of the claim is from East to West, and said claim is located within the NW, NE quarter(s) of Section(s) 29, Township 35, Range 29E, GSRB&M, Greenlee County, Arizona.

This claim is 1500 feet in length and 600 feet in width.

This Notice of Location is posted on the center line of the claim.

The claim runs from the location monument on which this notice is posted 10 feet in a E'ly direction to the East end line and 1490 feet in a W'ly direction to the West end line. The claim boundaries are marked by six monuments, one at each corner and one at the center of each end line. The location monument on which this notice is posted is situated within Section 29, Township 3S, Range 29E, GSRB&M, Greenlee County, Arizona, and is approximately 3900 feet North and 3890 feet East from the SW corner of Section 29, Township 3S, Range 29E, GSRB&M, Greenlee County, Arizona.

The undersigned claims the ground as depicted on the map which is attached to a copy of this Notice of Location filed in the office of the County Recorder, Greenlee County, Clifton, Arizona.

The claim has been monumented in accordance with State and Federal law. Corner and location monuments are substantial posts projecting at least four feet above the ground.

Located, dated, and posted on the ground this 7 day of August, 2000.
Time: 1445


Witness

PHELPS DODGE MORENCI, INC. (Owner)

by Richard A. Burns (Agent)

Richard A. Burns

AMC 354379



SUN 1 - 12 LODE CLAIMS - LOCATED AUGUST 9, 2000

SUN 13- 18 LODE CLAIMS - LOCATED AUGUST 7, 2000

SUN 19-26 LODE CLAIMS - LOCATED AUGUST 8, 2000

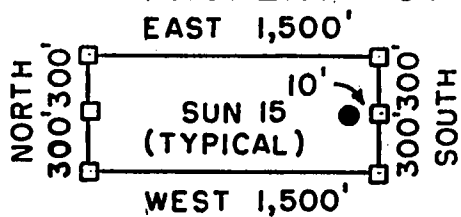
GREENLEE COUNTY, ARIZONA

ALL CLAIMS ARE 600' X 1,500' EXCEPT FOR THE FOLLOWING:

SUN 12 300' X 1,500'

SUN 25 200' X 1,500'

NOTE: CLAIMANT ACKNOWLEDGES THAT ITS CLAIM GROUP
ADJOINS FEE PROPERTY. CLAIMANT HAS NO INTENT TO
TRESPASS ON SAID FEE PROPERTY, OR TO CLAIM ANY
PROPERTY OTHER THAN FEDERAL MINERALS.



□ = CORNER/END CENTER MONUMENT


● = LOCATION MONUMENT

ALL MONUMENTS ARE 2" X 2" X 5"
WOOD POSTS.

PHELPS DODGE MORENCI, INC.
4521 US HIGHWAY 191
MORENCI, ARIZONA 85540-9795

ATTACHED TO AND
MADE A PART OF
SUN 13 LOCATION NOTICE
PAGE 2 OF 2

AMC 354379



GREENLEE COUNTY RECORDER
P.O. Box 1625 - Clifton, Arizona 85533

PHOENIX, ARIZONA

STATE OF ARIZONA, County of Greenlee ss; \$ 9.00

No. 1018 I hereby certify that this instrument was filed for record
at request of PHELPS DODGE MORENCI, INC.

4521 U.S. HIGHWAY 191 MORENCI, ARIZONA 85540

Date OCT. 17, 20 00 at 10:00 A M. in Docket No. 251

Page 223-225 witness my hand and official seal.

By Rosie L. Merino
Deputy Recorder



KATIE CLONTS
County Recorder

CAPTION HEADING: NOTICE OF MINING LOCATION

DO NOT REMOVE

This is part of the official document.

DOCKET 251 PAGE 223

AMC 354380

RECEIVED
B.L.M. AZ STATE OFFICE

2000 OCT 27 P 1:23

ARIZONA NOTICE OF LOCATION PHOENIX, ARIZONA
(Lode Claim)

NOTICE IS HEREBY GIVEN THAT PHELPS DODGE MORENCI, INC., whose mailing address is 4521 US Highway 191, Morenci, AZ 85540-9795, by its undersigned agent, makes this location of the SUN 14 lode mining claim, in the Unknown Mining District, Greenlee County, Arizona.

The general course of the claim is from East to West, and said claim is located within the NE, NW quarter(s) of Section(s) 29, 28, Township 35, Range 29E, GSRB&M, Greenlee County, Arizona.

This claim is 1500 feet in length and 600 feet in width.

This Notice of Location is posted on the center line of the claim.

The claim runs from the location monument on which this notice is posted 1490 feet in a E'ly direction to the East end line and 10 feet in a W'ly direction to the West end line. The claim boundaries are marked by six monuments, one at each corner and one at the center of each end line. The location monument on which this notice is posted is situated within Section 29, Township 3S, Range 29E, GSRB&M, Greenlee County, Arizona, and is approximately 3900 feet North and 3910 feet East from the SW corner of Section 29, Township 3S, Range 29E, GSRB&M, Greenlee County, Arizona.

The undersigned claims the ground as depicted on the map which is attached to a copy of this Notice of Location filed in the office of the County Recorder, Greenlee County, Clifton, Arizona.

The claim has been monumented in accordance with State and Federal law. Corner and location monuments are substantial posts projecting at least four feet above the ground.

Located, dated, and posted on the ground this 7 day of August, 2000.
Time: 1445

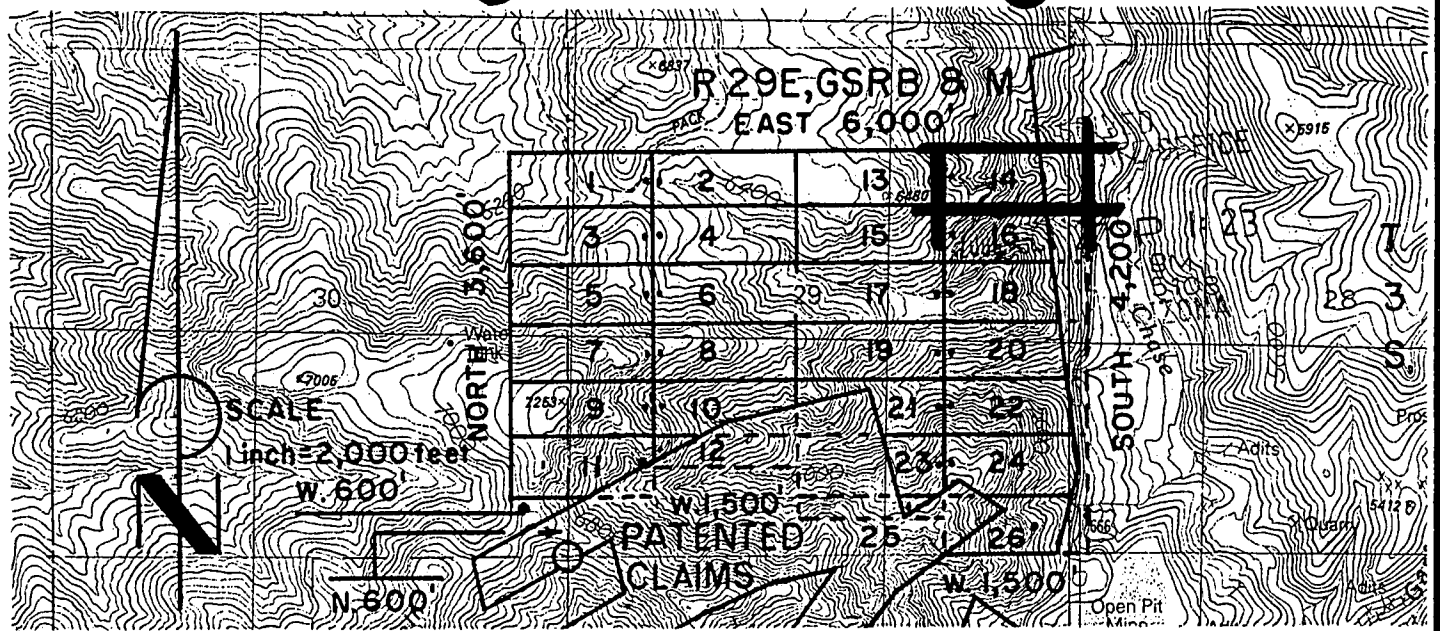
Witness

PHELPS DODGE MORENCI, INC. (Owner)

by Richard A Burns (Agent)

Richard A. Burns

AMC 354380



SUN 1 - 12 LODE CLAIMS - LOCATED AUGUST 9, 2000

SUN 13- 18 LODE CLAIMS - LOCATED AUGUST 7, 2000

SUN 19-26 LODE CLAIMS - LOCATED AUGUST 8, 2000

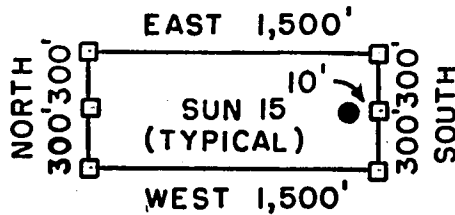
GREENLEE COUNTY, ARIZONA

ALL CLAIMS ARE 600' X 1,500' EXCEPT FOR THE FOLLOWING:

SUN 12 300' X 1,500'

SUN 25 200' X 1,500'

NOTE: CLAIMANT ACKNOWLEDGES THAT ITS CLAIM GROUP
ADJOINS FEE PROPERTY. CLAIMANT HAS NO INTENT TO
TRESPASS ON SAID FEE PROPERTY, OR TO CLAIM ANY
PROPERTY OTHER THAN FEDERAL MINERALS.



□ = CORNER/END CENTER MONUMENT


● = LOCATION MONUMENT

ALL MONUMENTS ARE 2" X 2" X 5'
WOOD POSTS.

PHELPS DODGE MORENCI, INC.
4521 US HIGHWAY 191
MORENCI, ARIZONA 85540-9795

ATTACHED TO AND
MADE A PART OF
SUN 1/4 LOCATION NOTICE
PAGE 2 OF 2

ANC 354380



PHOENIX, ARIZONA

GREENLEE COUNTY RECORDER
P.O. Box 1625 - Clifton, Arizona 85533

STATE OF ARIZONA, County of Greenlee ss; \$ 9.00


No. 1019. I hereby certify that this instrument was filed for record
at request of PHELPS DODGE MORENCI, INC.

4521 U.S. HIGHWAY 191 MORENCI, ARIZONA 85540

Date OCT. 17, 20 00 at 10:00 A, M. in Docket No. 251

Page 226-228 witness my hand and official seal.

By Rosie G. Merino
Deputy Recorder

 KATIE CLONTS
County Recorder

CAPTION HEADING: NOTICE OF MINING LOCATION

DO NOT REMOVE

This is part of the official document.

DOCKET 251 PAGE 226

AMC 354381

2000 OCT 27 P 1:23

PHOENIX, ARIZONA

ARIZONA NOTICE OF LOCATION
(Lode Claim)

NOTICE IS HEREBY GIVEN THAT PHELPS DODGE MORENCI, INC., whose mailing address is 4521 US Highway 191, Morenci, AZ 85540-9795, by its undersigned agent, makes this location of the SUN 15 lode mining claim, in the Unknown Mining District, Greenlee County, Arizona.

The general course of the claim is from East to West, and said claim is located within the NW, NE, quarter(s) of Section(s) 29, Township 35, Range 29E, GSRB&M, Greenlee County, Arizona.

This claim is 1500 feet in length and 600 feet in width.

This Notice of Location is posted on the center line of the claim.

The claim runs from the location monument on which this notice is posted 10 feet in a E'ly direction to the East end line and 1490 feet in a W'ly direction to the West end line. The claim boundaries are marked by six monuments, one at each corner and one at the center of each end line. The location monument on which this notice is posted is situated within Section 29, Township 3S, Range 29E, GSRB&M, Greenlee County, Arizona, and is approximately 3300 feet North and 3890 feet East from the SW corner of Section 29, Township 3S, Range 29E, GSRB&M, Greenlee County, Arizona.

The undersigned claims the ground as depicted on the map which is attached to a copy of this Notice of Location filed in the office of the County Recorder, Greenlee County, Clifton, Arizona.

The claim has been monumented in accordance with State and Federal law. Corner and location monuments are substantial posts projecting at least four feet above the ground.

Located, dated, and posted on the ground this 7 day of August, 2000.

Time: 1335

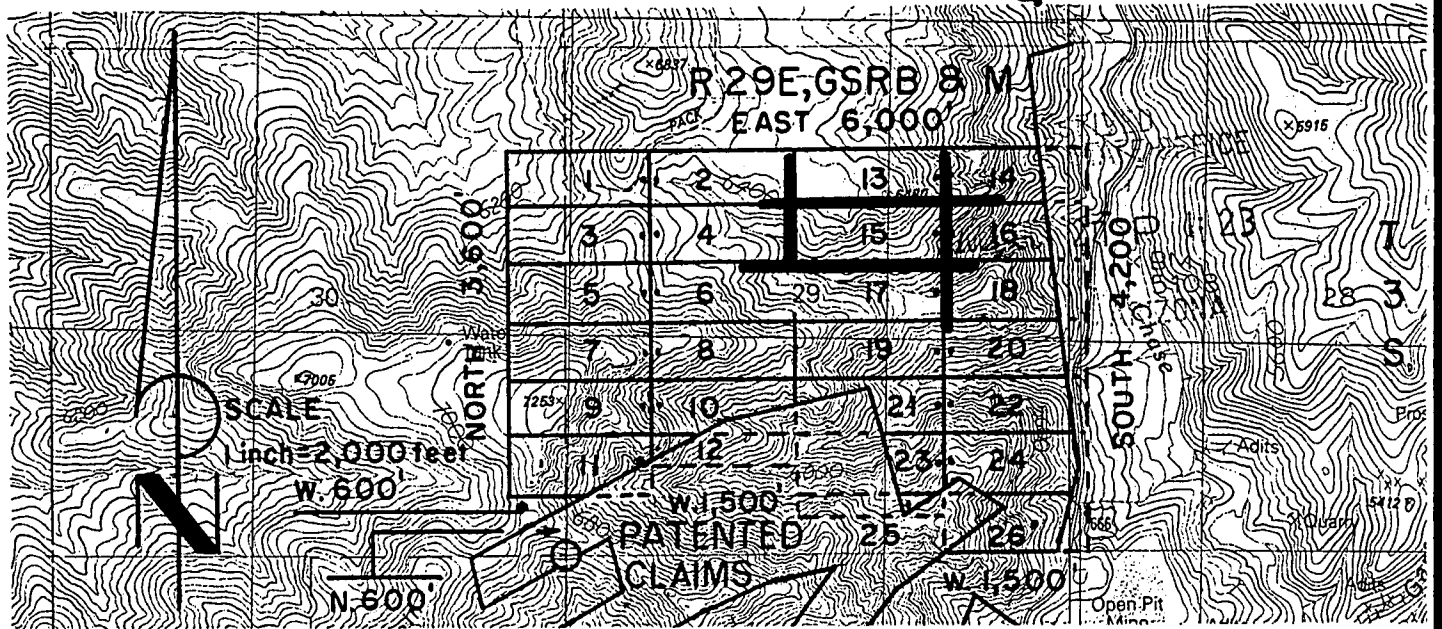
Witness

PHELPS DODGE MORENCI, INC. (Owner)

by Richard A. Burns (Agent)

Richard A. Burns

AMC 354381



SUN 1 - 12 LODE CLAIMS - LOCATED AUGUST 9, 2000

SUN 13- 18 LODE CLAIMS - LOCATED AUGUST 7, 2000

SUN 19-26 LODE CLAIMS - LOCATED AUGUST 8, 2000

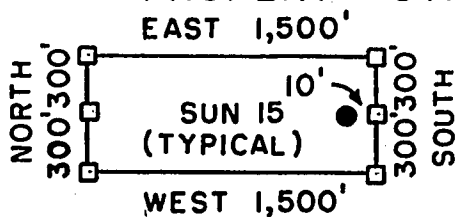
GREENLEE COUNTY, ARIZONA

ALL CLAIMS ARE 600' X 1,500' EXCEPT FOR THE FOLLOWING:

SUN 12 300' X 1,500'

SUN 25 200' X 1,500'

NOTE: CLAIMANT ACKNOWLEDGES THAT ITS CLAIM GROUP
ADJOINS FEE PROPERTY. CLAIMANT HAS NO INTENT TO
TRESPASS ON SAID FEE PROPERTY, OR TO CLAIM ANY
PROPERTY OTHER THAN FEDERAL MINERALS.




□ = CORNER/END CENTER MONUMENT

● = LOCATION MONUMENT

ALL MONUMENTS ARE 2" X 2" X 5'
WOOD POSTS.

PHELPS DODGE MORENCI, INC.
4521 US HIGHWAY 191
MORENCI, ARIZONA 85540-9795

ATTACHED TO AND
MADE A PART OF
SUN 15 LOCATION NOTICE
PAGE 2 OF 2



GREENLEE COUNTY RECORDER
P.O. Box 1625 - Clifton, Arizona 85533

PHOENIX, ARIZONA

STATE OF ARIZONA, County of Greenlee ss; \$ 9.00

No. 1020 I hereby certify that this instrument was filed for record
at request of PHELPS DODGE MORENCI, INC.

4521 U.S. HIGHWAY 191 MORENCI, ARIZONA 85540

Date OCT. 17, 2000 at 10:00 A, M. in Docket No. 251

Page 229-231 witness my hand and official seal.

By Rosie G. Merino
Deputy Recorder



TIE CLONTS
County Recorder

CAPTION HEADING: NOTICE OF MINING LOCATION

DO NOT REMOVE

This is part of the official document.

DOCKET 251 PAGE 229

AMC 354382

RECEIVED
B.L.M. AZ STATE OFFICE

2000 OCT 27 P 1:23

ARIZONA NOTICE OF LOCATION
(Lode Claim)

PHOENIX, ARIZONA

NOTICE IS HEREBY GIVEN THAT PHELPS DODGE MORENCI, INC., whose mailing address is 4521 US Highway 191, Morenci, AZ 85540-9795, by its undersigned agent, makes this location of the SUN 16 lode mining claim, in the Unknown Mining District, Greenlee County, Arizona.

The general course of the claim is from East to West, and said claim is located within the NE, NW quarter(s) of Section(s) 29, 28, Township 35, Range 29E, GSRB&M, Greenlee County, Arizona.

This claim is 1500 feet in length and 600 feet in width.

This Notice of Location is posted on the center line of the claim.

The claim runs from the location monument on which this notice is posted 1490 feet in a E'ly direction to the East end line and 10 feet in a W'ly direction to the West end line. The claim boundaries are marked by six monuments, one at each corner and one at the center of each end line. The location monument on which this notice is posted is situated within Section 29, Township 3S, Range 29E, GSRB&M, Greenlee County, Arizona, and is approximately 3300 feet North and 3910 feet East from the SW corner of Section 29, Township 3S, Range 29E, GSRB&M, Greenlee County, Arizona.

The undersigned claims the ground as depicted on the map which is attached to a copy of this Notice of Location filed in the office of the County Recorder, Greenlee County, Clifton, Arizona.

The claim has been monumented in accordance with State and Federal law. Corner and location monuments are substantial posts projecting at least four feet above the ground.

Located, dated, and posted on the ground this 7 day of August, 2000.
Time: 1335


Witness

PHELPS DODGE MORENCI, INC. (Owner)

by Richard A. Burns (Agent)

Richard A. Burns

AMC 354382



RECEIVED
CLERK, AZ STATE OFFICE

2009 OCT 27 P 1:23

PIV 511X, ARIZONA

GREENLEE COUNTY RECORDER
P.O. Box 1625 - Clifton, Arizona 85533

STATE OF ARIZONA, County of Greenlee ss; \$ 9.00

No. 1021. I hereby certify that this instrument was filed for record
at request of PHELPS DODGE MORENCI, INC.

4521 U.S. HIGHWAY 191 MORENCI, ARIZONA 85540

Date OCT.17, 20 00 at 10:00 A, M. in Docket No. 251

Page 232-234 witness my hand and official seal.

By Rosie G. Merino
Deputy Recorder



KATIE CLONTS
County Recorder

CAPTION HEADING: NOTICE OF MINING LOCATION

DO NOT REMOVE

This is part of the official document.

RECEIVED
B.L.M. AZ STATE OFFICE

2000 OCT 27 P 1:23

PHOENIX, ARIZONA

ARIZONA NOTICE OF LOCATION
(Lode Claim)

NOTICE IS HEREBY GIVEN THAT PHELPS DODGE MORENCI, INC., whose mailing address is 4521 US Highway 191, Morenci, AZ 85540-9795, by its undersigned agent, makes this location of the SUN 17 lode mining claim, in the Unknown Mining District, Greenlee County, Arizona.

The general course of the claim is from East to West, and said claim is located within the NW, NE, SE, SW, quarter(s) of Section(s) 29, Township 35, Range 29E, GSRB&M, Greenlee County, Arizona.

This claim is 1500 feet in length and 600 feet in width.

This Notice of Location is posted on the center line of the claim.

The claim runs from the location monument on which this notice is posted 10 feet in a E'ly direction to the East end line and 1490 feet in a W'ly direction to the West end line. The claim boundaries are marked by six monuments, one at each corner and one at the center of each end line. The location monument on which this notice is posted is situated within Section 29, Township 3S, Range 29E, GSRB&M, Greenlee County, Arizona, and is approximately 2700 feet North and 3890 feet East from the SW corner of Section 29, Township 3S, Range 29E, GSRB&M, Greenlee County, Arizona.

The undersigned claims the ground as depicted on the map which is attached to a copy of this Notice of Location filed in the office of the County Recorder, Greenlee County, Clifton, Arizona.

The claim has been monumented in accordance with State and Federal law. Corner and location monuments are substantial posts projecting at least four feet above the ground.

Located, dated, and posted on the ground this 7 day of August, 2000.

Time: 1145


Witness

PHELPS DODGE MORENCI, INC. (Owner)

by Richard A. Burns (Agent)

Richard A. Burns

AMC 354383



GREENLEE COUNTY RECORDER
P.O. Box 1625 - Clifton, Arizona 85533

CLIFTON, ARIZONA

STATE OF ARIZONA, County of Greenlee ss; \$ 9.00

No. 1022. I hereby certify that this instrument was filed for record
at request of PHELPS DODGE MORENCI, INC.

4521 U.S. HIGHWAY 191 MORENCI, ARIZONA 85540

Date OCT. 17, 20 00 at 10:00 A, M. in Docket No. 251

Page 235-237 witness my hand and official seal.

By *Rosie G. Merino* KATIE CLONTS
Deputy Recorder County Recorder



CAPTION HEADING: NOTICE OF MINING LOCATION

DO NOT REMOVE

This is part of the official document.

35424
AMC 354384

RECEIVED
B.L.M. AZ STATE OFFICE

2000 OCT 27 P 1:24

ARIZONA NOTICE OF LOCATION
(Lode Claim)

PHOENIX, ARIZONA

NOTICE IS HEREBY GIVEN THAT PHELPS DODGE MORENCI, INC., whose mailing address is 4521 US Highway 191, Morenci, AZ 85540-9795, by its undersigned agent, makes this location of the SUN 18 lode mining claim, in the Unknown Mining District, Greenlee County, Arizona.

The general course of the claim is from East to West, and said claim is located within the NE 1/4 SE, NW 1/4 SW quarter(s) of Section(s) 29, 28, Township 35, Range 29 E, GSRB&M, Greenlee County, Arizona.

This claim is 1500 feet in length and 600 feet in width.

This Notice of Location is posted on the center line of the claim.

The claim runs from the location monument on which this notice is posted 1490 feet in a E'ly direction to the East end line and 10 feet in a W'ly direction to the West end line. The claim boundaries are marked by six monuments, one at each corner and one at the center of each end line. The location monument on which this notice is posted is situated within Section 29, Township 3S, Range 29E, GSRB&M, Greenlee County, Arizona, and is approximately 2700 feet North and 3910 feet East from the SW corner of Section 29, Township 3S, Range 29E, GSRB&M, Greenlee County, Arizona.

The undersigned claims the ground as depicted on the map which is attached to a copy of this Notice of Location filed in the office of the County Recorder, Greenlee County, Clifton, Arizona.

The claim has been monumented in accordance with State and Federal law. Corner and location monuments are substantial posts projecting at least four feet above the ground.

Located, dated, and posted on the ground this 7 day of August, 2000.

Time: 1145


Witness

PHELPS DODGE MORENCI, INC. (Owner)

by Richard A. Burns (Agent)

Richard A. Burns

AMC 354384



SUN 1 - 12 LODE CLAIMS - LOCATED AUGUST 9, 2000

SUN 13- 18 LODE CLAIMS - LOCATED AUGUST 7, 2000

SUN 19-26 LODE CLAIMS - LOCATED AUGUST 8, 2000

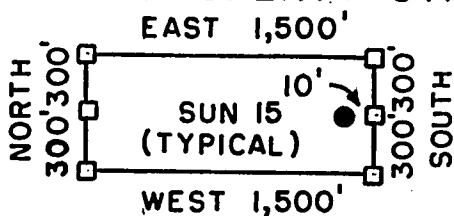
GREENLEE COUNTY, ARIZONA

ALL CLAIMS ARE 600' X 1,500' EXCEPT FOR THE FOLLOWING:

SUN 12 300' X 1,500'

SUN 25 200' X 1,500'

NOTE: CLAIMANT ACKNOWLEDGES THAT ITS CLAIM GROUP
ADJOINS FEE PROPERTY. CLAIMANT HAS NO INTENT TO
TRESPASS ON SAID FEE PROPERTY, OR TO CLAIM ANY
PROPERTY OTHER THAN FEDERAL MINERALS.



□ = CORNER/END CENTER MONUMENT


● = LOCATION MONUMENT

ALL MONUMENTS ARE 2" X 2" X 5'
WOOD POSTS.

PHELPS DODGE MORENCI, INC.
4521 US HIGHWAY 191
MORENCI, ARIZONA 85540-9795

ATTACHED TO AND
MADE A PART OF
SUN 18 LOCATION NOTICE
PAGE 2 OF 2

AMC 354384



GREENLEE COUNTY RECORDER
P.O. Box 1625 - Clifton, Arizona 85533

PHOENIX, ARIZONA

STATE OF ARIZONA, County of Greenlee ss; \$ 9.00


No. 1023. I hereby certify that this instrument was filed for record
at request of PHELPS DODGE MORENCI, INC.

4521 U.S. HIGHWAY 191 MORENCI, ARIZONA 85540

Date OCT. 17, 20 00 at 10:00 A, M. in Docket No. 251

Page 238-240 witness my hand and official seal.

By Rosie G. Merino
Deputy Recorder



KATIE CLONTS
County Recorder

CAPTION HEADING: NOTICE OF MINING LOCATION

DO NOT REMOVE

This is part of the official document.

DOCKET 251 PAGE 238

2000 5 3 4 3 8 5

RECEIVED
B.L.M. AZ STATE OFFICE

2000 OCT 27 P 1:24

ARIZONA NOTICE OF LOCATION
(Lode Claim)

NOTICE IS HEREBY GIVEN THAT PHELPS DODGE MORENCI, INC., whose mailing address is 4521 US Highway 191, Morenci, AZ 85540-9795, by its undersigned agent, makes this location of the SUN 19 lode mining claim, in the Unknown Mining District, Greenlee County, Arizona.

The general course of the claim is from East to West, and said claim is located within the SW SE quarter(s) of Section(s) 29, Township 35, Range 29E, GSRB&M, Greenlee County, Arizona.

This claim is 1500 feet in length and 600 feet in width.

This Notice of Location is posted on the center line of the claim.

The claim runs from the location monument on which this notice is posted 10 feet in a E'ly direction to the East end line and 1490 feet in a W'ly direction to the West end line. The claim boundaries are marked by six monuments, one at each corner and one at the center of each end line. The location monument on which this notice is posted is situated within Section 29, Township 3S, Range 29E, GSRB&M, Greenlee County, Arizona, and is approximately 2100 feet North and 3890 feet East from the SW corner of Section 29, Township 3S, Range 29E, GSRB&M, Greenlee County, Arizona.

The undersigned claims the ground as depicted on the map which is attached to a copy of this Notice of Location filed in the office of the County Recorder, Greenlee County, Clifton, Arizona.

The claim has been monumented in accordance with State and Federal law. Corner and location monuments are substantial posts projecting at least four feet above the ground.

Located, dated, and posted on the ground this 8 day of August, 2000.

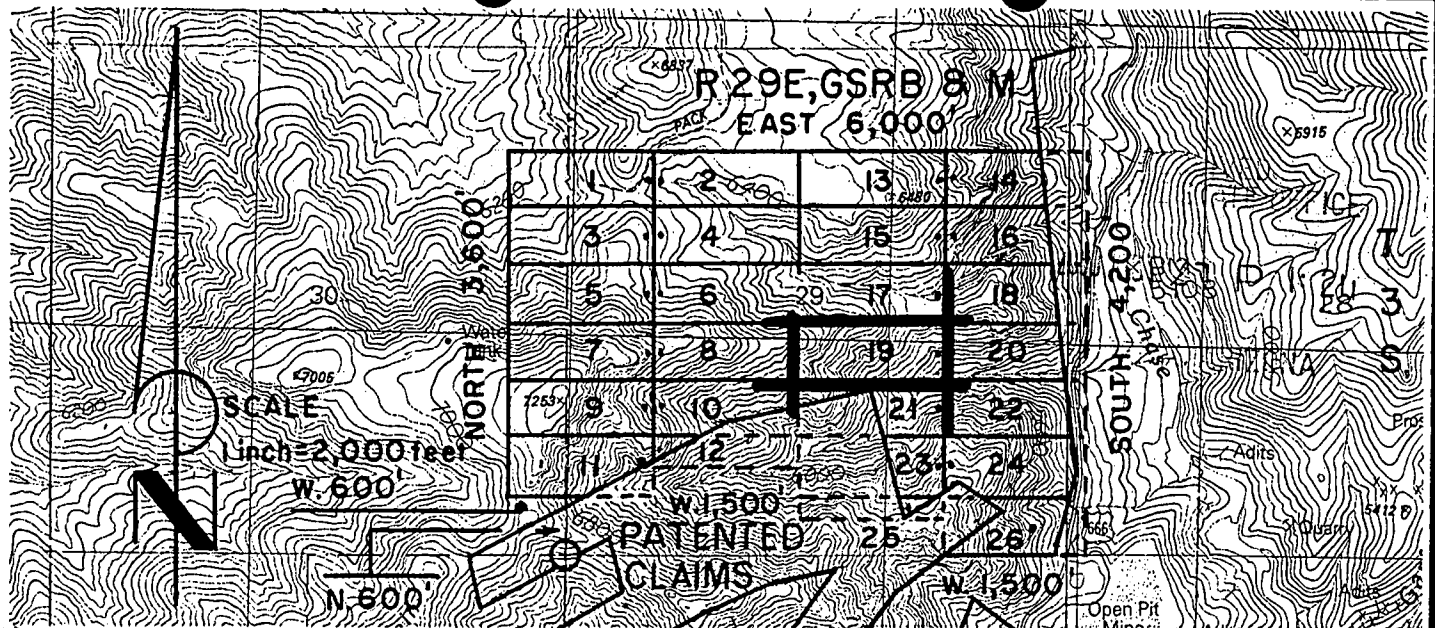
Time: 0820

Witness

PHELPS DODGE MORENCI, INC. (Owner)

by Richard A Burns (Agent)

Richard A. Burns



SUN 1 - 12 LODE CLAIMS - LOCATED AUGUST 9, 2000
SUN 13- 18 LODE CLAIMS - LOCATED AUGUST 7, 2000
SUN 19-26 LODE CLAIMS - LOCATED AUGUST 8, 2000

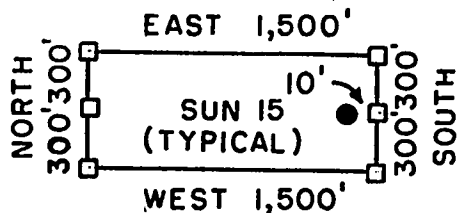
GREENLEE COUNTY, ARIZONA

ALL CLAIMS ARE 600' X 1,500' EXCEPT FOR THE FOLLOWING:

SUN 12 300' X 1,500'

SUN 25 200' X 1,500'

NOTE: CLAIMANT ACKNOWLEDGES THAT ITS CLAIM GROUP
 ADJOINS FEE PROPERTY. CLAIMANT HAS NO INTENT TO
 TRESPASS ON SAID FEE PROPERTY, OR TO CLAIM ANY
 PROPERTY OTHER THAN FEDERAL MINERALS.



□ = CORNER/END CENTER MONUMENT


● = LOCATION MONUMENT

ALL MONUMENTS ARE 2" X 2" X 5'
 WOOD POSTS.

PHELPS DODGE MORENCI, INC.
 4521 US HIGHWAY 191
 MORENCI, ARIZONA 85540-9795

ATTACHED TO AND
 MADE A PART OF
 SUN / 1 LOCATION NOTICE
 PAGE 2 OF 2

ANU 354385



GREENLEE COUNTY RECORDER
P.O. Box 1625 - Clifton, Arizona 85533

PHOENIX, ARIZONA

STATE OF ARIZONA, County of Greenlee ss; \$ 9.00

No. 1024. I hereby certify that this instrument was filed for record
at request of PHELPS DODGE MORENCI, INC.

4521 U.S. HIGHWAY 191 MORENCI, ARIZONA 85540

Date OCT. 17, 20 00 at 10:00 A, M. in Docket No. 251

Page 241-243 witness my hand and official seal.

By Rosie G. Merino Deputy Recorder
KATIE CLONTS
County Recorder



CAPTION HEADING: NOTICE OF MINING LOCATION

DO NOT REMOVE

This is part of the official document.

DOCKET 251 PAGE 241

ANC 354386

RECEIVED
BLM AZ STATE OFFICE

2000 OCT 27 P 1:24

ARIZONA NOTICE OF LOCATION
(Lode Claim) PHOENIX, ARIZONA

NOTICE IS HEREBY GIVEN THAT PHELPS DODGE MORENCI, INC., whose mailing address is 4521 US Highway 191, Morenci, AZ 85540-9795, by its undersigned agent, makes this location of the SUN 20 lode mining claim, in the Unknown Mining District, Greenlee County, Arizona.

The general course of the claim is from East to West, and said claim is located within the SE, SW quarter(s) of Section(s) 29, 28, Township 35, Range 29E, GSRB&M, Greenlee County, Arizona.

This claim is 1500 feet in length and 600 feet in width.

This Notice of Location is posted on the center line of the claim.

The claim runs from the location monument on which this notice is posted 1490 feet in a E'ly direction to the East end line and 10 feet in a W'ly direction to the West end line. The claim boundaries are marked by six monuments, one at each corner and one at the center of each end line. The location monument on which this notice is posted is situated within Section 29, Township 3S, Range 29E, GSRB&M, Greenlee County, Arizona, and is approximately 2100 feet North and 3910 feet East from the SW corner of Section 29, Township 3S, Range 29E, GSRB&M, Greenlee County, Arizona.

The undersigned claims the ground as depicted on the map which is attached to a copy of this Notice of Location filed in the office of the County Recorder, Greenlee County, Clifton, Arizona.

The claim has been monumented in accordance with State and Federal law. Corner and location monuments are substantial posts projecting at least four feet above the ground.

Located, dated, and posted on the ground this 8 day of August, 2000.

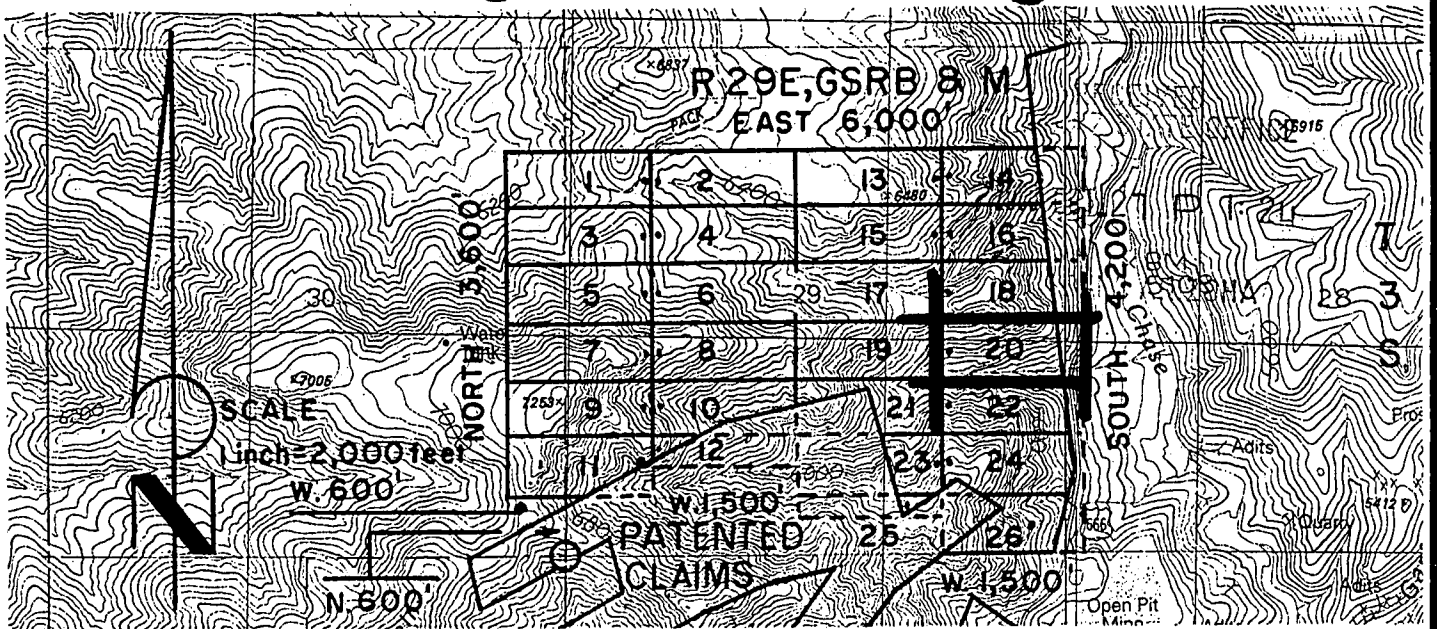
Time: 0820

Witness

PHELPS DODGE MORENCI, INC. (Owner)

by Richard A Burns (Agent)
Richard A. Burns

9854386



SUN 1 - 12 LODE CLAIMS - LOCATED AUGUST 9, 2000

SUN 13- 18 LODE CLAIMS - LOCATED AUGUST 7, 2000

SUN 19-26 LODE CLAIMS - LOCATED AUGUST 8, 2000

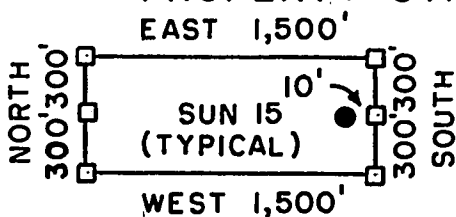
GREENLEE COUNTY, ARIZONA

ALL CLAIMS ARE 600' X 1,500' EXCEPT FOR THE FOLLOWING:

SUN 12 300' X 1,500'

SUN 25 200' X 1,500'

NOTE: CLAIMANT ACKNOWLEDGES THAT ITS CLAIM GROUP
ADJOINS FEE PROPERTY. CLAIMANT HAS NO INTENT TO
TRESPASS ON SAID FEE PROPERTY, OR TO CLAIM ANY
PROPERTY OTHER THAN FEDERAL MINERALS.



□ = CORNER/END CENTER MONUMENT

● = LOCATION MONUMENT

ALL MONUMENTS ARE 2" X 2" X 5'
WOOD POSTS.

PHELPS DODGE MORENCI, INC.
4521 US HIGHWAY 191
MORENCI, ARIZONA 85540-9795

ATTACHED TO AND
MADE A PART OF
SUN 20 LOCATION NOTICE
PAGE 2 OF 2

ANG 354386



GREENLEE COUNTY RECORDER
P.O. Box 1625 - Clifton, Arizona 85533

PHOENIX, ARIZONA

STATE OF ARIZONA, County of Greenlee ss; \$ 9.00

No. 1025 I hereby certify that this instrument was filed for record

at request of PHELPS DODGE MORENCI, INC.

4521 U.S. HIGHWAY 191 MORENCI, ARIZONA 85540

Date OCT. 17, 20 00 at 10:00 A. M. in Docket No. 251

Page 244-246 witness my hand and official seal.

By Rosie L. Merino
Deputy Recorder



KATIE CLONTS
County Recorder

CAPTION HEADING: NOTICE OF MINING LOCATION

DO NOT REMOVE

This is part of the official document.

DOCKET 251 PAGE 244

186554387

RECEIVED
B.L.M. AZ STATE OFFICE

2000 OCT 27 P 1:24

ARIZONA NOTICE OF LOCATION PHOENIX, ARIZONA
(Lode Claim)

NOTICE IS HEREBY GIVEN THAT PHELPS DODGE MORENCI, INC., whose mailing address is 4521 US Highway 191, Morenci, AZ 85540-9795, by its undersigned agent, makes this location of the SUN 21 lode mining claim, in the Unknown Mining District, Greenlee County, Arizona.

The general course of the claim is from East to West, and said claim is located within the _____, _____, SW, SE, quarter(s) of Section(s) 29, Township 35, Range 29E, GSRB&M, Greenlee County, Arizona.

This claim is 1500 feet in length and 600 feet in width.

This Notice of Location is posted on the center line of the claim.

The claim runs from the location monument on which this notice is posted 10 feet in a E'ly direction to the East end line and 1490 feet in a W'ly direction to the West end line. The claim boundaries are marked by six monuments, one at each corner and one at the center of each end line. The location monument on which this notice is posted is situated within Section 29, Township 3S, Range 29E, GSRB&M, Greenlee County, Arizona, and is approximately 1500 feet North and 3890 feet East from the SW corner of Section 29, Township 3S, Range 29E, GSRB&M, Greenlee County, Arizona.

The undersigned claims the ground as depicted on the map which is attached to a copy of this Notice of Location filed in the office of the County Recorder, Greenlee County, Clifton, Arizona.

The claim has been monumented in accordance with State and Federal law. Corner and location monuments are substantial posts projecting at least four feet above the ground.

Located, dated, and posted on the ground this 8 day of August, 2000.
Time: 0900

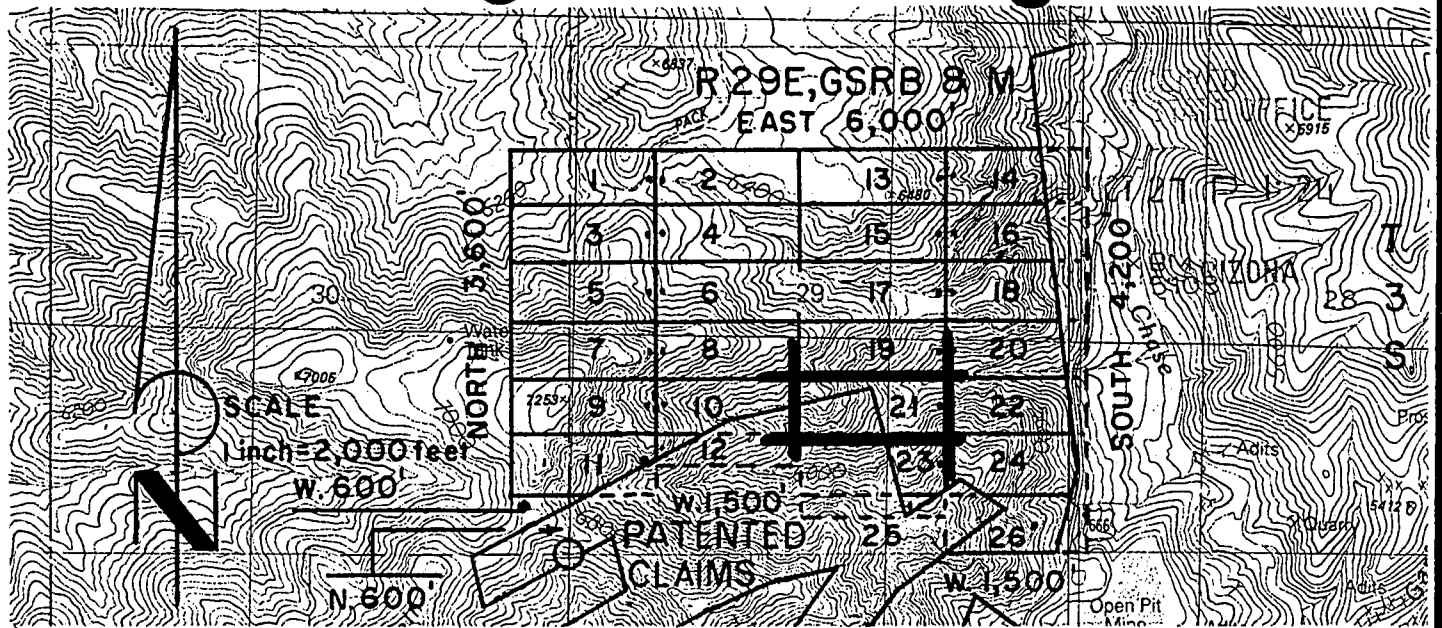
Witness

PHELPS DODGE MORENCI, INC. (Owner)

by Richard A. Burns (Agent)

Richard A. Burns

AMC 354387



SUN 1 - 12 LODE CLAIMS - LOCATED AUGUST 9, 2000

SUN 13- 18 LODE CLAIMS - LOCATED AUGUST 7, 2000

SUN 19-26 LODE CLAIMS - LOCATED AUGUST 8, 2000

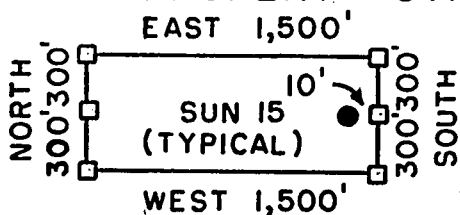
GREENLEE COUNTY, ARIZONA

ALL CLAIMS ARE 600' X 1,500' EXCEPT FOR THE FOLLOWING:

SUN 12 300' X 1,500'

SUN 25 200' X 1,500'

NOTE: CLAIMANT ACKNOWLEDGES THAT ITS CLAIM GROUP
ADJOINS FEE PROPERTY. CLAIMANT HAS NO INTENT TO
TRESPASS ON SAID FEE PROPERTY, OR TO CLAIM ANY
PROPERTY OTHER THAN FEDERAL MINERALS.



□ = CORNER/END CENTER MONUMENT


● = LOCATION MONUMENT

ALL MONUMENTS ARE 2" X 2" X 5"
WOOD POSTS.

PHELPS DODGE MORENCI, INC.
4521 US HIGHWAY 191
MORENCI, ARIZONA 85540-9795

ATTACHED TO AND
MADE A PART OF
SUN 2/ LOCATION NOTICE
PAGE 2 OF 2

AMC 354387



GREENLEE COUNTY RECORDER, GREENLEE COUNTY, ARIZONA
P.O. Box 1625 - Clifton, Arizona 85533

STATE OF ARIZONA, County of Greenlee ss; \$ 9.00

No. 1026 I hereby certify that this instrument was filed for record
at request of PHELPS DODGE MORENCI, INC.

4521 U.S. HIGHWAY 191 MORENCI, ARIZONA 85540

Date OCT. 17, 20 00 at 10:00 A, M. in Docket No. 251

Page 247-249 witness my hand and official seal.

By Rosie G. Merino
Deputy Recorder



KATIE CLONTS
County Recorder

CAPTION HEADING: NOTICE OF MINING LOCATION

DO NOT REMOVE

This is part of the official document.

DOCKET 251 PAGE 247

AMC 354388

RECEIVED
B.L.M. AZ STATE OFFICE

2000 OCT 27 P 1:24

PHOENIX, ARIZONA

ARIZONA NOTICE OF LOCATION
(Lode Claim)

NOTICE IS HEREBY GIVEN THAT PHELPS DODGE MORENCI, INC., whose mailing address is 4521 US Highway 191, Morenci, AZ 85540-9795, by its undersigned agent, makes this location of the SUN 22 lode mining claim, in the Unknown Mining District, Greenlee County, Arizona.

The general course of the claim is from East to West, and said claim is located within the SE, SW quarter(s) of Section(s) 29, 28, Township 35, Range 29E, GSRB&M, Greenlee County, Arizona.

This claim is 1500 feet in length and 600 feet in width.

This Notice of Location is posted on the center line of the claim.

The claim runs from the location monument on which this notice is posted 1490 feet in a E'ly direction to the East end line and 10 feet in a W'ly direction to the West end line. The claim boundaries are marked by six monuments, one at each corner and one at the center of each end line. The location monument on which this notice is posted is situated within Section 29, Township 3S, Range 29E, GSRB&M, Greenlee County, Arizona, and is approximately 1500 feet North and 3910 feet East from the SW corner of Section 29, Township 3S, Range 29E, GSRB&M, Greenlee County, Arizona.

The undersigned claims the ground as depicted on the map which is attached to a copy of this Notice of Location filed in the office of the County Recorder, Greenlee County, Clifton, Arizona.

The claim has been monumented in accordance with State and Federal law. Corner and location monuments are substantial posts projecting at least four feet above the ground.

Located, dated, and posted on the ground this 8 day of August, 2000.
Time: 0900.


Witness

PHELPS DODGE MORENCI, INC. (Owner)

by Richard A. Burns (Agent)

Richard A. Burns

AMC 354388



GREENLEE COUNTY RECORDER, GREENLEE, ARIZONA
P.O. Box 1625 - Clifton, Arizona 85533

STATE OF ARIZONA, County of Greenlee ss; \$ 9.00


No. 1027 I hereby certify that this instrument was filed for record
at request of PHELPS DODGE MORENCI, INC.

4521 U.S. HIGHWAY 191 MORENCI, ARIZONA 85540

Date OCT. 17, 2000 at 10:00 A, M. in Docket No. 251

Page 250-252 witness my hand and official seal.

By Rosie G. Merino
Deputy Recorder



KATIE CLONTS
County Recorder

CAPTION HEADING: NOTICE OF MINING LOCATION

DO NOT REMOVE

This is part of the official document.

DOCKET 251 PAGE 250

AMC 354389

RECEIVED
B.L.M. AZ STATE OFFICE

2000 OCT 27 P 1:24

ARIZONA NOTICE OF LOCATION
(Lode Claim) PHOENIX, ARIZONA

NOTICE IS HEREBY GIVEN THAT PHELPS DODGE MORENCI, INC., whose mailing address is 4521 US Highway 191, Morenci, AZ 85540-9795, by its undersigned agent, makes this location of the SUN 23 lode mining claim, in the Unknown Mining District, Greenlee County, Arizona.

The general course of the claim is from East to West, and said claim is located within the SW, SE, quarter(s) of Section(s) 29, Township 35, Range 29E, GSRB&M, Greenlee County, Arizona.

This claim is 1500 feet in length and 600 feet in width.

This Notice of Location is posted on the center line of the claim.

The claim runs from the location monument on which this notice is posted 10 feet in a E'ly direction to the East end line and 1490 feet in a W'ly direction to the West end line. The claim boundaries are marked by six monuments, one at each corner and one at the center of each end line. The location monument on which this notice is posted is situated within Section 29, Township 35, Range 29E, GSRB&M, Greenlee County, Arizona, and is approximately 900 feet North and 3890 feet East from the SW corner of Section 29, Township 35, Range 29E, GSRB&M, Greenlee County, Arizona.

The undersigned claims the ground as depicted on the map which is attached to a copy of this Notice of Location filed in the office of the County Recorder, Greenlee County, Clifton, Arizona.

The claim has been monumented in accordance with State and Federal law. Corner and location monuments are substantial posts projecting at least four feet above the ground.

Located, dated, and posted on the ground this 8 day of August, 2000.

Time: 1030

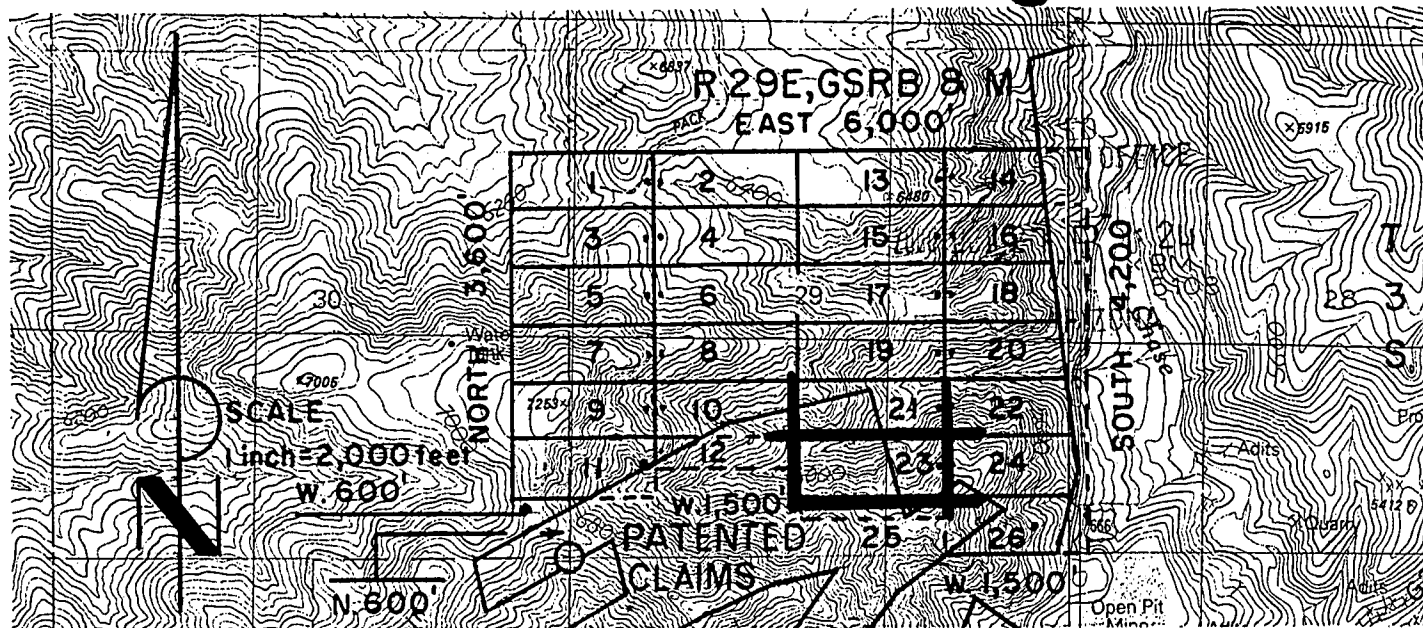
Witness

PHELPS DODGE MORENCI, INC. (Owner)

by Richard A. Burns (Agent)

Richard A. Burns

AMC 354389



SUN 1 - 12 LODE CLAIMS - LOCATED AUGUST 9, 2000

SUN 13- 18 LODE CLAIMS - LOCATED AUGUST 7, 2000

SUN 19-26 LODE CLAIMS - LOCATED AUGUST 8, 2000

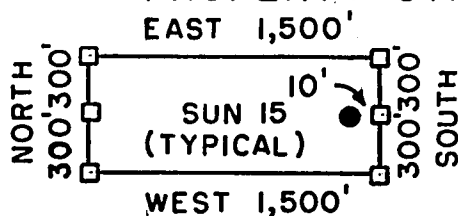
GREENLEE COUNTY, ARIZONA

ALL CLAIMS ARE 600' X 1,500' EXCEPT FOR THE FOLLOWING:

SUN 12 300' X 1,500'

SUN 25 200' X 1,500'

NOTE: CLAIMANT ACKNOWLEDGES THAT ITS CLAIM GROUP
ADJOINS FEE PROPERTY. CLAIMANT HAS NO INTENT TO
TRESPASS ON SAID FEE PROPERTY, OR TO CLAIM ANY
PROPERTY OTHER THAN FEDERAL MINERALS.




□ = CORNER/END CENTER MONUMENT

● = LOCATION MONUMENT

ALL MONUMENTS ARE 2" X 2" X 5'
WOOD POSTS.

PHELPS DODGE MORENCI, INC.
4521 US HIGHWAY 191
MORENCI, ARIZONA 85540-9795

ATTACHED TO AND
MADE A PART OF
SUN 23 LOCATION NOTICE
PAGE 2 OF 2



GREENLEE COUNTY RECORDER
P.O. Box 1625 - Clifton, Arizona 85533

PHOENIX, ARIZONA

STATE OF ARIZONA, County of Greenlee ss; \$ 9.00


No. 1028 I hereby certify that this instrument was filed for record
at request of PHELPS DODGE MORENCI, INC.

4521 U.S. HIGHWAY 191 MORENCI, ARIZONA 85540

Date OCT. 17, 20 00 at 10:00 A, M. in Docket No. 251

Page 253- 255 witness my hand and official seal.

By *Rosie L. Merino* Deputy Recorder KATIE CLONTS County Recorder



CAPTION HEADING: NOTICE OF MINING LOCATION

DO NOT REMOVE

This is part of the official document.

354390

RECEIVED
D.L.M. AZ STATE OFFICE

2000 OCT 27 P 1:24

ARIZONA NOTICE OF LOCATION
(Lode Claim) PHELENX, ARIZONA

NOTICE IS HEREBY GIVEN THAT PHELPS DODGE MORENCI, INC., whose mailing address is 4521 US Highway 191, Morenci, AZ 85540-9795, by its undersigned agent, makes this location of the SUN 24 lode mining claim, in the Unknown Mining District, Greenlee County, Arizona.

The general course of the claim is from East to West, and said claim is located within the SE, SW, quarter(s) of Section(s) 29, 28, Township 35, Range 29E, GSRB&M, Greenlee County, Arizona.

This claim is 1500 feet in length and 600 feet in width.

This Notice of Location is posted on the center line of the claim.

The claim runs from the location monument on which this notice is posted 1490 feet in a E'ly direction to the East end line and 10 feet in a W'ly direction to the West end line. The claim boundaries are marked by six monuments, one at each corner and one at the center of each end line. The location monument on which this notice is posted is situated within Section 29, Township 3S, Range 29E, GSRB&M, Greenlee County, Arizona, and is approximately 900 feet North and 3910 feet East from the SW corner of Section 29, Township 3S, Range 29E, GSRB&M, Greenlee County, Arizona.

The undersigned claims the ground as depicted on the map which is attached to a copy of this Notice of Location filed in the office of the County Recorder, Greenlee County, Clifton, Arizona.

The claim has been monumented in accordance with State and Federal law. Corner and location monuments are substantial posts projecting at least four feet above the ground.

Located, dated, and posted on the ground this 8 day of August, 2000.

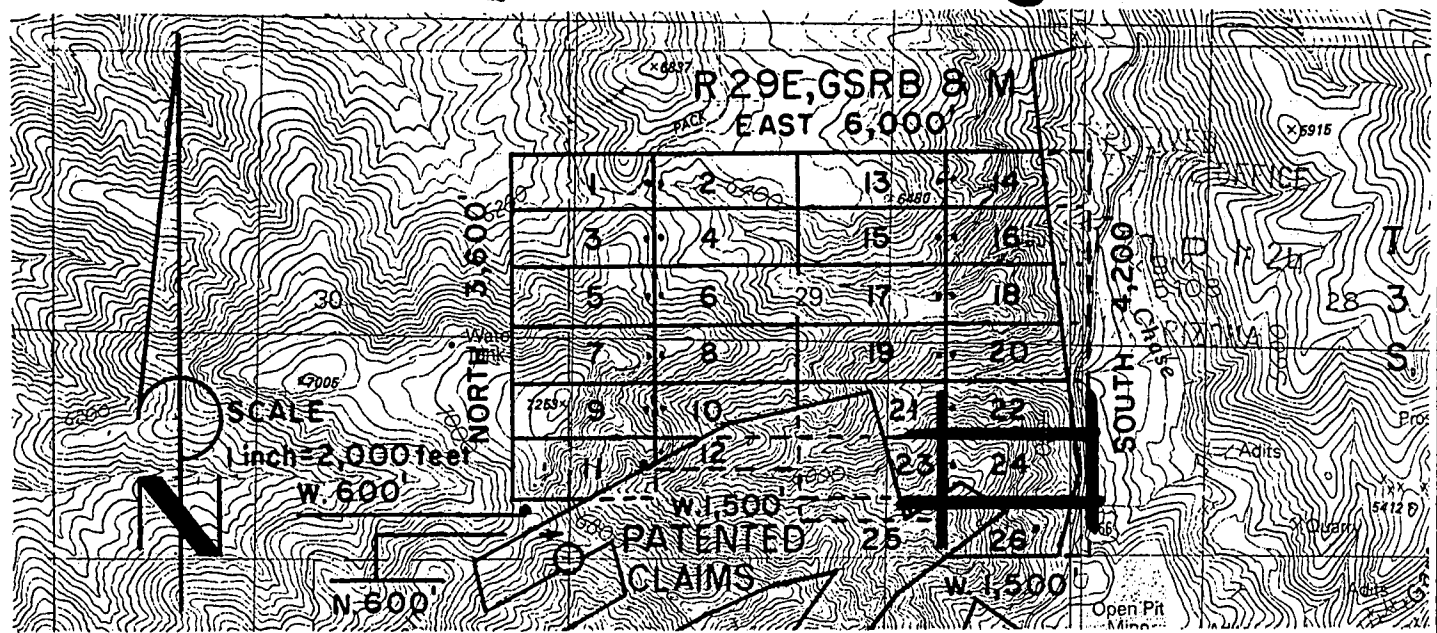
Time: 1030

Witness

PHELPS DODGE MORENCI, INC. (Owner)

by Richard A Burns (Agent)

Richard A. Burns



SUN 1 - 12 LODE CLAIMS - LOCATED AUGUST 9, 2000
SUN 13- 18 LODE CLAIMS - LOCATED AUGUST 7, 2000
SUN 19-26 LODE CLAIMS - LOCATED AUGUST 8, 2000

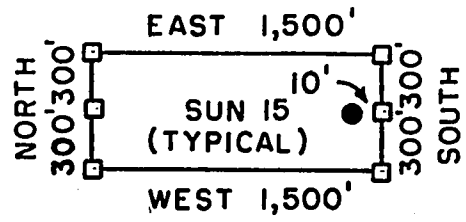
GREENLEE COUNTY, ARIZONA

ALL CLAIMS ARE 600' X 1,500' EXCEPT FOR THE FOLLOWING:

SUN 12 300' X 1,500'

SUN 25 200' X 1,500'

NOTE: CLAIMANT ACKNOWLEDGES THAT ITS CLAIM GROUP
 ADJOINS FEE PROPERTY. CLAIMANT HAS NO INTENT TO
 TRESPASS ON SAID FEE PROPERTY, OR TO CLAIM ANY
 PROPERTY OTHER THAN FEDERAL MINERALS.




□ = CORNER/END CENTER MONUMENT
 ● = LOCATION MONUMENT
 ALL MONUMENTS ARE 2" X 2" X 5'
 WOOD POSTS.

PHELPS DODGE MORENCI, INC.
 4521 US HIGHWAY 191
 MORENCI, ARIZONA 85540-9795

ATTACHED TO AND
 MADE A PART OF
 SUN 24 LOCATION NOTICE
 PAGE 2 OF 2

ANL 35434U



GREENLEE COUNTY RECORDER
P.O. Box 1625 - Clifton, Arizona 85533

PHOENIX, ARIZONA

STATE OF ARIZONA, County of Greenlee ss; \$ 9.00


No. 1029. I hereby certify that this instrument was filed for record
at request of PHELPS DODGE MORENCI, INC.

4521 U.S. HIGHWAY 191 MORENCI, ARIZONA 85540

Date OCT. 17, 20 00 at 10:00 A. M. in Docket No. 251

Page 256-258 witness my hand and official seal.

By Rosie G. Merino Deputy Recorder
KATIE CLONTS
County Recorder



CAPTION HEADING: NOTICE OF MINING LOCATION

AMC354391

DO NOT REMOVE

This is part of the official document.

DOCKET 251 PAGE 256

RECEIVED
G.L.M. AZ STATE OFFICE

2000 OCT 27 P 1:25

ARIZONA NOTICE OF LOCATION PH. ENIX. ARIZONA
(Lode Claim)

NOTICE IS HEREBY GIVEN THAT PHELPS DODGE MORENCI, INC., whose mailing address is 4521 US Highway 191, Morenci, AZ 85540-9795, by its undersigned agent, makes this location of the SUN 25 lode mining claim, in the Unknown Mining District, Greenlee County, Arizona.

The general course of the claim is from East to West, and said claim is located within the SW, SE, quarter(s) of Section(s) 29, Township 35, Range 29E, GSRB&M, Greenlee County, Arizona.

This claim is 1500 feet in length and 200 feet in width.

This Notice of Location is posted on the center line of the claim.

The claim runs from the location monument on which this notice is posted 350 feet in a E'ly direction to the East end line and 1150 feet in a W'ly direction to the West end line. The claim boundaries are marked by six monuments, one at each corner and one at the center of each end line. The location monument on which this notice is posted is situated within Section 29, Township 3S, Range 29E, GSRB&M, Greenlee County, Arizona, and is approximately 500 feet North and 3550 feet East from the SW corner of Section 29, Township 3S, Range 29E, GSRB&M, Greenlee County, Arizona.

The undersigned claims the ground as depicted on the map which is attached to a copy of this Notice of Location filed in the office of the County Recorder, Greenlee County, Clifton, Arizona.

The claim has been monumented in accordance with State and Federal law. Corner and location monuments are substantial posts projecting at least four feet above the ground.

Located, dated, and posted on the ground this 8 day of August, 2000.

Time: 1230

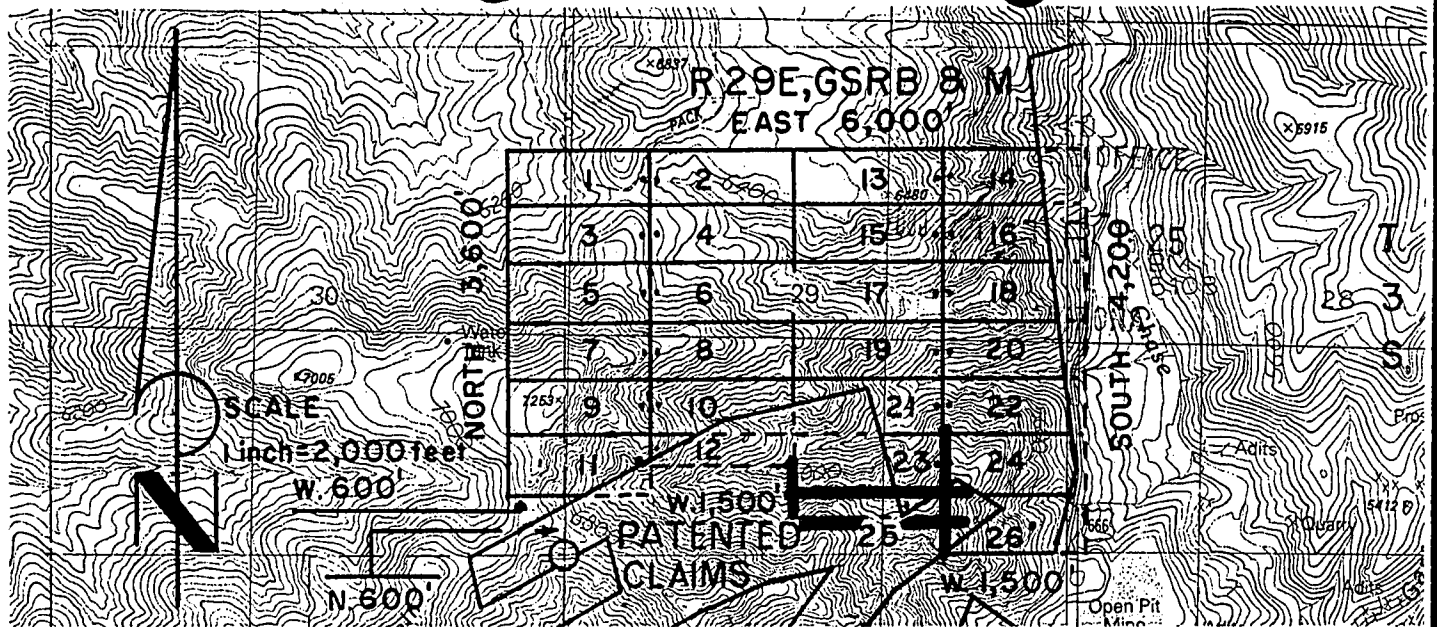
 Witness

PHELPS DODGE MORENCI, INC. (Owner)

by  (Agent)

Richard A. Burns

416 354391



ANU 354391

SUN 1 - 12 LODE CLAIMS - LOCATED AUGUST 9, 2000

SUN 13- 18 LODE CLAIMS - LOCATED AUGUST 7, 2000

SUN 19-26 LODE CLAIMS - LOCATED AUGUST 8, 2000

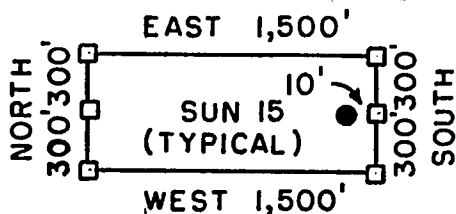
GREENLEE COUNTY, ARIZONA

ALL CLAIMS ARE 600' X 1,500' EXCEPT FOR THE FOLLOWING:

SUN 12 300' X 1,500'

SUN 25 200' X 1,500'

NOTE: CLAIMANT ACKNOWLEDGES THAT ITS CLAIM GROUP
ADJOINS FEE PROPERTY. CLAIMANT HAS NO INTENT TO
TRESPASS ON SAID FEE PROPERTY, OR TO CLAIM ANY
PROPERTY OTHER THAN FEDERAL MINERALS.




□ = CORNER/END CENTER MONUMENT

● = LOCATION MONUMENT

ALL MONUMENTS ARE 2" X 2" X 5'
WOOD POSTS.

PHELPS DODGE MORENCI, INC.
4521 US HIGHWAY 191
MORENCI, ARIZONA 85540-9795

ATTACHED TO AND
MADE A PART OF
SUN 25 LOCATION NOTICE
PAGE 2 OF 2



PHOENIX, ARIZONA
GREENLEE COUNTY RECORDER
P.O. Box 1625 - Clifton, Arizona 85533

STATE OF ARIZONA, County of Greenlee ss; \$ 9.00

No. 1030 I hereby certify that this instrument was filed for record
at request of PHELPS DODGE MORENCI, INC.

4521 U.S. HIGHWAY 191 MORENCI, ARIZONA 85540

Date OCT. 17, 20 00 at 10:00 A, M. in Docket No. 251

Page 259-261 witness my hand and official seal.

By Rosie L. Merino
Deputy Recorder



KATIE CLONTS
County Recorder

CAPTION HEADING: NOTICE OF MINING LOCATION

DO NOT REMOVE

This is part of the official document.

DOCKET 251 PAGE 259

354392

RECEIVED
B.L.M. AZ STATE OFFICE

2000 OCT 27 P 1:25

ARIZONA NOTICE OF LOCATION, ARIZONA
(Lode Claim)

NOTICE IS HEREBY GIVEN THAT PHELPS DODGE MORENCI, INC., whose mailing address is 4521 US Highway 191, Morenci, AZ 85540-9795, by its undersigned agent, makes this location of the SUN 26 lode mining claim, in the Unknown Mining District, Greenlee County, Arizona.

The general course of the claim is from East to West, and said claim is located within the SE, SW, quarter(s) of Section(s) 29, 28, Township 35, Range 29E, GSRB&M, Greenlee County, Arizona.

This claim is 1500 feet in length and 600 feet in width.

This Notice of Location is posted on the center line of the claim.

The claim runs from the location monument on which this notice is posted 500 feet in a E'ly direction to the East end line and 1000 feet in a W'ly direction to the West end line. The claim boundaries are marked by six monuments, one at each corner and one at the center of each end line. The location monument on which this notice is posted is situated within Section 29, Township 3S, Range 29E, GSRB&M, Greenlee County, Arizona, and is approximately 300 feet North and 4900 feet East from the SW corner of Section 29, Township 3S, Range 29E, GSRB&M, Greenlee County, Arizona.

The undersigned claims the ground as depicted on the map which is attached to a copy of this Notice of Location filed in the office of the County Recorder, Greenlee County, Clifton, Arizona.

The claim has been monumented in accordance with State and Federal law. Corner and location monuments are substantial posts projecting at least four feet above the ground.

Located, dated, and posted on the ground this 8 day of August, 2000.
Time: 1350

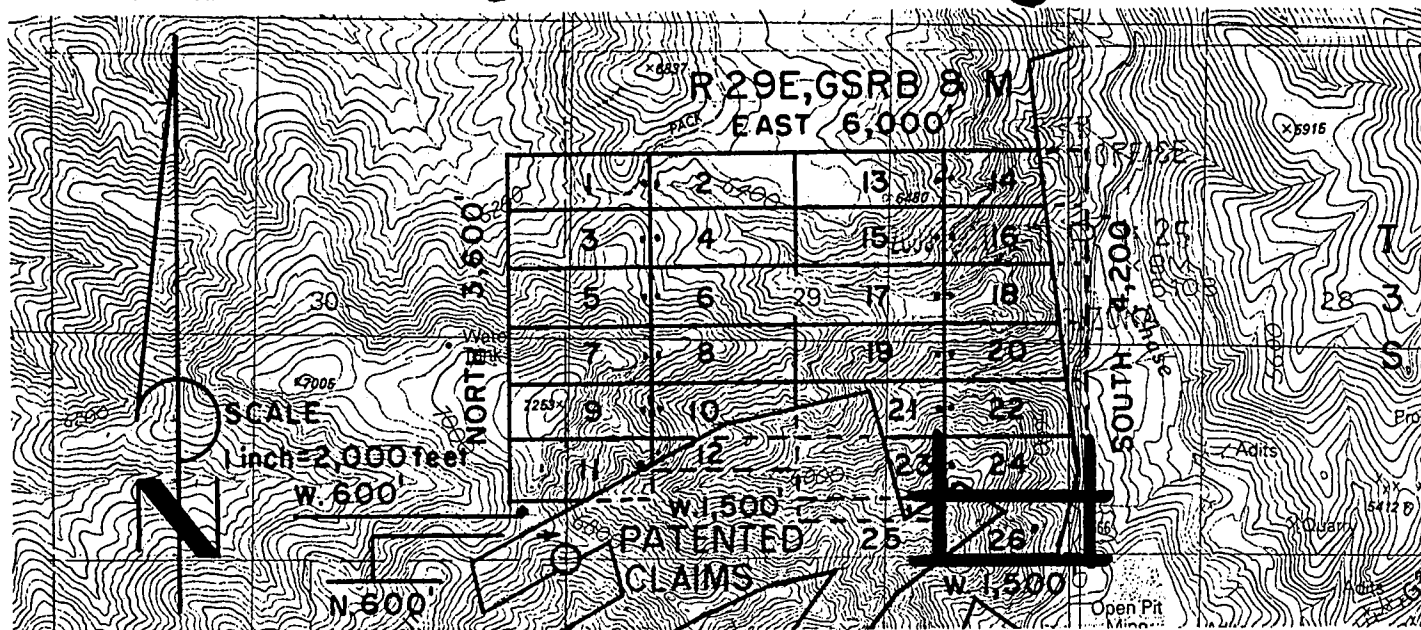
Witness

PHELPS DODGE MORENCI, INC. (Owner)

by Richard A. Burns (Agent)

Richard A. Burns

..... 354392



SUN 1 - 12 LODE CLAIMS - LOCATED AUGUST 9, 2000

SUN 13- 18 LODE CLAIMS - LOCATED AUGUST 7, 2000

SUN 19-26 LODE CLAIMS - LOCATED AUGUST 8, 2000

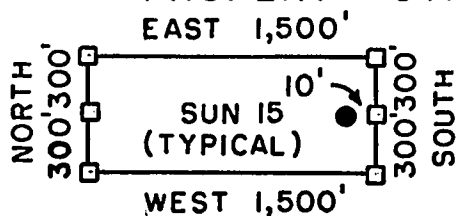
GREENLEE COUNTY, ARIZONA

ALL CLAIMS ARE 600' X 1,500' EXCEPT FOR THE FOLLOWING:

SUN 12 300' X 1,500'

SUN 25 200' X 1,500'

NOTE: CLAIMANT ACKNOWLEDGES THAT ITS CLAIM GROUP
ADJOINS FEE PROPERTY. CLAIMANT HAS NO INTENT TO
TRESPASS ON SAID FEE PROPERTY, OR TO CLAIM ANY
PROPERTY OTHER THAN FEDERAL MINERALS.



□ = CORNER/END CENTER MONUMENT


● = LOCATION MONUMENT

ALL MONUMENTS ARE 2" X 2" X 5"
WOOD POSTS.

PHELPS DODGE MORENCI, INC.
4521 US HIGHWAY 191
MORENCI, ARIZONA 85540-9795

ATTACHED TO AND
MADE A PART OF
SUN 26 LOCATION NOTICE
PAGE 2 OF 2

265409795



GREENLEE COUNTY RECORDER
P.O. Box 1625 - Clifton, Arizona 85533

STATE OF ARIZONA, County of Greenlee ss; \$ 9.00

No. 1031 I hereby certify that this instrument was filed for record
at request of PHELPS DODGE MORENCI, INC.


4521 U.S. HIGHWAY 191 MORENCI, ARIZONA 85540

Date OCT. 17, 2000 at 10:00 A, M. in Docket No. 251

Page 262-264 witness my hand and official seal.

By Rosie L. Merino
Deputy Recorder

KATIE CLONTS
County Recorder



CAPTION HEADING: NOTICE OF MINING LOCATION

DO NOT REMOVE

This is part of the official document.

DOCKET 251 PAGE 262

AMC 354393

RECEIVED
BLK. AZ STATE OFFICE

2000 OCT 27 P 1:42

ARIZONA NOTICE OF LOCATION
(Lode Claim)

PHOENIX, ARIZONA

NOTICE IS HEREBY GIVEN THAT PHELPS DODGE MORENCI, INC., whose mailing address is 4521 US Highway 191, Morenci, AZ 85540-9795, by its undersigned agent, makes this location of the GG / lode mining claim, in the Unknown Mining District, Greenlee County, Arizona.

The general course of the claim is from East to West, and said claim is located within the SE quarter(s) of Section(s) 13, Township 4S, Range 28E, GSRB&M, Greenlee County, Arizona.

This claim is 1500 feet in length and 300 feet in width.

This Notice of Location is posted on the center line of the claim.

The claim runs from the location monument on which this notice is posted 10 feet in a E'ly direction to the East end line and 1490 feet in a W'ly direction to the West end line. The claim boundaries are marked by six monuments, one at each corner and one at the center of each end line. The location monument on which this notice is posted is situated within Section 13, Township 4S, Range 28E, GSRB&M, Greenlee County, Arizona, and is approximately 5550 feet North and 10 feet West from the SW corner of Section 19, Township 4S, Range 29E, GSRB&M, Greenlee County, Arizona.

The undersigned claims the ground as depicted on the map which is attached to a copy of this Notice of Location filed in the office of the County Recorder, Greenlee County, Clifton, Arizona.

The claim has been monumented in accordance with State and Federal law. Corner and location monuments are substantial posts projecting at least four feet above the ground.

Located, dated, and posted on the ground this 17 day of August, 2000.

Time: 1255

Witness

PHELPS DODGE MORENCI, INC. (Owner)

by Richard A. Burns (Agent)

Richard A. Burns

AMC 354393



RECEIVED
S.L.M. AZ STATE OFFICE

2000 OCT 27 P 1:42

PHOENIX, ARIZONA

GREENLEE COUNTY RECORDER

P.O. Box 1625 - Clifton, Arizona 85533

STATE OF ARIZONA, County of Greenlee ss; \$ 9.00

No. 1032 I hereby certify that this instrument was filed for record

at request of PHELPS DODGE MORENCI, INC.

4521 U.S. HIGHWAY 191 MORENCI, ARIZONA 85540

Date OCT. 17, 2000 at 10:00 A, M. in Docket No. 251

Page 265-267 witness my hand and official seal.

By Rosie G. Merino
Deputy Recorder



KATIE CLONTS
County Recorder

CAPTION HEADING: NOTICE OF MINING LOCATION

DO NOT REMOVE

This is part of the official document.

354394

RECEIVED
B.L.M. AZ STATE OFFICE

2000 OCT 27 P 1:43

ARIZONA NOTICE OF LOCATION
(Lode Claim)

PHOENIX, ARIZONA

NOTICE IS HEREBY GIVEN THAT PHELPS DODGE MORENCI, INC., whose mailing address is 4521 US Highway 191, Morenci, AZ 85540-9795, by its undersigned agent, makes this location of the GG Z lode mining claim, in the Unknown Mining District, Greenlee County, Arizona.

The general course of the claim is from East to West, and said claim is located within the 4S, SE, NE, quarter(s) of Section(s) 13, 24, Township 28E, Range 28E, GSRB&M, Greenlee County, Arizona.

This claim is 1500 feet in length and 600 feet in width.

This Notice of Location is posted on the center line of the claim.

The claim runs from the location monument on which this notice is posted 10 feet in a E'y direction to the East end line and 1490 feet in a W'y direction to the West end line. The claim boundaries are marked by six monuments, one at each corner and one at the center of each end line. The location monument on which this notice is posted is situated within Section 24, Township 4S, Range 28E, GSRB&M, Greenlee County, Arizona, and is approximately 5100 feet North and 10 feet West from the SW corner of Section 19, Township 4S, Range 29E, GSRB&M, Greenlee County, Arizona.

The undersigned claims the ground as depicted on the map which is attached to a copy of this Notice of Location filed in the office of the County Recorder, Greenlee County, Clifton, Arizona.

The claim has been monumented in accordance with State and Federal law. Corner and location monuments are substantial posts projecting at least four feet above the ground.

Located, dated, and posted on the ground this 17 day of August, 2000.

Time: 1220

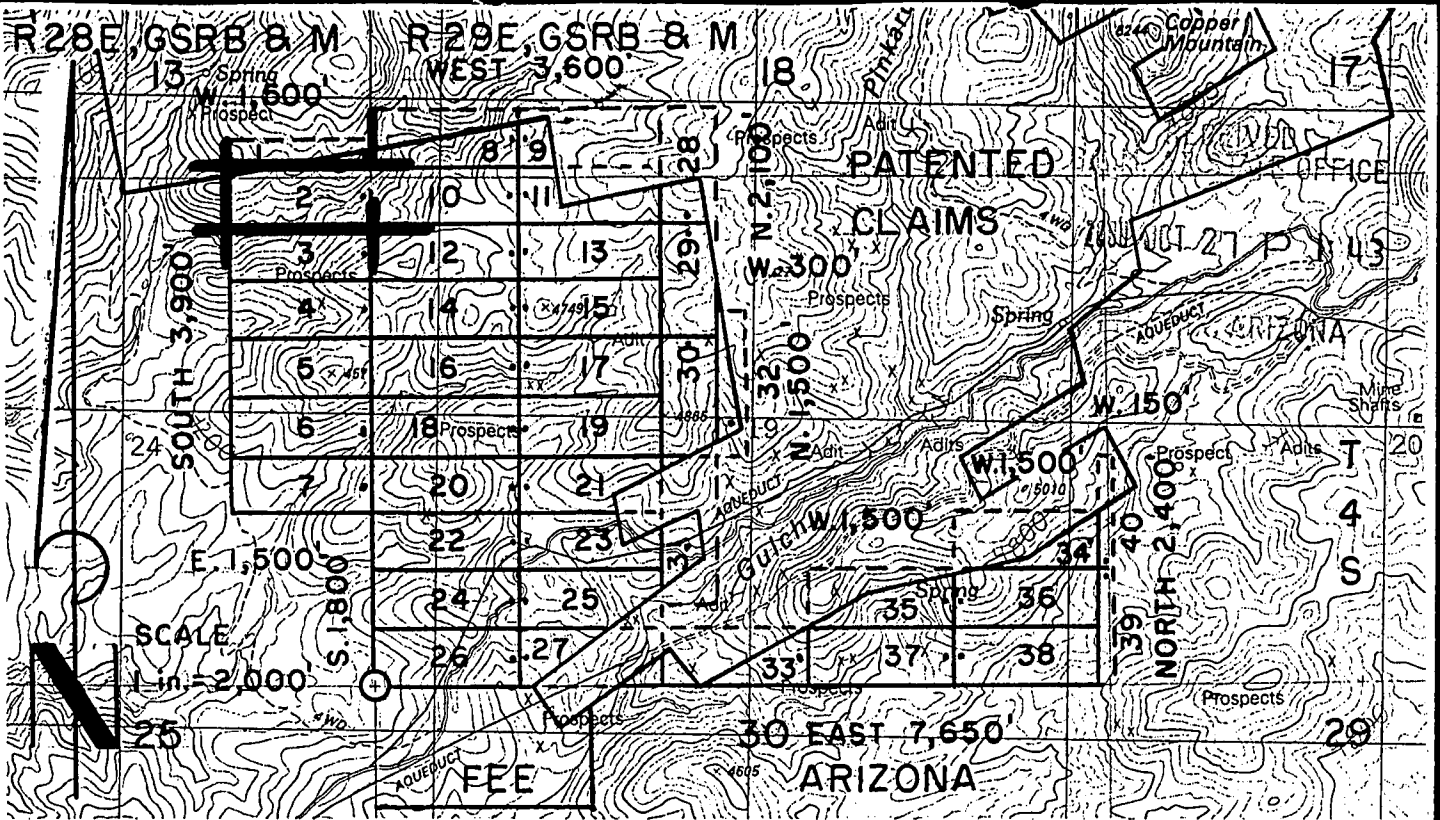
 Witness

PHELPS DODGE MORENCI, INC. (Owner)

by Richard A. Burns (Agent)

Richard A. Burns

465455

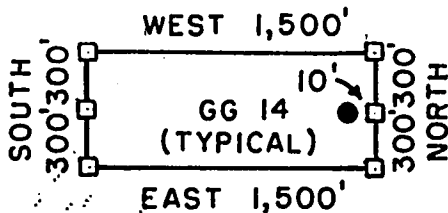


**GG 1- 40 LODGE CLAIMS - LOCATED AUGUST 16 - 26, 2000
GREENLEE COUNTY, ARIZONA**

ALL CLAIMS ARE 600' X 1,500' EXCEPT FOR THE FOLLOWING:

GG 1 & 32	300' X 1,500'
GG 28, 29 & 30	600' X 1,200'
GG 39 & 40	150' X 1,200'

NOTE: CLAIMANT ACKNOWLEDGES THAT ITS CLAIM GROUP
ADJOINS FEE PROPERTY. CLAIMANT HAS NO INTENT TO
TRESPASS ON SAID FEE PROPERTY, OR TO CLAIM ANY
PROPERTY OTHER THAN FEDERAL MINERALS.




□ = CORNER/END CENTER MONUMENT

● = LOCATION MONUMENT

ALL MONUMENTS ARE 2" X 2" X 5"
WOOD POSTS.

PHELPS DODGE MORENCI, INC.
4521 US HIGHWAY 191
MORENCI, ARIZONA 85540-9795

ATTACHED TO AND
MADE A PART OF
GG 2 LOCATION NOTICE
PAGE 2 OF 2



GREENLEE COUNTY RECORDER
P.O. Box 1625 - Clifton, Arizona 85533

PHOENIX, ARIZONA

STATE OF ARIZONA, County of Greenlee ss; \$ 9.00

No. 1033. I hereby certify that this instrument was filed for record
at request of PHELPS DODGE MORENCI, INC.

4521 U.S. HIGHWAY 191 MORENCI, ARIZONA 85540

Date OCT. 17, 20 00 at 10:00 A, M. in Docket No. 251

Page 268-270 witness my hand and official seal.

By Rerie G. Nerino
Deputy Recorder



KATIE CLONTS
County Recorder

CAPTION HEADING: NOTICE OF MINING LOCATION

DO NOT REMOVE

This is part of the official document.

354395

RECEIVED
B.L.M. AZ STATE OFFICE

2000 OCT 27 P 1:43

ARIZONA NOTICE OF LOCATION
(Lode Claim)

PHOENIX, ARIZONA

NOTICE IS HEREBY GIVEN THAT PHELPS DODGE MORENCI, INC., whose mailing address is 4521 US Highway 191, Morenci, AZ 85540-9795, by its undersigned agent, makes this location of the GG 3 lode mining claim, in the Unknown Mining District, Greenlee County, Arizona.

The general course of the claim is from East to West, and said claim is located within the NE quarter(s) of Section(s) 24, Township 4S, Range 28E, GSRB&M, Greenlee County, Arizona.

This claim is 1500 feet in length and 600 feet in width.

This Notice of Location is posted on the center line of the claim.

The claim runs from the location monument on which this notice is posted 10 feet in a E'ly direction to the East end line and 1490 feet in a W'ly direction to the West end line. The claim boundaries are marked by six monuments, one at each corner and one at the center of each end line. The location monument on which this notice is posted is situated within Section 24, Township 4S, Range 28E, GSRB&M, Greenlee County, Arizona, and is approximately 4500 feet North and 10 feet West from the SW corner of Section 19, Township 4S, Range 29E, GSRB&M, Greenlee County, Arizona.

The undersigned claims the ground as depicted on the map which is attached to a copy of this Notice of Location filed in the office of the County Recorder, Greenlee County, Clifton, Arizona.

The claim has been monumented in accordance with State and Federal law. Corner and location monuments are substantial posts projecting at least four feet above the ground.

Located, dated, and posted on the ground this 17 day of August, 2000.
Time: 1200.

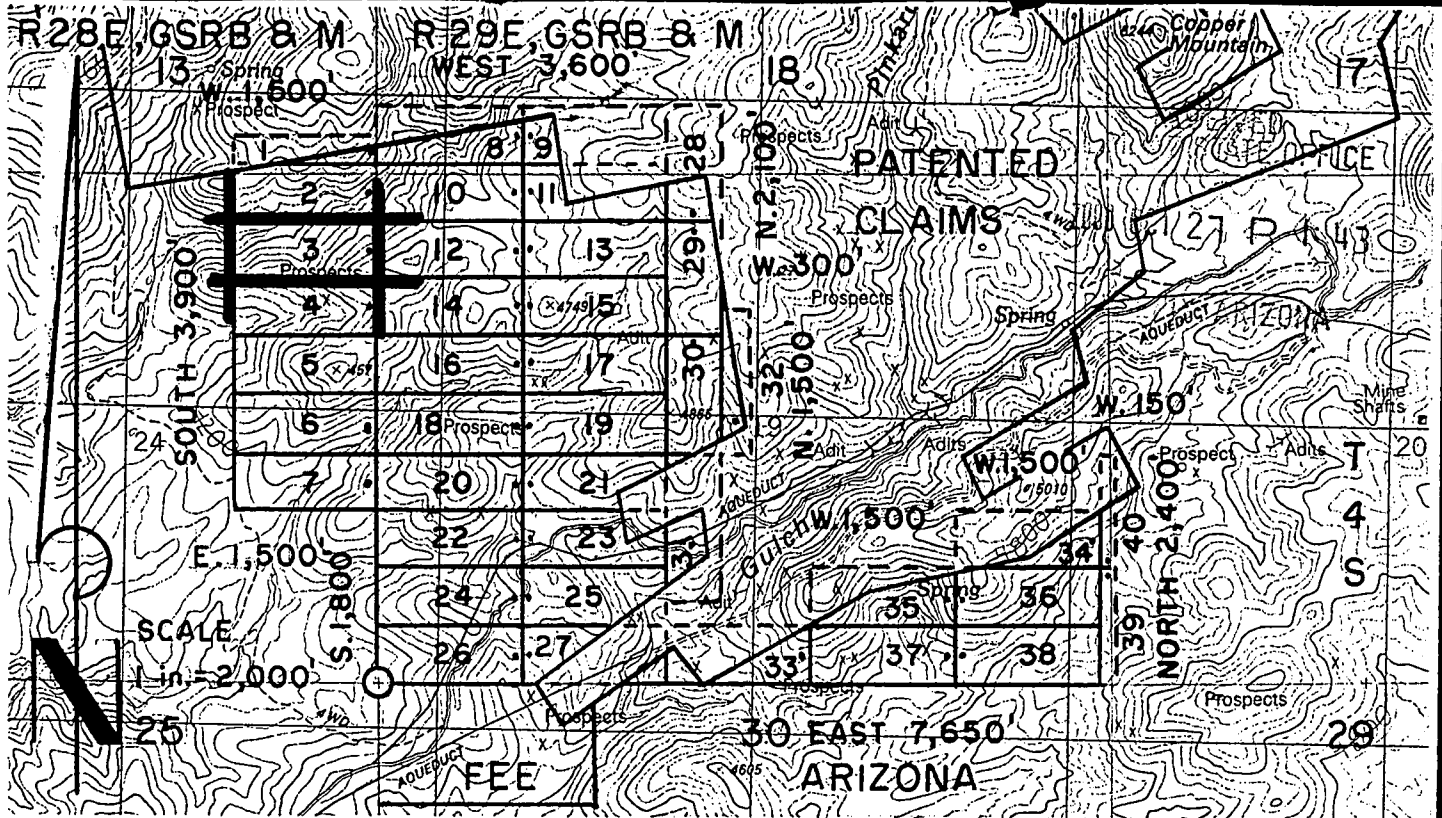
 Witness

PHELPS DODGE MORENCI, INC. (Owner)

by Richard A Burns (Agent)

Richard A. Burns

AMC 354395

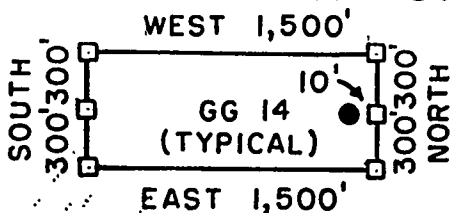


**GG 1- 40 LODE CLAIMS- LOCATED AUGUST 16-26, 2000
GREENLEE COUNTY, ARIZONA**

ALL CLAIMS ARE 600' X 1,500' EXCEPT FOR THE FOLLOWING:

GG 1 & 32	300' X 1,500'
GG 28, 29 & 30	600' X 1,200'
GG 39 & 40	150' X 1,200'

NOTE: CLAIMANT ACKNOWLEDGES THAT ITS CLAIM GROUP
ADJOINS FEE PROPERTY. CLAIMANT HAS NO INTENT TO
TRESPASS ON SAID FEE PROPERTY, OR TO CLAIM ANY
PROPERTY OTHER THAN FEDERAL MINERALS.



□ = CORNER/END CENTER MONUMENT

● = LOCATION MONUMENT

ALL MONUMENTS ARE 2"X2"X5'
WOOD POSTS.

PHELPS DODGE MORENCI, INC.
4521 US HIGHWAY 191
MORENCI, ARIZONA 85540-9795

ATTACHED TO AND
MADE A PART OF
GG 3 LOCATION NOTICE
PAGE 2 OF 2

AMC 354395



RECEIVED
L.M. AZ STATE OFFICE

2000 OCT 27 P 1:43

PH. ENIX, ARIZONA

GREENLEE COUNTY RECORDER
P.O. Box 1625 - Clifton, Arizona 85533

STATE OF ARIZONA, County of Greenlee ss; \$ 9.00

No. 1034. I hereby certify that this instrument was filed for record
at request of PHELPS DODGE MORENCI, INC.

4521 U.S. HIGHWAY 191 MORENCI, ARIZONA 85540

Date OCT. 17, 20 00 at 10:00 A, M. in Docket No. 251

Page 271-273 witness my hand and official seal.

By Rosie G. Merino
Deputy Recorder

KATIE CLONTS
County Recorder



CAPTION HEADING: NOTICE OF MINING LOCATION

DO NOT REMOVE

This is part of the official document.

RECEIVED
B.L.M. AZ STATE OFFICE

2000 OCT 27 P 1:43

ARIZONA NOTICE OF LOCATION
(Lode Claim) PHOENIX, ARIZONA

NOTICE IS HEREBY GIVEN THAT PHELPS DODGE MORENCI, INC., whose mailing address is 4521 US Highway 191, Morenci, AZ 85540-9795, by its undersigned agent, makes this location of the GG 4 lode mining claim, in the Unknown Mining District, Greenlee County, Arizona.

The general course of the claim is from East to West, and said claim is located within the NE quarter(s) of Section(s) 24, Township 4S, Range 28E, GSRB&M, Greenlee County, Arizona.

This claim is 1500 feet in length and 600 feet in width.

This Notice of Location is posted on the center line of the claim.

The claim runs from the location monument on which this notice is posted 10 feet in a E'ly direction to the East end line and 1490 feet in a W'ly direction to the West end line. The claim boundaries are marked by six monuments, one at each corner and one at the center of each end line. The location monument on which this notice is posted is situated within Section 24, Township 4S, Range 28E, GSRB&M, Greenlee County, Arizona, and is approximately 3900 feet North and 10 feet West from the SW corner of Section 19, Township 4S, Range 29E, GSRB&M, Greenlee County, Arizona.

The undersigned claims the ground as depicted on the map which is attached to a copy of this Notice of Location filed in the office of the County Recorder, Greenlee County, Clifton, Arizona.

The claim has been monumented in accordance with State and Federal law. Corner and location monuments are substantial posts projecting at least four feet above the ground.

Located, dated, and posted on the ground this 17 day of August, 2000.

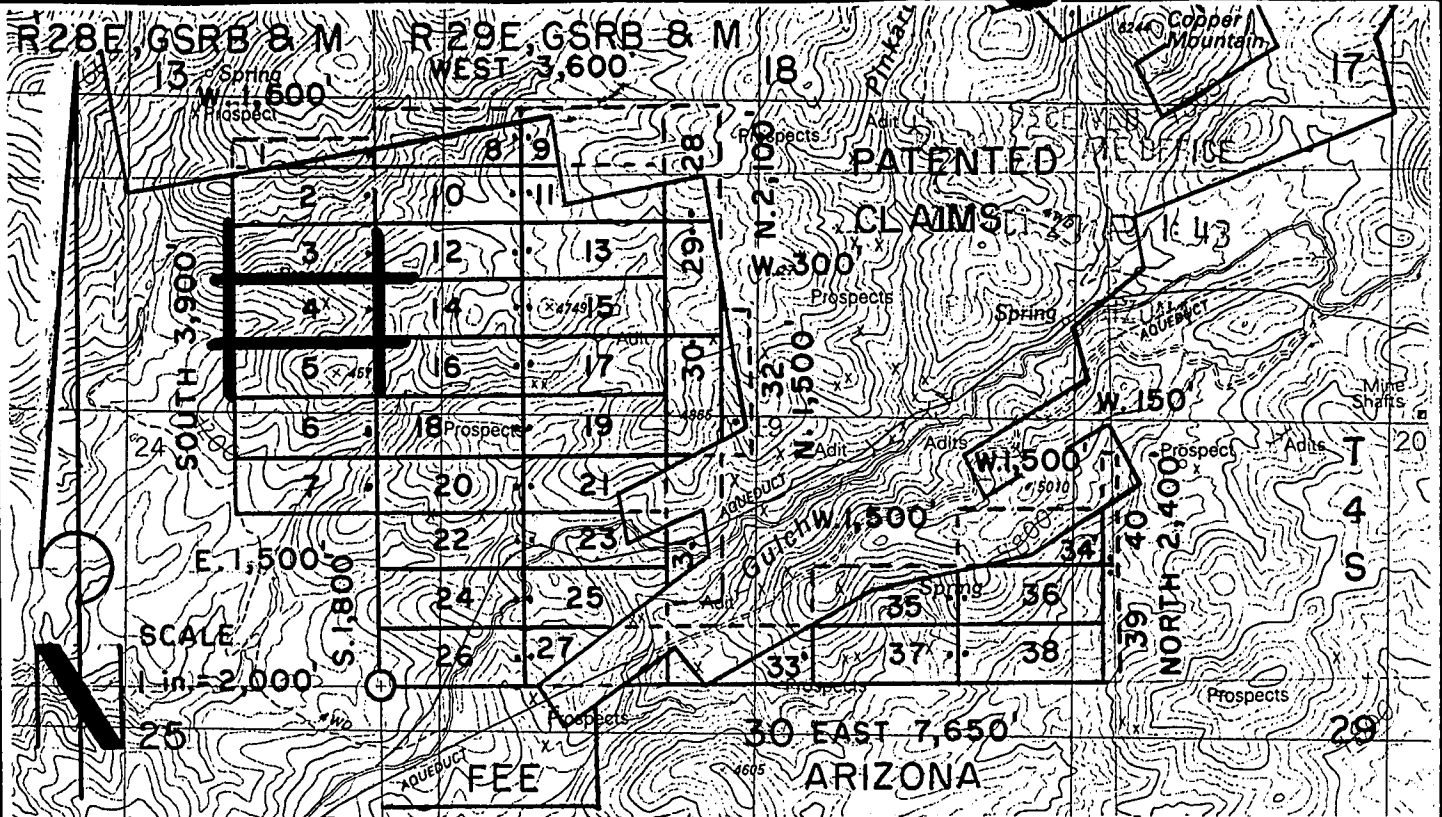
Time: 1115

 Witness

PHELPS DODGE MORENCI, INC. (Owner)

by Richard A Burns (Agent)
Richard A. Burns

ANC 354346



ANC 354346

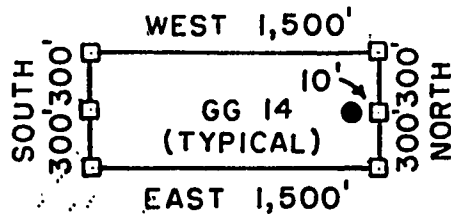
GG 1- 40 LODE CLAIMS - LOCATED AUGUST 16 - 26, 2000

GREENLEE COUNTY, ARIZONA

ALL CLAIMS ARE 600' X 1,500' EXCEPT FOR THE FOLLOWING:

GG 1 & 32	300' X 1,500'
GG 28, 29 & 30	600' X 1,200'
GG 39 & 40	150' X 1,200'



NOTE: CLAIMANT ACKNOWLEDGES THAT ITS CLAIM GROUP
ADJOINS FEE PROPERTY. CLAIMANT HAS NO INTENT TO
TRESPASS ON SAID FEE PROPERTY, OR TO CLAIM ANY
PROPERTY OTHER THAN FEDERAL MINERALS.



□ = CORNER/END CENTER MONUMENT
● = LOCATION MONUMENT
ALL MONUMENTS ARE 2" X 2" X 5'
WOOD POSTS.

PHELPS DODGE MORENCI, INC.
4521 US HIGHWAY 191
MORENCI, ARIZONA 85540-9795

ATTACHED TO AND
MADE A PART OF
GG 4 LOCATION NOTICE
PAGE 2 OF 2



RECEIVED
STATE OFFICE

2000 OCT 27 P 1:43

GREENLEE COUNTY RECORDER
P.O. Box 1625 - Clifton, Arizona 85533

PHOENIX, ARIZONA

STATE OF ARIZONA, County of Greenlee ss; \$ 9.00

No. 1035 I hereby certify that this instrument was filed for record
at request of PHELPS DODGE MORENCI, INC.

4521 U.S. HIGHWAY 191 MORENCI, ARIZONA 85540

Date OCT. 17, 2000 at 10:00 A. M. in Docket No. 251

Page 274-276 witness my hand and official seal.

By Rosie G. Merino
Deputy Recorder



KATIE CLONTS
County Recorder

CAPTION HEADING: NOTICE OF MINING LOCATION

DO NOT REMOVE

This is part of the official document.

AMC 354397

RECEIVED
B.L.M. AZ STATE OFFICE

2000 OCT 27 P 1:43

ARIZONA NOTICE OF LOCATION MORENCI, ARIZONA
(Lode Claim)

NOTICE IS HEREBY GIVEN THAT PHELPS DODGE MORENCI, INC., whose mailing address is 4521 US Highway 191, Morenci, AZ 85540-9795, by its undersigned agent, makes this location of the GG 5 lode mining claim, in the Unknown Mining District, Greenlee County, Arizona.

The general course of the claim is from East to West, and said claim is located within the NE, quarter(s) of Section(s) 24, Township 4S, Range 28E, GSRB&M, Greenlee County, Arizona.

This claim is 1500 feet in length and 600 feet in width.


This Notice of Location is posted on the center line of the claim.

The claim runs from the location monument on which this notice is posted 10 feet in a E'ly direction to the East end line and 1490 feet in a W'ly direction to the West end line. The claim boundaries are marked by six monuments, one at each corner and one at the center of each end line. The location monument on which this notice is posted is situated within Section 24, Township 4S, Range 28E, GSRB&M, Greenlee County, Arizona, and is approximately 3300 feet North and 10 feet West from the SW corner of Section 19, Township 4S, Range 29E, GSRB&M, Greenlee County, Arizona.

The undersigned claims the ground as depicted on the map which is attached to a copy of this Notice of Location filed in the office of the County Recorder, Greenlee County, Clifton, Arizona.

The claim has been monumented in accordance with State and Federal law. Corner and location monuments are substantial posts projecting at least four feet above the ground.


Located, dated, and posted on the ground this 17 day of August, 2000.
Time: 1040.

 Witness

PHELPS DODGE MORENCI, INC. (Owner)

by Richard A Burns (Agent)
Richard A. Burns

1654347



GREENLEE COUNTY RECORDER
P.O. Box 1625 - Clifton, Arizona 85533

PHOENIX, ARIZONA

STATE OF ARIZONA, County of Greenlee ss; \$ 9.00

No. 1036 I hereby certify that this instrument was filed for record
at request of PHELPS DODGE MORENCI, INC.

4521 U.S. HIGHWAY 191 MORENCI, ARIZONA 85540

Date OCT. 17, 2000 at 10:00 A, M. in Docket No. 251

Page 277-279 witness my hand and official seal.

By Rosie G. Merino
Deputy Recorder



KATIE CLONTS
County Recorder

CAPTION HEADING: NOTICE OF MINING LOCATION

DO NOT REMOVE

This is part of the official document.

RECEIVED
B.L.M. AZ STATE OFFICE

2000 OCT 27 P 1:43

ARIZONA NOTICE OF LOCATION
(Lode Claim)

PHOENIX, ARIZONA

NOTICE IS HEREBY GIVEN THAT PHELPS DODGE MORENCI, INC., whose mailing address is 4521 US Highway 191, Morenci, AZ 85540-9795, by its undersigned agent, makes this location of the GG 6 lode mining claim, in the Unknown Mining District, Greenlee County, Arizona.

The general course of the claim is from East to West, and said claim is located within the NE, SE quarter(s) of Section(s) 24, Township 4S, Range 28E, GSRB&M, Greenlee County, Arizona.

This claim is 1500 feet in length and 600 feet in width.

This Notice of Location is posted on the center line of the claim.

The claim runs from the location monument on which this notice is posted 10 feet in a E'ly direction to the East end line and 1490 feet in a W'ly direction to the West end line. The claim boundaries are marked by six monuments, one at each corner and one at the center of each end line. The location monument on which this notice is posted is situated within Section 24, Township 4S, Range 28E, GSRB&M, Greenlee County, Arizona, and is approximately 2700 feet North and 10 feet West from the SW corner of Section 19, Township 4S, Range 29E, GSRB&M, Greenlee County, Arizona.

The undersigned claims the ground as depicted on the map which is attached to a copy of this Notice of Location filed in the office of the County Recorder, Greenlee County, Clifton, Arizona.

The claim has been monumented in accordance with State and Federal law. Corner and location monuments are substantial posts projecting at least four feet above the ground.

Located, dated, and posted on the ground this 17 day of August, 2000.

Time: 0940

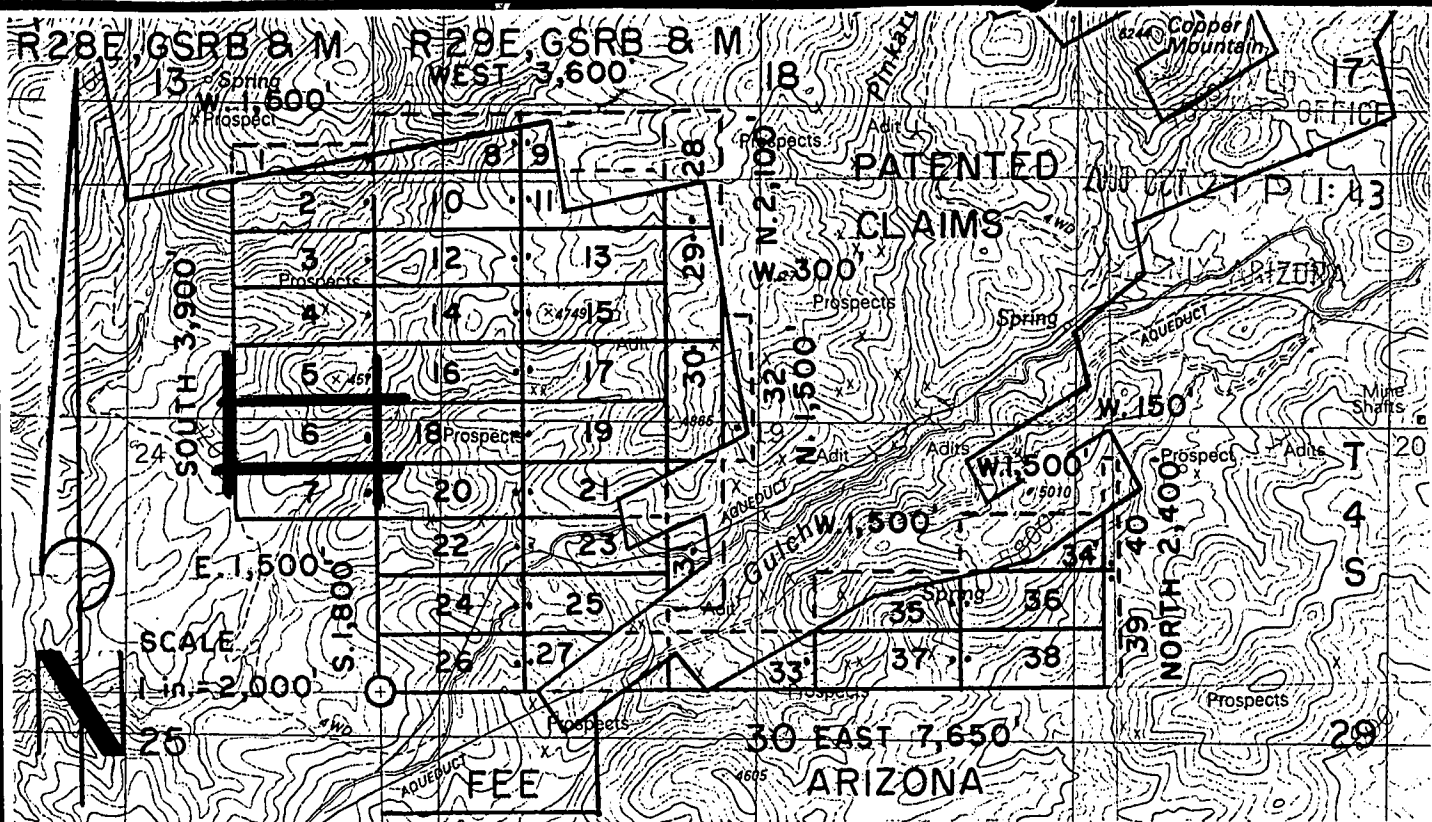
Witness

PHELPS DODGE MORENCI, INC. (Owner)

by Richard A Burns (Agent)

Richard A. Burns

AMC 354398

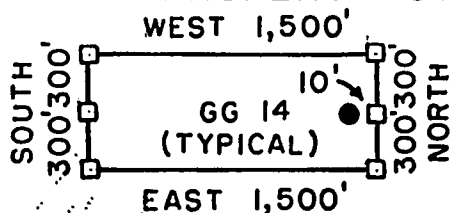


GG 1- 40 LODE CLAIMS - LOCATED AUGUST 16 - 26, 2000
GREENLEE COUNTY, ARIZONA

ALL CLAIMS ARE 600' X 1,500' EXCEPT FOR THE FOLLOWING:

GG 1 & 32	300' X 1,500'
GG 28, 29 & 30	600' X 1,200'
GG 39 & 40	150' X 1,200'

NOTE: CLAIMANT ACKNOWLEDGES THAT ITS CLAIM GROUP
ADJOINS FEE PROPERTY. CLAIMANT HAS NO INTENT TO
TRESPASS ON SAID FEE PROPERTY, OR TO CLAIM ANY
PROPERTY OTHER THAN FEDERAL MINERALS.



□ = CORNER/END CENTER MONUMENT


● = LOCATION MONUMENT

ALL MONUMENTS ARE 2" X 2" X 5'
WOOD POSTS.

PHELPS DODGE MORENCI, INC.
4521 US HIGHWAY 191
MORENCI, ARIZONA 85540-9795

ATTACHED TO AND
MADE A PART OF
GG 6 LOCATION NOTICE
PAGE 2 OF 2

AMC 354398



GREENLEE COUNTY RECORDER
P.O. Box 1625 - Clifton, Arizona 85533

PHOENIX, ARIZONA

STATE OF ARIZONA, County of Greenlee ss; \$ 9.00

No. 1037. I hereby certify that this instrument was filed for record
at request of PHELPS DODGE MORENCI, INC.

4521 U.S. HIGHWAY 191 MORENCI, ARIZONA 85540

Date OCT. 17, 20 00 at 10:00 A, M. in Docket No. 251

Page 280-282 witness my hand and official seal.

By Rosie L. Merino
Deputy Recorder

KATIE CLONTS
County Recorder



CAPTION HEADING: NOTICE OF MINING LOCATION

DO NOT REMOVE

This is part of the official document.

RECEIVED
CLERK AZ STATE OFFICE

2000 OCT 27 P 1:43

ARIZONA NOTICE OF LOCATION
(Lode Claim)

PHOENIX, ARIZONA

NOTICE IS HEREBY GIVEN THAT PHELPS DODGE MORENCI, INC., whose mailing address is 4521 US Highway 191, Morenci, AZ 85540-9795, by its undersigned agent, makes this location of the GG 7 lode mining claim, in the Unknown Mining District, Greenlee County, Arizona.

The general course of the claim is from East to West, and said claim is located within the SE, quarter(s) of Section(s) 24, Township 4S, Range 28E, GSRB&M, Greenlee County, Arizona.

This claim is 1500 feet in length and 600 feet in width.

This Notice of Location is posted on the center line of the claim.

The claim runs from the location monument on which this notice is posted 10 feet in a E'ly direction to the East end line and 1490 feet in a W'ly direction to the West end line. The claim boundaries are marked by six monuments, one at each corner and one at the center of each end line. The location monument on which this notice is posted is situated within Section 24, Township 4S, Range 28E, GSRB&M, Greenlee County, Arizona, and is approximately 2100 feet North and 10 feet West from the SW corner of Section 19, Township 4S, Range 29E, GSRB&M, Greenlee County, Arizona.

The undersigned claims the ground as depicted on the map which is attached to a copy of this Notice of Location filed in the office of the County Recorder, Greenlee County, Clifton, Arizona.

The claim has been monumented in accordance with State and Federal law. Corner and location monuments are substantial posts projecting at least four feet above the ground.

Located, dated, and posted on the ground this 17 day of August, 2000.

Time: 0915

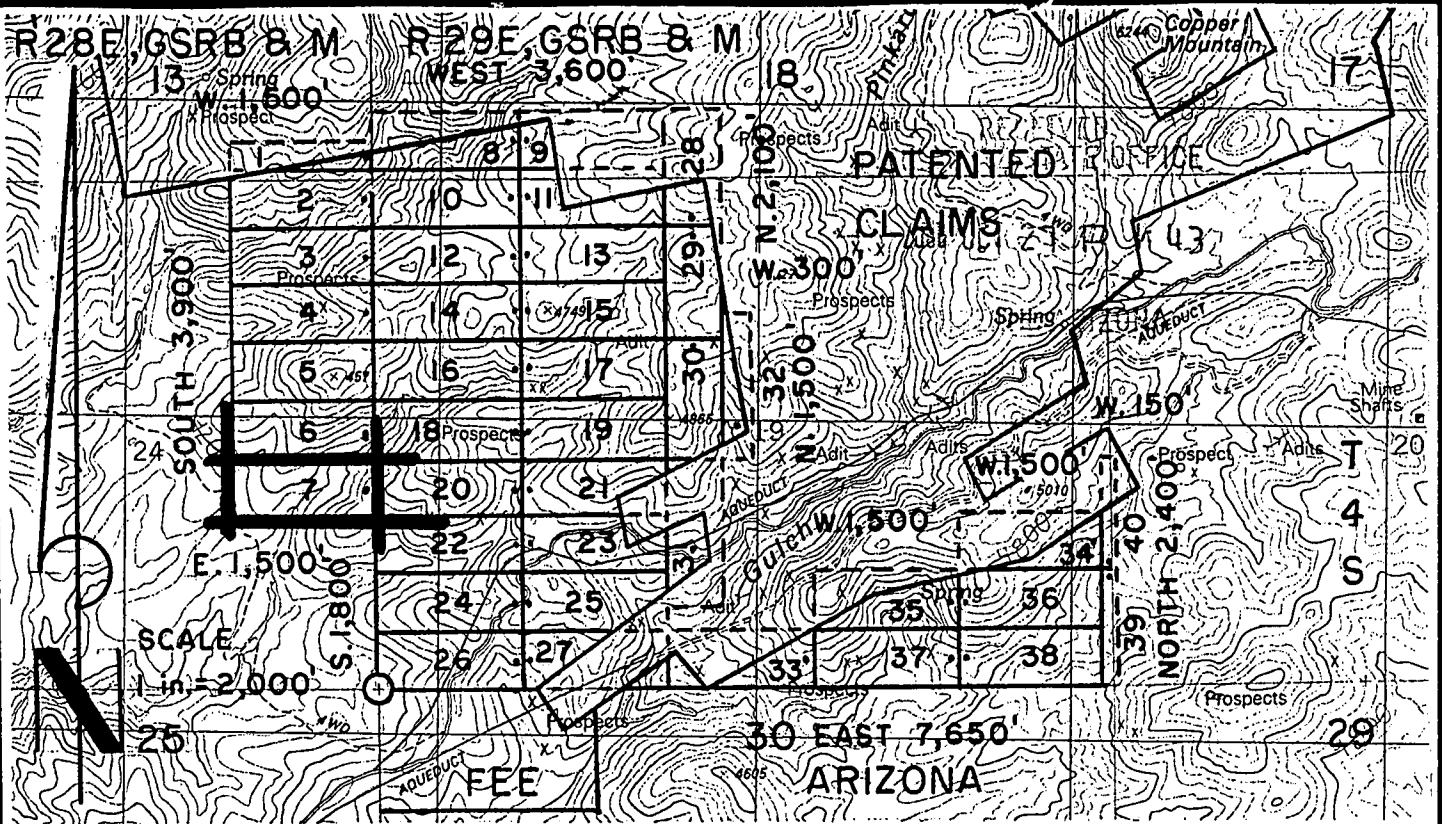
Witness

PHELPS DODGE MORENCI, INC. (Owner)

by Richard A Burns (Agent)

Richard A. Burns

AMC 354399

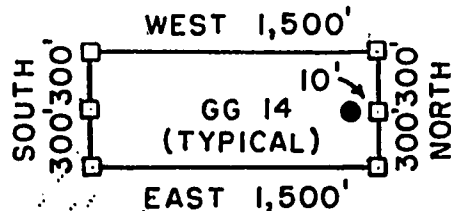


GG 1- 40 LODE CLAIMS - LOCATED AUGUST 16-26, 2000
GREENLEE COUNTY, ARIZONA

ALL CLAIMS ARE 600' X 1,500' EXCEPT FOR THE FOLLOWING:

GG 1 & 32	300' X 1,500'
GG 28, 29 & 30.	600' X 1,200'
GG 39 & 40	150' X 1,200'

NOTE: CLAIMANT ACKNOWLEDGES THAT ITS CLAIM GROUP
ADJOINS FEE PROPERTY. CLAIMANT HAS NO INTENT TO
TRESPASS ON SAID FEE PROPERTY, OR TO CLAIM ANY
PROPERTY OTHER THAN FEDERAL MINERALS.



□ = CORNER/END CENTER MONUMENT

● = LOCATION MONUMENT

ALL MONUMENTS ARE 2"X2"X5'
WOOD POSTS.

PHELPS DODGE MORENCI, INC.
4521 US HIGHWAY 191
MORENCI, ARIZONA 85540-9795

ATTACHED TO AND
MADE A PART OF
GG 7 LOCATION NOTICE
PAGE 2 OF 2

AMC 354399



GREENLEE COUNTY RECORDER
P.O. Box 1625 - Clifton, Arizona 85533

PHOENIX, ARIZONA

STATE OF ARIZONA, County of Greenlee ss; \$ 9.00

No. 1038. I hereby certify that this instrument was filed for record
at request of PHELPS DODGE MORENCI, INC.

4521 U.S. HIGHWAY 191 MORENCI, ARIZONA 85540

Date OCT.17, 2000 at 10:00 A, M. in Docket No. 251

Page 283-285 witness my hand and official seal.

By *Rosie G. Merino* KATIE CLONTS
Deputy Recorder County Recorder



CAPTION HEADING: NOTICE OF MINING LOCATION

DO NOT REMOVE

This is part of the official document.

004400

RECEIVED
B.L.M. AZ STATE OFFICE

2000 OCT 27 P 1:43

ARIZONA NOTICE OF LOCATION
(Lode Claim)

PHOENIX, ARIZONA

NOTICE IS HEREBY GIVEN THAT PHELPS DODGE MORENCI, INC., whose mailing address is 4521 US Highway 191, Morenci, AZ 85540-9795, by its undersigned agent, makes this location of the GG 8 lode mining claim, in the Unknown Mining District, Greenlee County, Arizona.

The general course of the claim is from East to West, and said claim is located within the _____, _____, _____, SW, quarter(s) of Section(s) 18, Township 4S, Range 29E, GSRB&M, Greenlee County, Arizona.

This claim is 1500 feet in length and 600 feet in width.

This Notice of Location is posted on the center line of the claim.

The claim runs from the location monument on which this notice is posted 10 feet in a E'ly direction to the East end line and 1490 feet in a W'ly direction to the West end line. The claim boundaries are marked by six monuments, one at each corner and one at the center of each end line. The location monument on which this notice is posted is situated within Section 18, Township 4S, Range 29E, GSRB&M, Greenlee County, Arizona, and is approximately 5700 feet North and 1490 feet East from the SW corner of Section 19, Township 4S, Range 29E, GSRB&M, Greenlee County, Arizona.

The undersigned claims the ground as depicted on the map which is attached to a copy of this Notice of Location filed in the office of the County Recorder, Greenlee County, Clifton, Arizona.

The claim has been monumented in accordance with State and Federal law. Corner and location monuments are substantial posts projecting at least four feet above the ground.

Located, dated, and posted on the ground this 16 day of August, 2000.
Time: 1020.

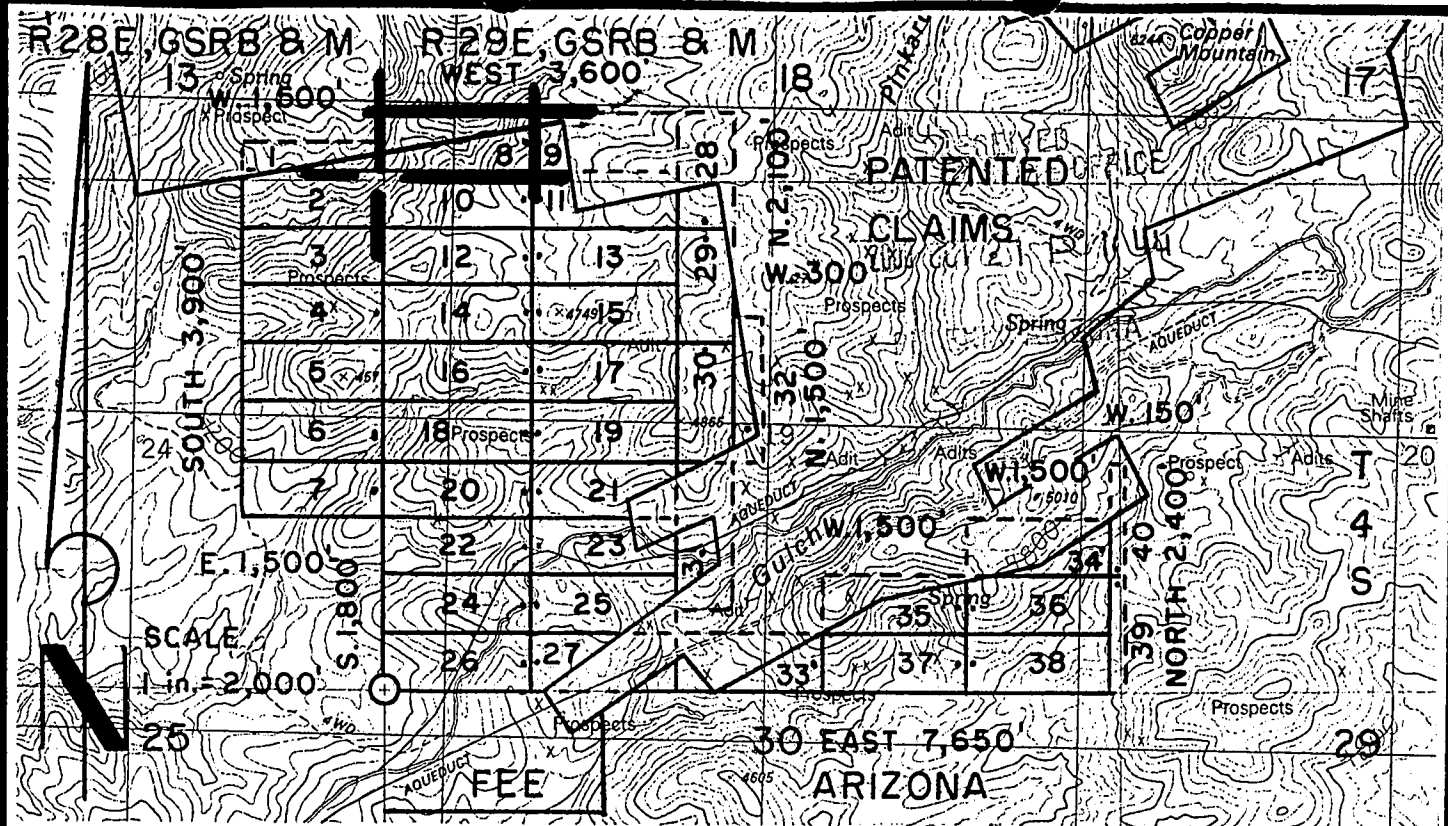
Witness

PHELPS DODGE MORENCI, INC. (Owner)

by Richard A Burns (Agent)

Richard A. Burns

004400

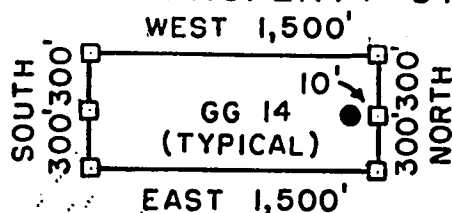


GG 1-40 LODGE CLAIMS-LOCATED AUGUST 16-26, 2000
GREENLEE COUNTY, ARIZONA

ALL CLAIMS ARE 600' X 1,500' EXCEPT FOR THE FOLLOWING:

GG 1 & 32	300' X 1,500'
GG 28, 29 & 30	600' X 1,200'
GG 39 & 40	150' X 1,200'

NOTE: CLAIMANT ACKNOWLEDGES THAT ITS CLAIM GROUP
ADJOINS FEE PROPERTY. CLAIMANT HAS NO INTENT TO
TRESPASS ON SAID FEE PROPERTY, OR TO CLAIM ANY
PROPERTY OTHER THAN FEDERAL MINERALS.



□ = CORNER/END CENTER MONUMENT


● = LOCATION MONUMENT

ALL MONUMENTS ARE 2" X 2" X 5'
WOOD POSTS.

PHELPS DODGE MORENCI, INC.
4521 US HIGHWAY 191
MORENCI, ARIZONA 85540-9795

ATTACHED TO AND
MADE A PART OF
GG 8 LOCATION NOTICE
PAGE 2 OF 2

ANL 354400



GREENLEE COUNTY RECORDER
P.O. Box 1625 - Clifton, Arizona 85533

STATE OF ARIZONA, County of Greenlee ss; \$ 9.00

No. 1039 I hereby certify that this instrument was filed for record
at request of PHELPS DODGE MORENCI, INC.

4521 U.S. HIGHWAY 191 MORENCI, ARIZONA 85540

Date OCT. 17, 20 00 at 10:00 A. M. in Docket No. 251

Page 286-288 witness my hand and official seal.

By *Bessie L. Merino* KATIE CLONTS
Deputy Recorder County Recorder



CAPTION HEADING: NOTICE OF MINING LOCATION

DO NOT REMOVE

This is part of the official document.

ANC 354401

RECEIVED
B.L.M. AZ STATE OFFICE

2000 OCT 27 P 1:44

ARIZONA NOTICE OF LOCATION
(Lode Claim)

PHOENIX, ARIZONA

NOTICE IS HEREBY GIVEN THAT PHELPS DODGE MORENCI, INC., whose mailing address is 4521 US Highway 191, Morenci, AZ 85540-9795, by its undersigned agent, makes this location of the GG 9 lode mining claim, in the Unknown Mining District, Greenlee County, Arizona.

The general course of the claim is from East to West, and said claim is located within the _____, _____, _____, 5W, quarter(s) of Section(s) 18, Township 4S, Range 29E, GSRB&M, Greenlee County, Arizona.

This claim is 1500 feet in length and 600 feet in width.

This Notice of Location is posted on the center line of the claim.


The claim runs from the location monument on which this notice is posted 1490 feet in a E'ly direction to the East end line and 10 feet in a W'ly direction to the West end line. The claim boundaries are marked by six monuments, one at each corner and one at the center of each end line. The location monument on which this notice is posted is situated within Section 18, Township 4S, Range 29E, GSRB&M, Greenlee County, Arizona, and is approximately 5700 feet North and 1510 feet East from the SW corner of Section 19, Township 4S, Range 29E, GSRB&M, Greenlee County, Arizona.

The undersigned claims the ground as depicted on the map which is attached to a copy of this Notice of Location filed in the office of the County Recorder, Greenlee County, Clifton, Arizona.

The claim has been monumented in accordance with State and Federal law. Corner and location monuments are substantial posts projecting at least four feet above the ground.

Located, dated, and posted on the ground this 16 day of August, 2000.

Time: 1020

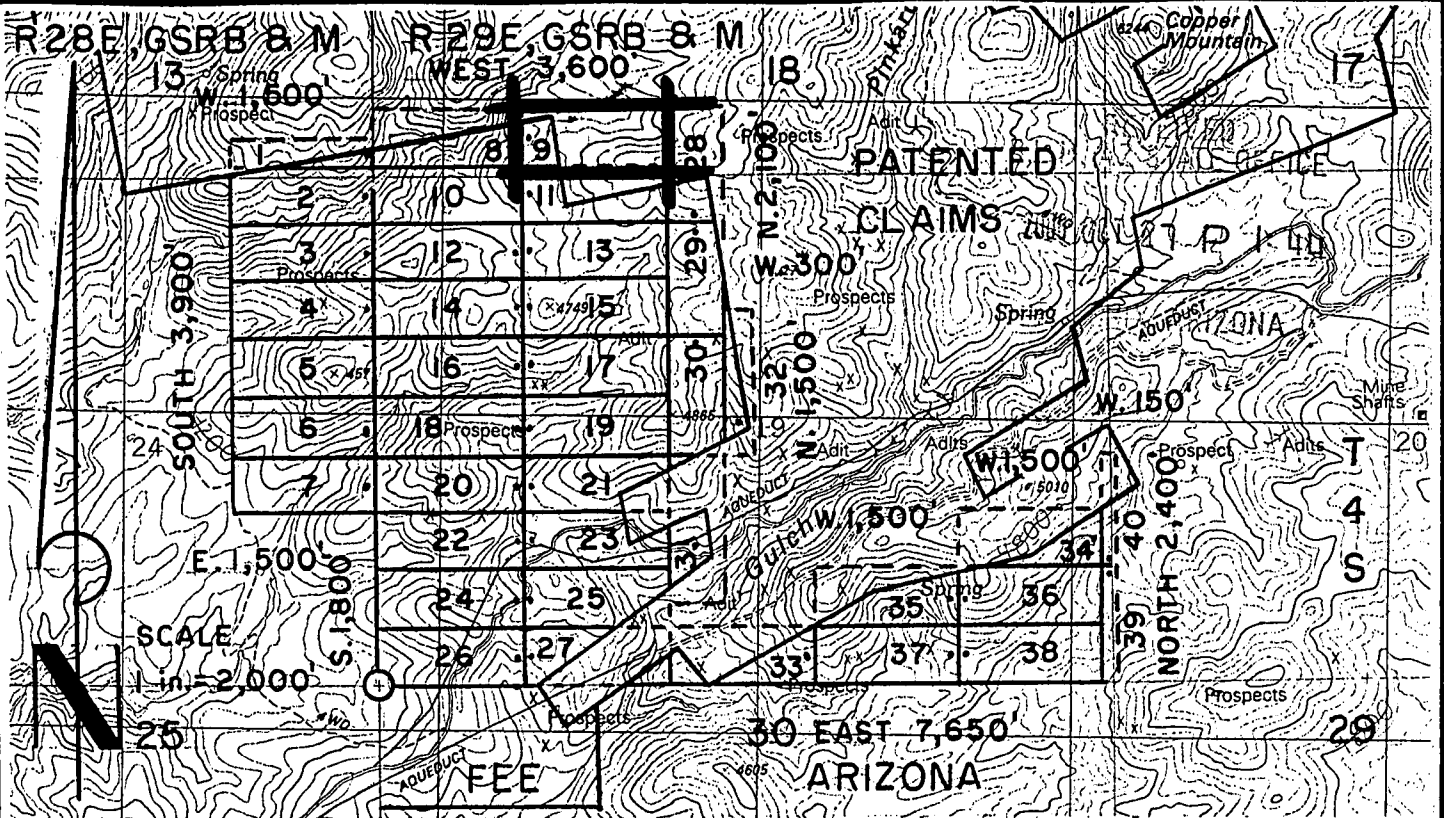


Witness

PHELPS DODGE MORENCI, INC. (Owner)

by Richard A Burns (Agent)

Richard A. Burns



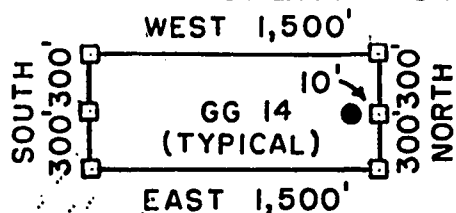
GG 1- 40 LODGE CLAIMS - LOCATED AUGUST 16 - 26, 2000

GREENLEE COUNTY, ARIZONA

ALL CLAIMS ARE 600' X 1,500' EXCEPT FOR THE FOLLOWING:

GG 1 & 32	300' X 1,500'
GG 28, 29 & 30	600' X 1,200'
GG 39 & 40	150' X 1,200'

NOTE: CLAIMANT ACKNOWLEDGES THAT ITS CLAIM GROUP ADJOINS FEE PROPERTY. CLAIMANT HAS NO INTENT TO TRESPASS ON SAID FEE PROPERTY, OR TO CLAIM ANY PROPERTY OTHER THAN FEDERAL MINERALS.



□ = CORNER/END CENTER MONUMENT

● = LOCATION MONUMENT

ALL MONUMENTS ARE 2" X 2" X 5' WOOD POSTS.

PHELPS DODGE MORENCI, INC.

4521 US HIGHWAY 191


MORENCI, ARIZONA 85540-9795

ATTACHED TO AND

MADE A PART OF

GG 9 LOCATION NOTICE

PAGE 2 OF 2



GREENLEE COUNTY RECORDER
P.O. Box 1625 - Clifton, Arizona 85533

PHOENIX, ARIZONA

STATE OF ARIZONA, County of Greenlee ss; \$ 9.00

No. 1040 I hereby certify that this instrument was filed for record
at request of PHELPS DODGE MORENCI, INC.

4521 U.S. HIGHWAY 191 MORENCI, ARIZONA 85540

Date OCT. 17, 20 00 at 10:00 A, M. in Docket No. 251

Page 289-291 witness my hand and official seal.

By Rosie G. Merino KATIE CLONTS
Deputy Recorder County Recorder



CAPTION HEADING: NOTICE OF MINING LOCATION

DO NOT REMOVE

This is part of the official document.

RECEIVED
B.L.M. AZ STATE OFFICE

2000 OCT 27 P 1:44

ARIZONA NOTICE OF LOCATION
(Lode Claim) MORENCI, ARIZONA

NOTICE IS HEREBY GIVEN THAT PHELPS DODGE MORENCI, INC., whose mailing address is 4521 US Highway 191, Morenci, AZ 85540-9795, by its undersigned agent, makes this location of the GG 10 lode mining claim, in the Unknown Mining District, Greenlee County, Arizona.

The general course of the claim is from East to West, and said claim is located within the SW, NW, quarter(s) of Section(s) 18, 19, Township 4S, Range 29E, GSRB&M, Greenlee County, Arizona.

This claim is 1500 feet in length and 600 feet in width.

This Notice of Location is posted on the center line of the claim.

The claim runs from the location monument on which this notice is posted 10 feet in a E'ly direction to the East end line and 1490 feet in a W'ly direction to the West end line. The claim boundaries are marked by six monuments, one at each corner and one at the center of each end line. The location monument on which this notice is posted is situated within Section 19, Township 4S, Range 29E, GSRB&M, Greenlee County, Arizona, and is approximately 5100 feet North and 1490 feet East from the SW corner of Section 19, Township 4S, Range 29E, GSRB&M, Greenlee County, Arizona.

The undersigned claims the ground as depicted on the map which is attached to a copy of this Notice of Location filed in the office of the County Recorder, Greenlee County, Clifton, Arizona.


The claim has been monumented in accordance with State and Federal law. Corner and location monuments are substantial posts projecting at least four feet above the ground.

Located, dated, and posted on the ground this 16 day of August, 2000.

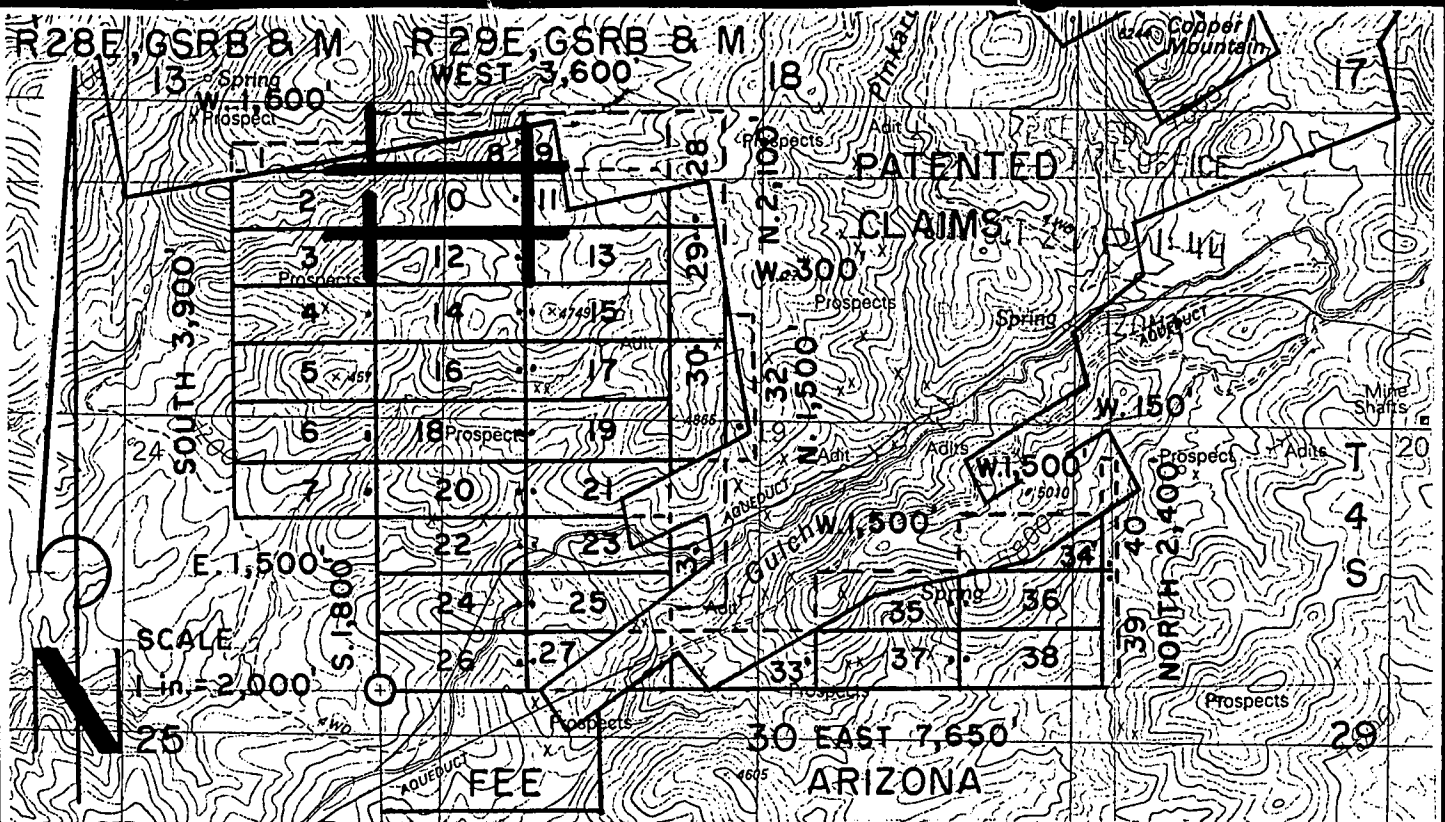
Time: 1040

 Witness

PHELPS DODGE MORENCI, INC. (Owner)

by  (Agent)
Richard A. Burns

AMC 354402



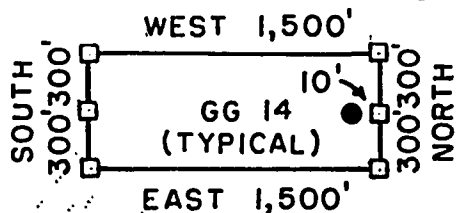
AMC 354407

**GG 1- 40 LODE CLAIMS - LOCATED AUGUST 16-26, 2000
GREENLEE COUNTY, ARIZONA**

ALL CLAIMS ARE 600' X 1,500' EXCEPT FOR THE FOLLOWING:

GG 1 & 32	300' X 1,500'
GG 28, 29 & 30	600' X 1,200'
GG 39 & 40	150' X 1,200'


NOTE: CLAIMANT ACKNOWLEDGES THAT ITS CLAIM GROUP
ADJOINS FEE PROPERTY. CLAIMANT HAS NO INTENT TO
TRESPASS ON SAID FEE PROPERTY, OR TO CLAIM ANY
PROPERTY OTHER THAN FEDERAL MINERALS.



□ = CORNER/END CENTER MONUMENT
● = LOCATION MONUMENT
ALL MONUMENTS ARE 2" X 2" X 5"
WOOD POSTS.

PHELPS DODGE MORENCI, INC.
4521 US HIGHWAY 191
MORENCI, ARIZONA 85540-9795

ATTACHED TO AND
MADE A PART OF
GG 10 LOCATION NOTICE
PAGE 2 OF 2



GREENLEE COUNTY RECORDER
P.O. Box 1625 - Clifton, Arizona 85533

PHOENIX, ARIZONA

STATE OF ARIZONA, County of Greenlee ss; \$ 9.00

No. 1041 I hereby certify that this instrument was filed for record
at request of PHELPS DODGE MORENCI, INC.

4521 U.S. HIGHWAY 191 MORENCI, ARIZONA 85540

Date OCT. 17, 20 00 at 10:00 A, M. in Docket No. 251

Page 292-294 witness my hand and official seal.

By Rosie G. Merino RATIE CLONTS
Deputy Recorder County Recorder



CAPTION HEADING: NOTICE OF MINING LOCATION

DO NOT REMOVE

This is part of the official document.

DOCKET 251 PAGE 292

AMC 354403

RECEIVED
B.L.M. AZ STATE OFFICE

2009 OCT 27 P 1:44

ARIZONA NOTICE OF LOCATION PHOENIX, ARIZONA
(Lode Claim)

NOTICE IS HEREBY GIVEN THAT PHELPS DODGE MORENCI, INC., whose mailing address is 4521 US Highway 191, Morenci, AZ 85540-9795, by its undersigned agent, makes this location of the GG 11 lode mining claim, in the Unknown Mining District, Greenlee County, Arizona.

The general course of the claim is from East to West, and said claim is located within the SW, NW, quarter(s) of Section(s) 18, 19, Township 4S, Range 29E, GSRB&M, Greenlee County, Arizona.

This claim is 1500 feet in length and 600 feet in width.

This Notice of Location is posted on the center line of the claim.

The claim runs from the location monument on which this notice is posted 1490 feet in a E'ly direction to the East end line and 10 feet in a W'ly direction to the West end line. The claim boundaries are marked by six monuments, one at each corner and one at the center of each end line. The location monument on which this notice is posted is situated within Section 19, Township 4S, Range 29E, GSRB&M, Greenlee County, Arizona, and is approximately 5100 feet North and 1510 feet East from the SW corner of Section 19, Township 4S, Range 29E, GSRB&M, Greenlee County, Arizona.

The undersigned claims the ground as depicted on the map which is attached to a copy of this Notice of Location filed in the office of the County Recorder, Greenlee County, Clifton, Arizona.

The claim has been monumented in accordance with State and Federal law. Corner and location monuments are substantial posts projecting at least four feet above the ground.

Located, dated, and posted on the ground this 16 day of August, 2000.

Time: 1040

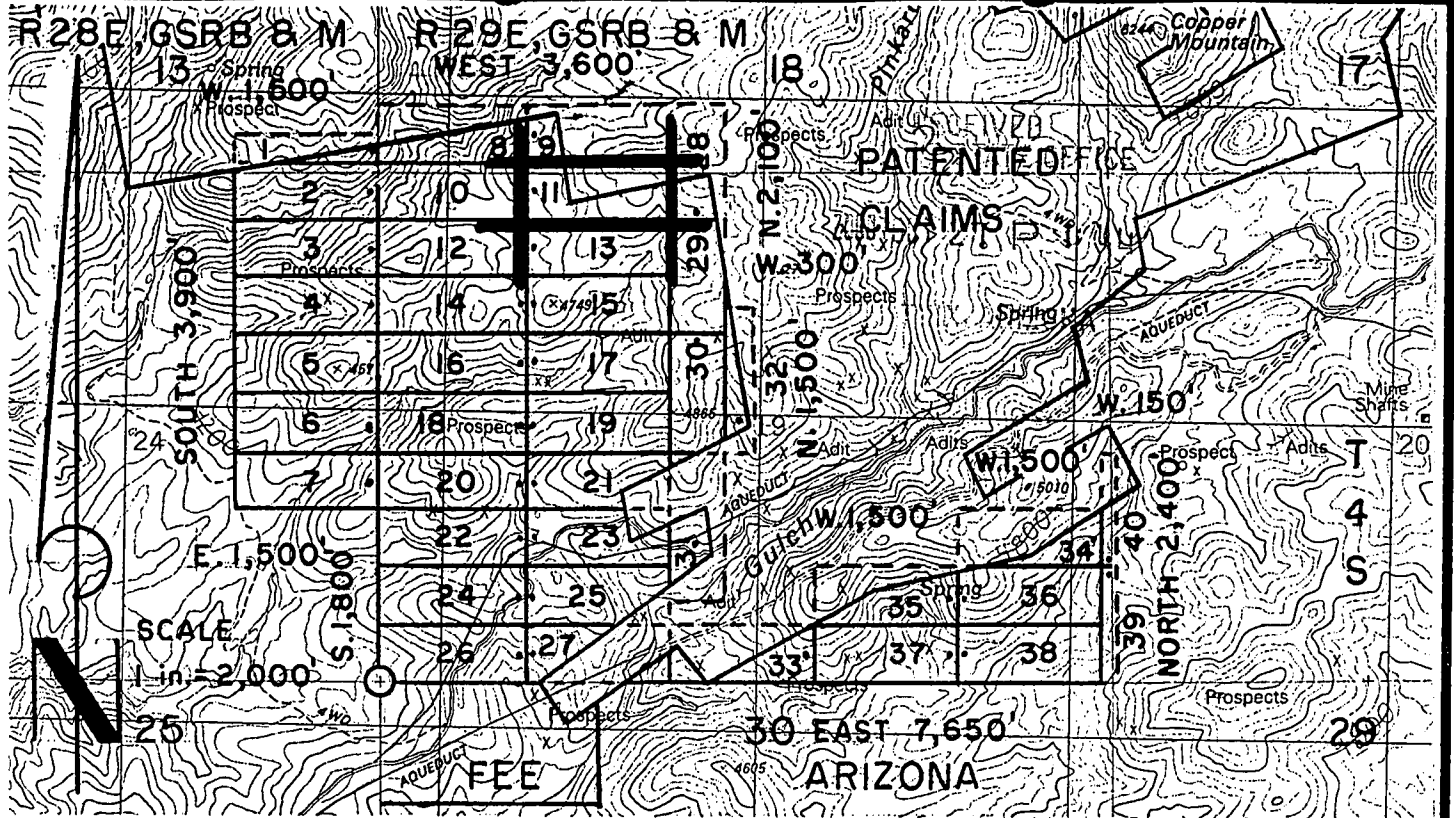
Witness

PHELPS DODGE MORENCI, INC. (Owner)

by Richard A Burns (Agent)

Richard A. Burns

AMC 354403

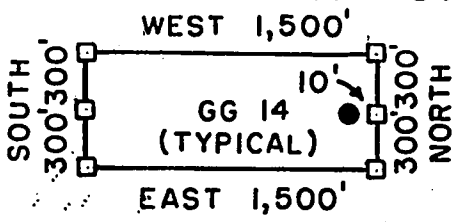


AMC 354403

**GG 1-40 LODGE CLAIMS - LOCATED AUGUST 16-26, 2000
GREENLEE COUNTY, ARIZONA**

ALL CLAIMS ARE 600' X 1,500' EXCEPT FOR THE FOLLOWING:
 GG 1 & 32 300' X 1,500'
 GG 28, 29 & 30 600' X 1,200'
 GG 39 & 40 150' X 1,200'


NOTE: CLAIMANT ACKNOWLEDGES THAT ITS CLAIM GROUP
 ADJOINS FEE PROPERTY. CLAIMANT HAS NO INTENT TO
 TRESPASS ON SAID FEE PROPERTY, OR TO CLAIM ANY
 PROPERTY OTHER THAN FEDERAL MINERALS.



□ = CORNER/END CENTER MONUMENT
 ● = LOCATION MONUMENT
 ALL MONUMENTS ARE 2" X 2" X 5'
 WOOD POSTS.

PHELPS DODGE MORENCI, INC.
 4521 US HIGHWAY 191
 MORENCI, ARIZONA 85540-9795

ATTACHED TO AND
 MADE A PART OF
 GG // LOCATION NOTICE
 PAGE 2 OF 2



GREENLEE COUNTY RECORDER
P.O. Box 1625 - Clifton, Arizona 85533

PHOENIX, ARIZONA

STATE OF ARIZONA, County of Greenlee ss; \$ 9.00

No. 1042. I hereby certify that this instrument was filed for record
at request of PHELPS DODGE MORENCI, INC.

4521 U.S. HIGHWAY 191 MORENCI, ARIZONA 85540

Date OCT. 17, 20 00 at 10:00 A, M. in Docket No. 251

Page 295-297 witness my hand and official seal.

By Rosie G. Merino KATIE CLONTS
Deputy Recorder County Recorder



CAPTION HEADING: NOTICE OF MINING LOCATION

DO NOT REMOVE

This is part of the official document.

RECEIVED
B.L.M. AZ STATE OFFICE

2000 OCT 27 P 1:44

ARIZONA NOTICE OF LOCATION
(Lode Claim) PHOENIX, ARIZONA

NOTICE IS HEREBY GIVEN THAT PHELPS DODGE MORENCI, INC., whose mailing address is 4521 US Highway 191, Morenci, AZ 85540-9795, by its undersigned agent, makes this location of the GG 12 lode mining claim, in the Unknown Mining District, Greenlee County, Arizona.

The general course of the claim is from East to West, and said claim is located within the _____, _____, _____, NW, quarter(s) of Section(s) 19, Township 4S, Range 29E, GSRB&M, Greenlee County, Arizona.

This claim is 1500 feet in length and 600 feet in width.

This Notice of Location is posted on the center line of the claim.


The claim runs from the location monument on which this notice is posted 10 feet in a E'ly direction to the East end line and 1490 feet in a W'ly direction to the West end line. The claim boundaries are marked by six monuments, one at each corner and one at the center of each end line. The location monument on which this notice is posted is situated within Section 19, Township 4S, Range 29E, GSRB&M, Greenlee County, Arizona, and is approximately 4500 feet North and 1490 feet East from the SW corner of Section 19, Township 4S, Range 29E, GSRB&M, Greenlee County, Arizona.

The undersigned claims the ground as depicted on the map which is attached to a copy of this Notice of Location filed in the office of the County Recorder, Greenlee County, Clifton, Arizona.

The claim has been monumented in accordance with State and Federal law. Corner and location monuments are substantial posts projecting at least four feet above the ground.

Located, dated, and posted on the ground this 16 day of August, 2000.

Time: 1055



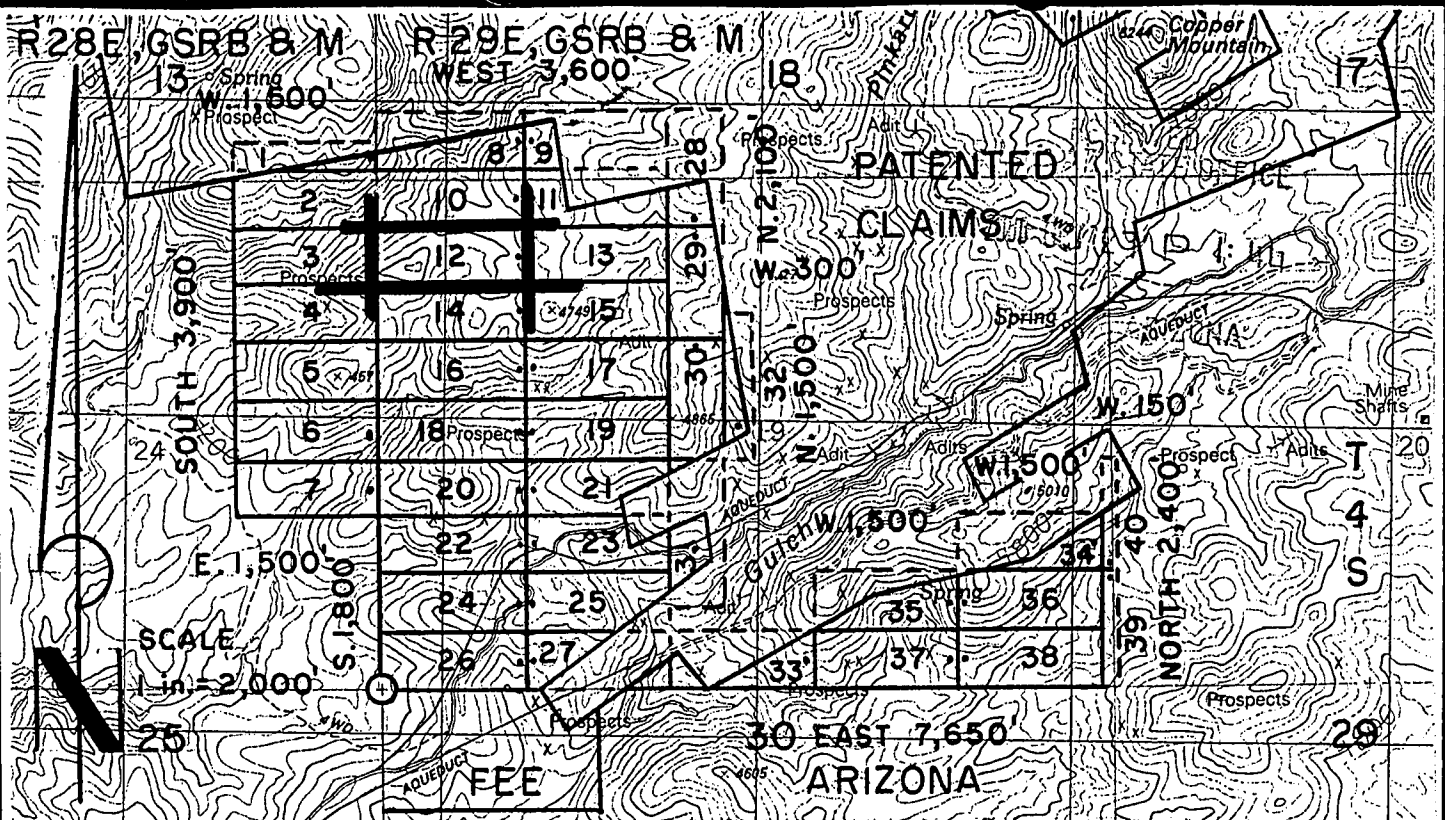
Witness

PHELPS DODGE MORENCI, INC. (Owner)

by Richard A Burns (Agent)

Richard A. Burns

ANG 354404



GG 1-40 LODE CLAIMS - LOCATED AUGUST 16-26, 2000

GREENLEE COUNTY, ARIZONA

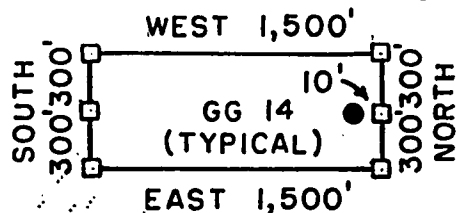
ALL CLAIMS ARE 600' X 1,500' EXCEPT FOR THE FOLLOWING:

GG 1 & 32 300' X 1,500'

GG 28, 29 & 30. 600' x 1,200'

GG 39 & 40 150' X 1,200'

NOTE: CLAIMANT ACKNOWLEDGES THAT ITS CLAIM GROUP
ADJOINS FEE PROPERTY. CLAIMANT HAS NO INTENT TO
TRESPASS ON SAID FEE PROPERTY, OR TO CLAIM ANY
PROPERTY OTHER THAN FEDERAL MINERALS.




□ = CORNER/END CENTER MONUMENT

● = LOCATION MONUMENT

ALL MONUMENTS ARE 2"X2"X5'
WOOD POSTS.

PHELPS DODGE MORENCI, INC.
4521 US HIGHWAY 191
MORENCI, ARIZONA 85540-9795

ATTACHED TO AND
MADE A PART OF
GG /Z LOCATION NOTICE
PAGE 2 OF 2



GREENLEE COUNTY RECORDER
P.O. Box 1625 - Clifton, Arizona 85533

STATE OF ARIZONA, County of Greenlee ss; \$ 9.00

No. 1043. I hereby certify that this instrument was filed for record
at request of PHELPS DODGE MORENCI, INC.

4521 U.S. HIGHWAY 191 MORENCI, ARIZONA 85540

Date OCT. 17, 20 00 at 10:00 A, M. in Docket No. 251

Page 298-300 witness my hand and official seal.

By *Rosie G. Nordin* KATIE CLONTS
Deputy Recorder County Recorder



CAPTION HEADING: NOTICE OF MINING LOCATION

DO NOT REMOVE

This is part of the official document.

RECEIVED
B.L.M. AZ STATE OFFICE

2000 OCT 27 P 1:45

ARIZONA NOTICE OF LOCATION PHOENIX, ARIZONA
(Lode Claim)

NOTICE IS HEREBY GIVEN THAT PHELPS DODGE MORENCI, INC., whose mailing address is 4521 US Highway 191, Morenci, AZ 85540-9795, by its undersigned agent, makes this location of the GG 13 lode mining claim, in the Unknown Mining District, Greenlee County, Arizona.

The general course of the claim is from East to West, and said claim is located within the _____, _____, NW, quarter(s) of Section(s) 19, Township 4S, Range 29E, GSRB&M, Greenlee County, Arizona.

This claim is 1500 feet in length and 600 feet in width.

This Notice of Location is posted on the center line of the claim.

The claim runs from the location monument on which this notice is posted 1490 feet in a E'ly direction to the East end line and 10 feet in a W'ly direction to the West end line. The claim boundaries are marked by six monuments, one at each corner and one at the center of each end line. The location monument on which this notice is posted is situated within Section 19, Township 4S, Range 29E, GSRB&M, Greenlee County, Arizona, and is approximately 4500 feet North and 1510 feet East from the SW corner of Section 19, Township 4S, Range 29E, GSRB&M, Greenlee County, Arizona.

The undersigned claims the ground as depicted on the map which is attached to a copy of this Notice of Location filed in the office of the County Recorder, Greenlee County, Clifton, Arizona.

The claim has been monumented in accordance with State and Federal law. Corner and location monuments are substantial posts projecting at least four feet above the ground.

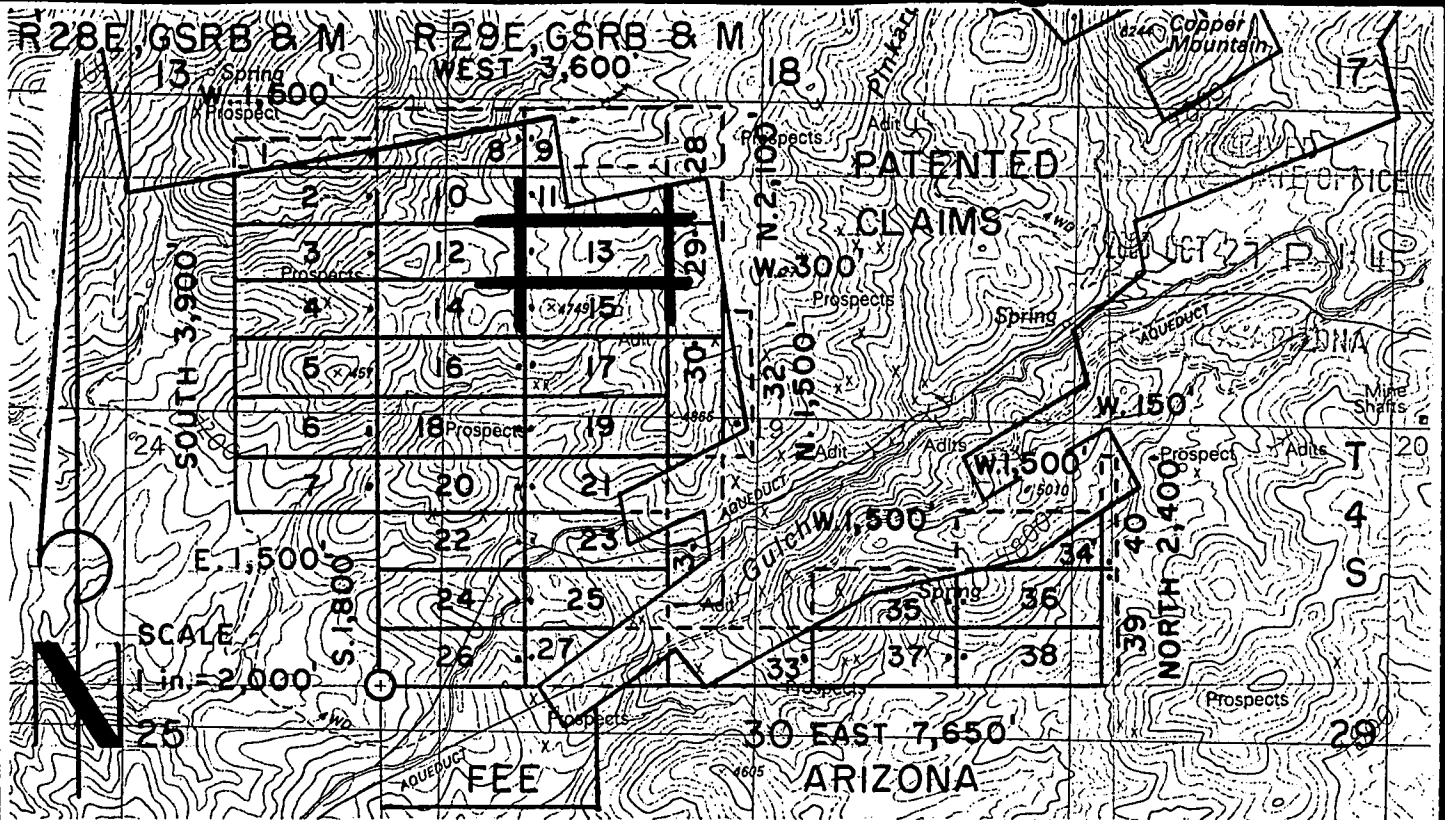
Located, dated, and posted on the ground this 16 day of August, 2000.
Time: 1055.

 Witness

PHELPS DODGE MORENCI, INC. (Owner)

by Richard A. Burns (Agent)
Richard A. Burns

ANC 354405



AMC 354405

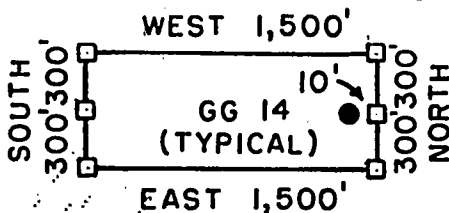
GG 1- 40 LODGE CLAIMS-LOCATED AUGUST 16-26, 2000

GREENLEE COUNTY, ARIZONA

ALL CLAIMS ARE 600' X 1,500' EXCEPT FOR THE FOLLOWING:

GG 1 & 32	300' X 1,500'
GG 28, 29 & 30	600' X 1,200'
GG 39 & 40	150' X 1,200'

NOTE: CLAIMANT ACKNOWLEDGES THAT ITS CLAIM GROUP
ADJOINS FEE PROPERTY. CLAIMANT HAS NO INTENT TO
TRESPASS ON SAID FEE PROPERTY, OR TO CLAIM ANY
PROPERTY OTHER THAN FEDERAL MINERALS.




□ = CORNER/END CENTER MONUMENT

● = LOCATION MONUMENT

ALL MONUMENTS ARE 2"X2"X5'
WOOD POSTS.

PHELPS DODGE MORENCI, INC.
4521 US HIGHWAY 191
MORENCI, ARIZONA 85540-9795

ATTACHED TO AND
MADE A PART OF
GG 13 LOCATION NOTICE
PAGE 2 OF 2



GREENLEE COUNTY RECORDER PHOENIX, ARIZONA
P.O. Box 1625 - Clifton, Arizona 85533

STATE OF ARIZONA, County of Greenlee ss; \$ 9.00

No. 1044. I hereby certify that this instrument was filed for record
at request of PHELPS DODGE MORENCI, INC.

4521 U.S. HIGHWAY 191 MORENCI, ARIZONA 85540

Date OCT. 17, 20 00 at 10:00 A, M. in Docket No. 251

Page 301-303 witness my hand and official seal.

By *Rosie L. Merino* KATIE CLONTS
Deputy Recorder County Recorder



CAPTION HEADING: NOTICE OF MINING LOCATION

DO NOT REMOVE

This is part of the official document.

DOCKET 251 PAGE 301

904400

RECEIVED
D.L.M. AZ STATE OFFICE

2000 OCT 27 P 1:45

ARIZONA NOTICE OF LOCATION
(Lode Claim) PHOENIX, ARIZONA

NOTICE IS HEREBY GIVEN THAT PHELPS DODGE MORENCI, INC., whose mailing address is 4521 US Highway 191, Morenci, AZ 85540-9795, by its undersigned agent, makes this location of the GG 14 lode mining claim, in the Unknown Mining District, Greenlee County, Arizona.

The general course of the claim is from East to West, and said claim is located within the _____, _____, _____, NW, quarter(s) of Section(s) 19, Township 4S, Range 29E, GSRB&M, Greenlee County, Arizona.

This claim is 1500 feet in length and 600 feet in width.

This Notice of Location is posted on the center line of the claim.


The claim runs from the location monument on which this notice is posted 10 feet in a E'ly direction to the East end line and 1490 feet in a W'ly direction to the West end line. The claim boundaries are marked by six monuments, one at each corner and one at the center of each end line. The location monument on which this notice is posted is situated within Section 19, Township 4S, Range 29E, GSRB&M, Greenlee County, Arizona, and is approximately 3900 feet North and 1490 feet East from the SW corner of Section 19, Township 4S, Range 29E, GSRB&M, Greenlee County, Arizona.

The undersigned claims the ground as depicted on the map which is attached to a copy of this Notice of Location filed in the office of the County Recorder, Greenlee County, Clifton, Arizona.

The claim has been monumented in accordance with State and Federal law. Corner and location monuments are substantial posts projecting at least four feet above the ground.

Located, dated, and posted on the ground this 16 day of August, 2000.

Time: 1115



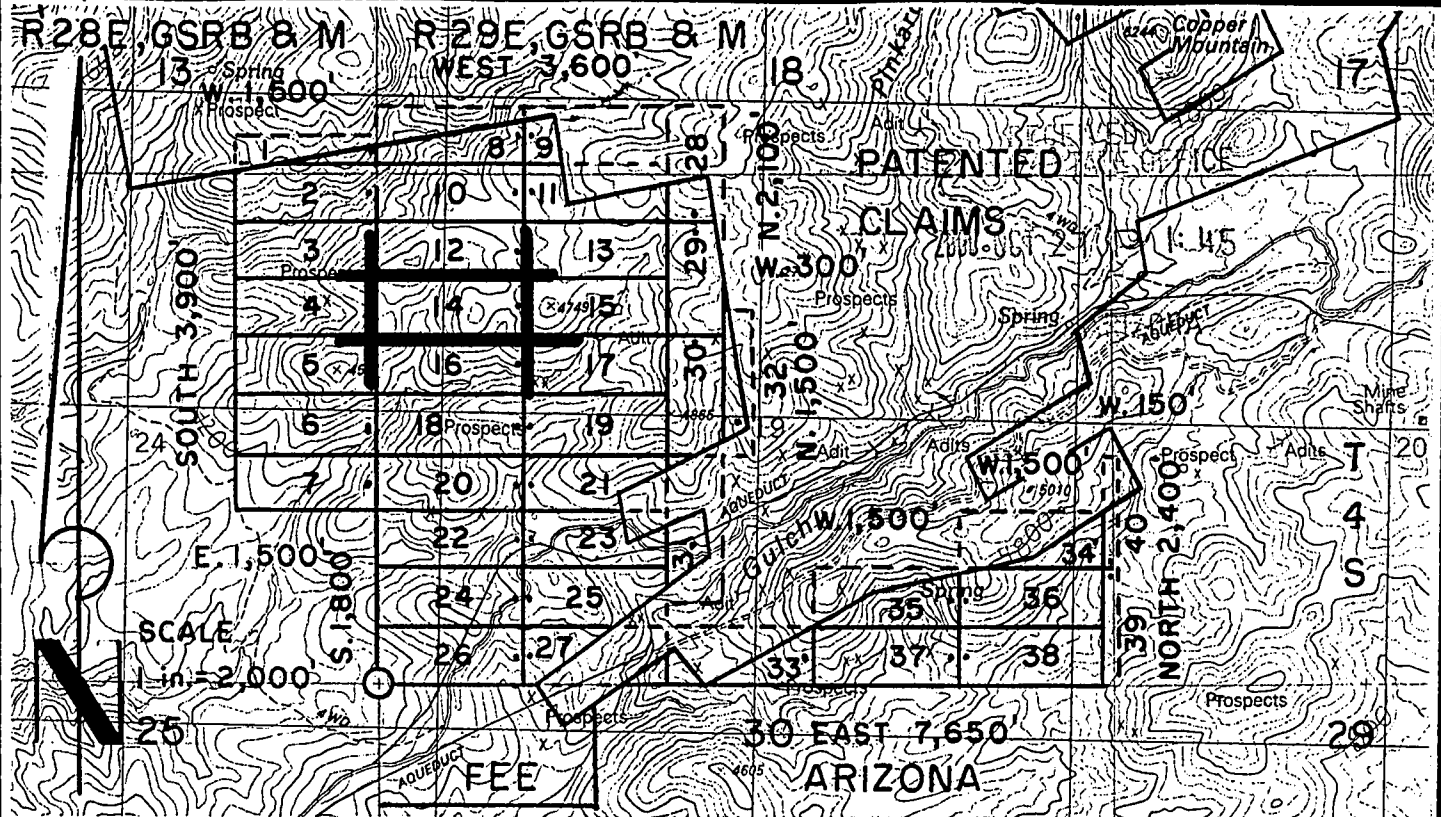
Witness

PHELPS DODGE MORENCI, INC. (Owner)

by Richard A Burns (Agent)
Richard A. Burns

AMC 354406

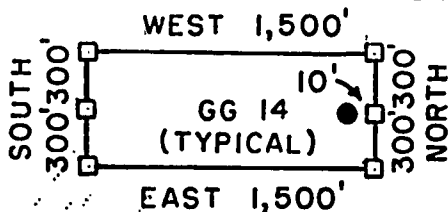
AMC 354406



**GG 1- 40 LODE CLAIMS - LOCATED AUGUST 16 - 26, 2000
GREENLEE COUNTY, ARIZONA**

ALL CLAIMS ARE 600' X 1,500' EXCEPT FOR THE FOLLOWING:
 GG 1 & 32 300' X 1,500'
 GG 28, 29 & 30 600' X 1,200'
 GG 39 & 40 150' X 1,200'


NOTE: CLAIMANT ACKNOWLEDGES THAT ITS CLAIM GROUP
 ADJOINS FEE PROPERTY. CLAIMANT HAS NO INTENT TO
 TRESPASS ON SAID FEE PROPERTY, OR TO CLAIM ANY
 PROPERTY OTHER THAN FEDERAL MINERALS.



□ = CORNER/END CENTER MONUMENT
 ● = LOCATION MONUMENT
 ALL MONUMENTS ARE 2" X 2" X 5'
 WOOD POSTS.

PHELPS DODGE MORENCI, INC.
 4521 US HIGHWAY 191
 MORENCI, ARIZONA 85540-9795

ATTACHED TO AND
 MADE A PART OF
 GG 14 LOCATION NOTICE
 PAGE 2 OF 2



RECEIVED
AZ STATE OFFICE

2000 OCT 27 P 1:46

GREENLEE COUNTY RECORDER
P.O. Box 1625 - Clifton, Arizona 85533

PHOENIX, ARIZONA

STATE OF ARIZONA, County of Greenlee ss; \$ 9.00

No. 1045 I hereby certify that this instrument was filed for record
at request of PHELPS DODGE MORENCI, INC.

4521 U.S. HIGHWAY 191 MORENCI, ARIZONA 85540

Date OCT. 17, 2000 at 10:00 A, M. in Docket No. 251

Page 304-306 witness my hand and official seal.

By Rosie G. Merino
Deputy Recorder

KATIE CLONTS
County Recorder



CAPTION HEADING: NOTICE OF MINING LOCATION

DO NOT REMOVE

This is part of the official document.

DOCKET 251 PAGE 304

204407

RECEIVED
S.L.M. AZ STATE OFFICE

2000 OCT 27 P 1:46

ARIZONA NOTICE OF LOCATION
(Lode Claim) PHOENIX, ARIZONA

NOTICE IS HEREBY GIVEN THAT PHELPS DODGE MORENCI, INC., whose mailing address is 4521 US Highway 191, Morenci, AZ 85540-9795, by its undersigned agent, makes this location of the GG 15 lode mining claim, in the Unknown Mining District, Greenlee County, Arizona.

The general course of the claim is from East to West, and said claim is located within the _____, _____, _____, NW, quarter(s) of Section(s) 19, Township 4S, Range 29E, GSRB&M, Greenlee County, Arizona.

This claim is 1500 feet in length and 600 feet in width.

This Notice of Location is posted on the center line of the claim.

The claim runs from the location monument on which this notice is posted 1490 feet in a E'ly direction to the East end line and 10 feet in a W'ly direction to the West end line. The claim boundaries are marked by six monuments, one at each corner and one at the center of each end line. The location monument on which this notice is posted is situated within Section 19, Township 4S, Range 29E, GSRB&M, Greenlee County, Arizona, and is approximately 3900 feet North and 1510 feet East from the SW corner of Section 19, Township 4S, Range 29E, GSRB&M, Greenlee County, Arizona.

The undersigned claims the ground as depicted on the map which is attached to a copy of this Notice of Location filed in the office of the County Recorder, Greenlee County, Clifton, Arizona.

The claim has been monumented in accordance with State and Federal law. Corner and location monuments are substantial posts projecting at least four feet above the ground.

Located, dated, and posted on the ground this 16 day of August, 2000.

Time: 1115

Witness

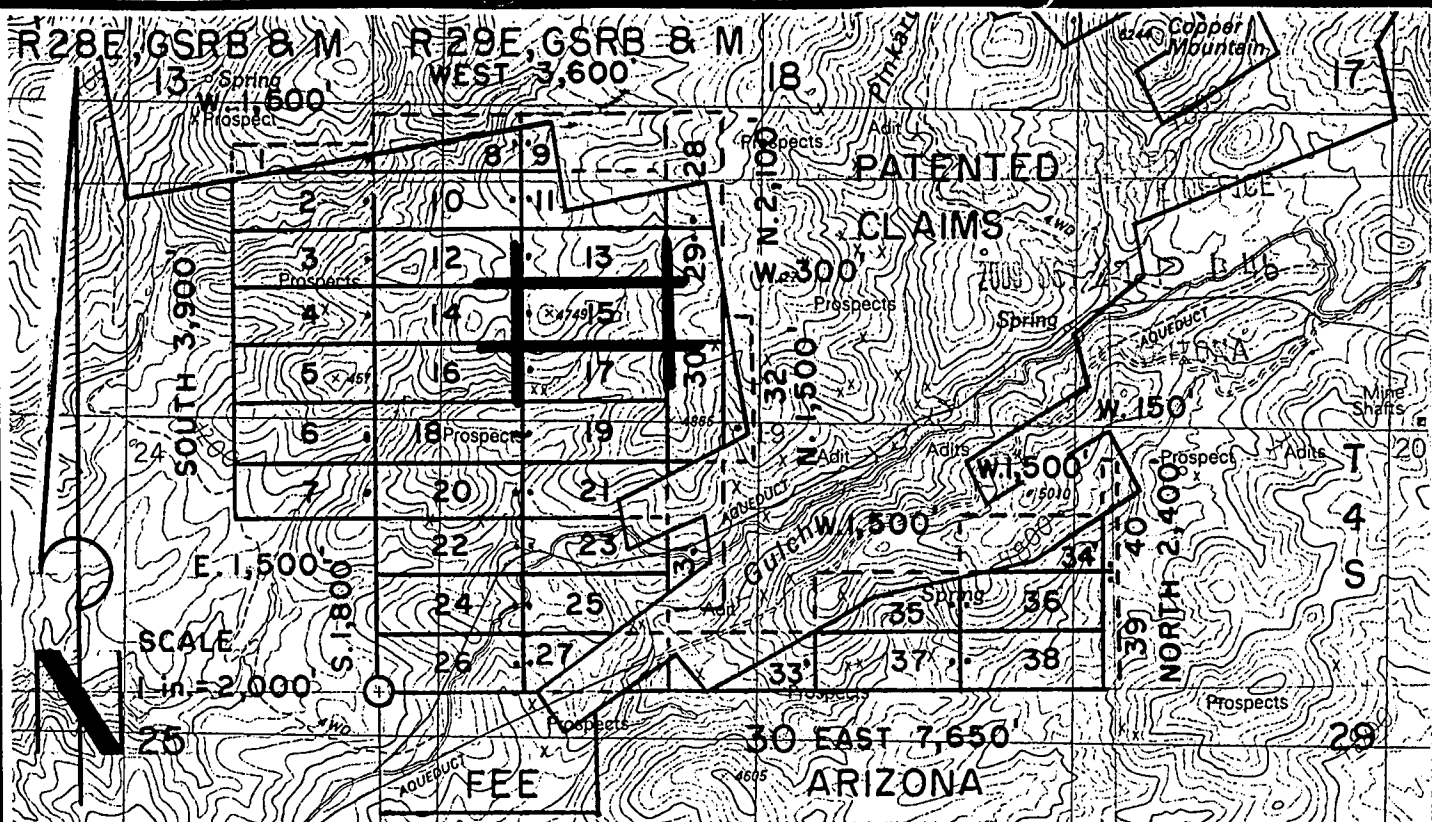
PHELPS DODGE MORENCI, INC. (Owner)

by Richard A Burns (Agent)

Richard A. Burns

AMC 354407

AMC 354407

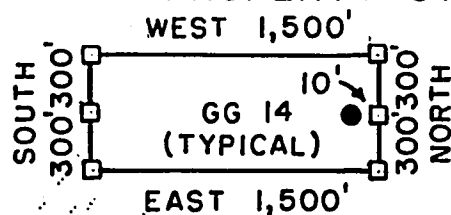


**GG 1-40 LODE CLAIMS - LOCATED AUGUST 16-26, 2000
GREENLEE COUNTY, ARIZONA**

ALL CLAIMS ARE 600' X 1,500' EXCEPT FOR THE FOLLOWING:

GG 1 & 32	300' X 1,500'
GG 28, 29 & 30	600' X 1,200'
GG 39 & 40	150' X 1,200'

NOTE: CLAIMANT ACKNOWLEDGES THAT ITS CLAIM GROUP
ADJOINS FEE PROPERTY. CLAIMANT HAS NO INTENT TO
TRESPASS ON SAID FEE PROPERTY, OR TO CLAIM ANY
PROPERTY OTHER THAN FEDERAL MINERALS.




□ = CORNER/END CENTER MONUMENT

● = LOCATION MONUMENT

ALL MONUMENTS ARE 2" X 2" X 5'
WOOD POSTS.

PHELPS DODGE MORENCI, INC.
4521 US HIGHWAY 191
MORENCI, ARIZONA 85540-9795

ATTACHED TO AND
MADE A PART OF
GG 15 LOCATION NOTICE
PAGE 2 OF 2



GREENLEE COUNTY RECORDER
P.O. Box 1625 - Clifton, Arizona 85533

PHOENIX, ARIZONA

STATE OF ARIZONA, County of Greenlee ss; \$ 9.00

No. 1046 I hereby certify that this instrument was filed for record
at request of PHELPS DODGE MORENCI, INC.

4521 U.S. HIGHWAY 191 MORENCI, ARIZONA 85540

Date OCT. 17, 2000 at 10:00 A, M. in Docket No. 251

Page 307-309 witness my hand and official seal.

By Rosie G. Merino KATIE CLONTS
Deputy Recorder County Recorder



CAPTION HEADING: NOTICE OF MINING LOCATION

DO NOT REMOVE

This is part of the official document.

804400

RECEIVED
B.L.M. AZ STATE OFFICE

2000 OCT 27 P 1:46

ARIZONA NOTICE OF LOCATION MORENCI, ARIZONA
(Lode Claim)

NOTICE IS HEREBY GIVEN THAT PHELPS DODGE MORENCI, INC., whose mailing address is 4521 US Highway 191, Morenci, AZ 85540-9795, by its undersigned agent, makes this location of the GG 16 lode mining claim, in the Unknown Mining District, Greenlee County, Arizona.

The general course of the claim is from East to West, and said claim is located within the _____, _____, _____, NW, quarter(s) of Section(s) 19, Township 4S, Range 29E, GSRB&M, Greenlee County, Arizona.

This claim is 1500 feet in length and 600 feet in width.


This Notice of Location is posted on the center line of the claim.

The claim runs from the location monument on which this notice is posted 10 feet in a E'ly direction to the East end line and 1490 feet in a W'ly direction to the West end line. The claim boundaries are marked by six monuments, one at each corner and one at the center of each end line. The location monument on which this notice is posted is situated within Section 19, Township 4S, Range 29E, GSRB&M, Greenlee County, Arizona, and is approximately 3300 feet North and 1490 feet East from the SW corner of Section 19, Township 4S, Range 29E, GSRB&M, Greenlee County, Arizona.

The undersigned claims the ground as depicted on the map which is attached to a copy of this Notice of Location filed in the office of the County Recorder, Greenlee County, Clifton, Arizona.

The claim has been monumented in accordance with State and Federal law. Corner and location monuments are substantial posts projecting at least four feet above the ground.

Located, dated, and posted on the ground this 16 day of August, 2000.
Time: 1150



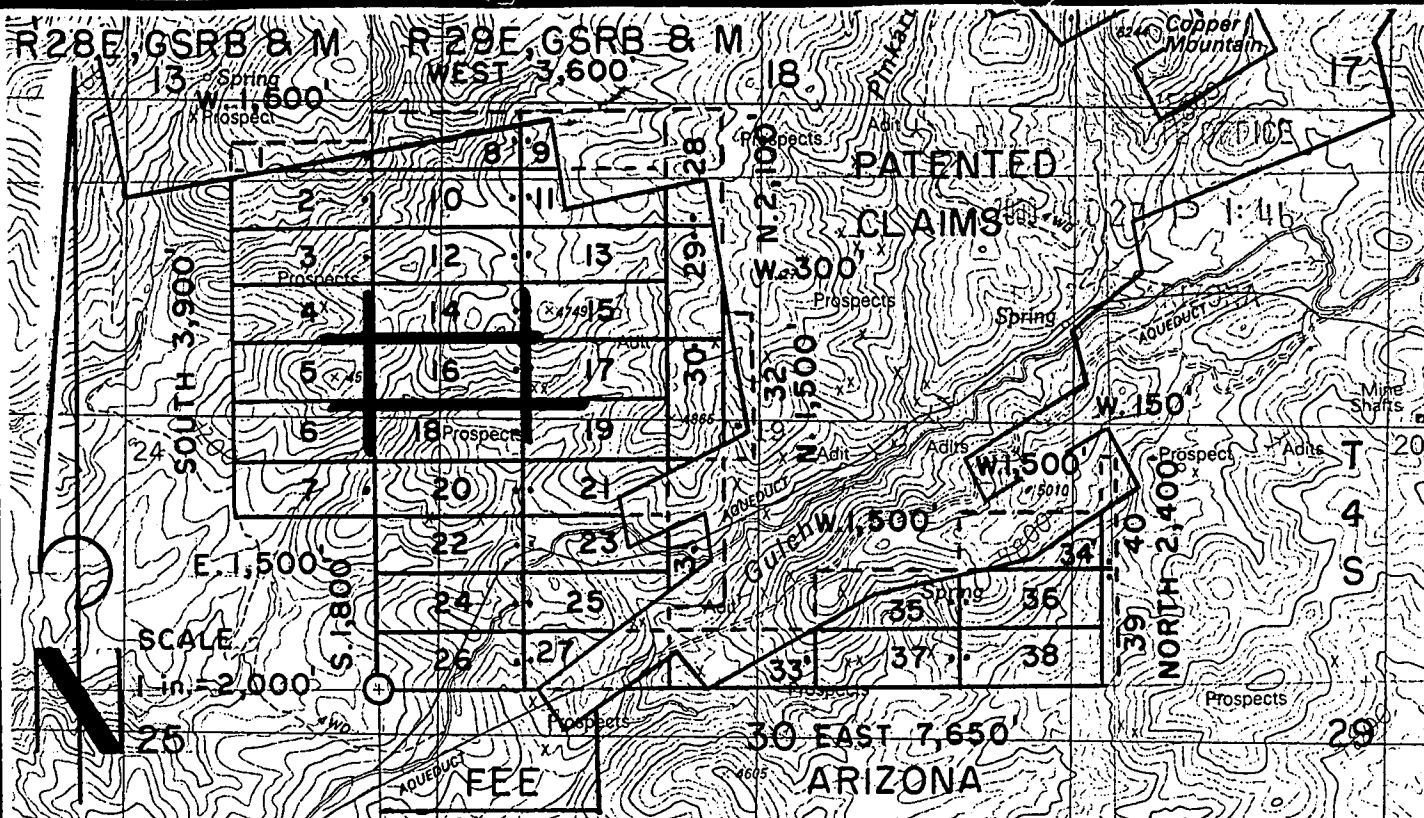
Witness

PHELPS DODGE MORENCI, INC. (Owner)

by Richard A. Burns (Agent)

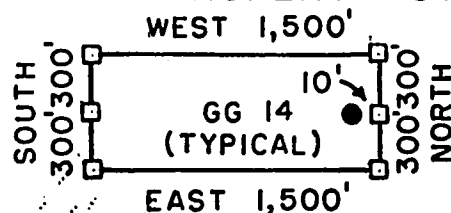
Richard A. Burns

AMC 354408



GG 1- 40 LODE CLAIMS - LOCATED AUGUST 16-26, 2000
 GREENLEE COUNTY, ARIZONA
 ALL CLAIMS ARE 600' X 1,500' EXCEPT FOR THE FOLLOWING:
 GG 1 & 32 300' X 1,500'
 GG 28, 29 & 30 600' X 1,200'
 GG 39 & 40 150' X 1,200'

NOTE: CLAIMANT ACKNOWLEDGES THAT ITS CLAIM GROUP
 ADJOINS FEE PROPERTY. CLAIMANT HAS NO INTENT TO
 TRESPASS ON SAID FEE PROPERTY, OR TO CLAIM ANY
 PROPERTY OTHER THAN FEDERAL MINERALS.



□ = CORNER/END CENTER MONUMENT
 ● = LOCATION MONUMENT
 ALL MONUMENTS ARE 2" X 2" X 5'
 WOOD POSTS.

PHELPS DODGE MORENCI, INC.
 4521 US HIGHWAY 191
 MORENCI, ARIZONA 85540-9795

ATTACHED TO AND
 MADE A PART OF
 GG 16 LOCATION NOTICE
 PAGE 2 OF 2



GREENLEE COUNTY RECORDER
P.O. Box 1625 - Clifton, Arizona 85533

PHOENIX, ARIZONA

STATE OF ARIZONA, County of Greenlee ss; \$ 9.00

No. 1047. I hereby certify that this instrument was filed for record
at request of PHELPS DODGE MORENCI, INC.

4521 U.S. HIGHWAY 191 MORENCI, ARIZONA 85540

Date OCT. 17, 20 00 at 10:00 A, M. in Docket No. 251

Page 310-312 witness my hand and official seal.

By Rosie L. Merino
Deputy Recorder

KATIE CLONTS
County Recorder



CAPTION HEADING: NOTICE OF MINING LOCATION

DO NOT REMOVE

This is part of the official document.

FILE 354409

RECEIVED
B.L.M. AZ STATE OFFICE

2000 OCT 27 P 1:46

ARIZONA NOTICE OF LOCATION
(Lode Claim) PHOENIX, ARIZONA

NOTICE IS HEREBY GIVEN THAT PHELPS DODGE MORENCI, INC., whose mailing address is 4521 US Highway 191, Morenci, AZ 85540-9795, by its undersigned agent, makes this location of the GG 17 lode mining claim, in the Unknown Mining District, Greenlee County, Arizona.

The general course of the claim is from East to West, and said claim is located within the , , , NW, quarter(s) of Section(s) 19, Township 4S, Range 29E, GSRB&M, Greenlee County, Arizona.

This claim is 1500 feet in length and 600 feet in width.

This Notice of Location is posted on the center line of the claim.

The claim runs from the location monument on which this notice is posted 1490 feet in a E'ly direction to the East end line and 10 feet in a W'ly direction to the West end line. The claim boundaries are marked by six monuments, one at each corner and one at the center of each end line. The location monument on which this notice is posted is situated within Section 19, Township 4S, Range 29E, GSRB&M, Greenlee County, Arizona, and is approximately 3300 feet North and 1510 feet East from the SW corner of Section 19, Township 4S, Range 29E, GSRB&M, Greenlee County, Arizona.

The undersigned claims the ground as depicted on the map which is attached to a copy of this Notice of Location filed in the office of the County Recorder, Greenlee County, Clifton, Arizona.

The claim has been monumented in accordance with State and Federal law. Corner and location monuments are substantial posts projecting at least four feet above the ground.

Located, dated, and posted on the ground this 16 day of August, 2000.
Time: 1150.

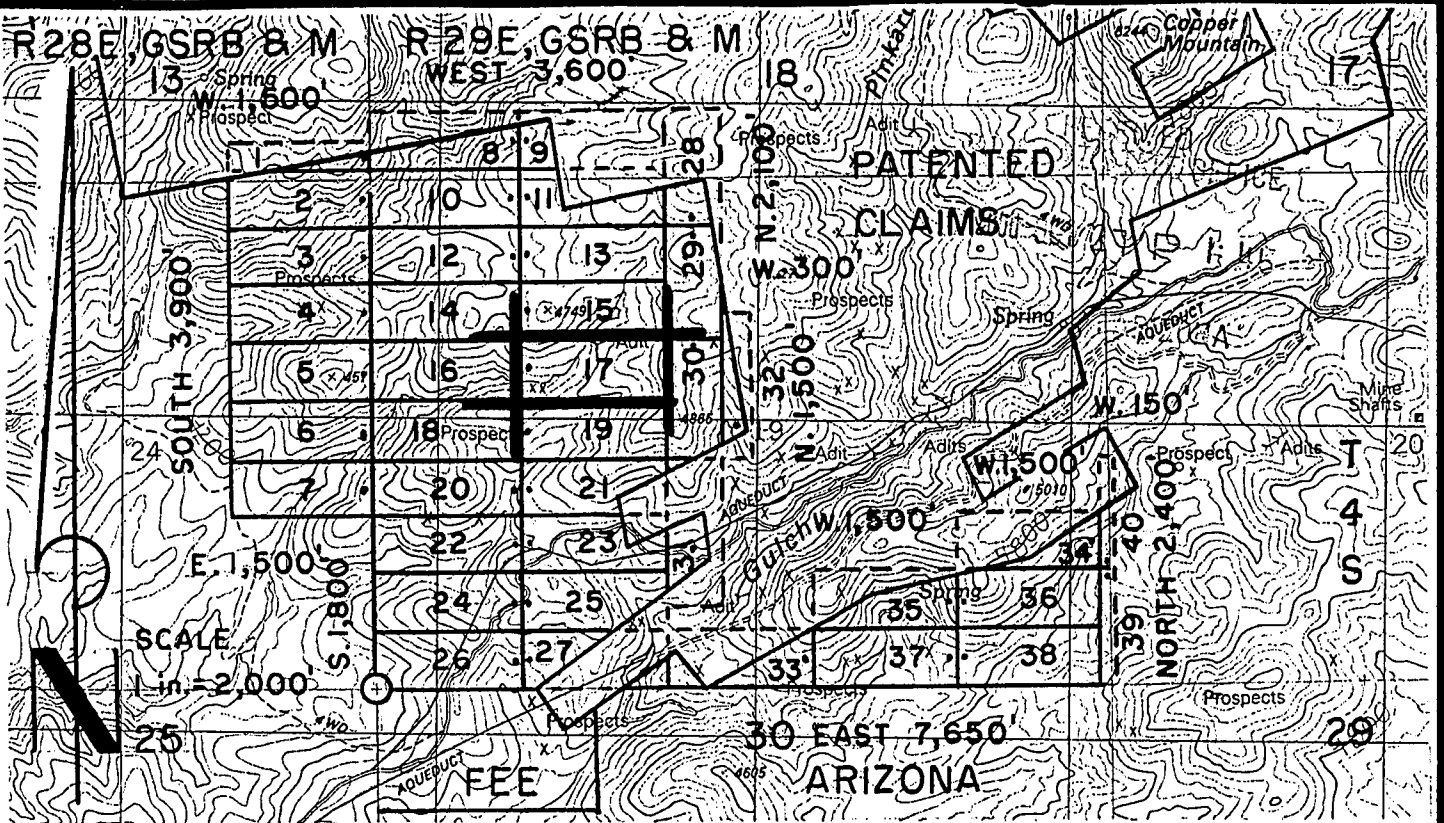
 Witness

PHELPS DODGE MORENCI, INC. (Owner)

by Richard A. Burns (Agent)

Richard A. Burns

AMC 354409



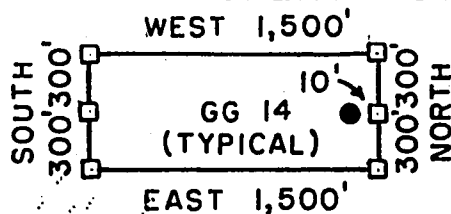
b0hcc muu

**GG 1-40 LODGE CLAIMS-LOCATED AUGUST 16-26, 2000
GREENLEE COUNTY, ARIZONA**

ALL CLAIMS ARE 600' X 1,500' EXCEPT FOR THE FOLLOWING:

GG 1 & 32	300' X 1,500'
GG 28, 29 & 30	600' X 1,200'
GG 39 & 40	150' X 1,200'

NOTE: CLAIMANT ACKNOWLEDGES THAT ITS CLAIM GROUP
ADJOINS FEE PROPERTY. CLAIMANT HAS NO INTENT TO
TRESPASS ON SAID FEE PROPERTY, OR TO CLAIM ANY
PROPERTY OTHER THAN FEDERAL MINERALS.




□ = CORNER/END CENTER MONUMENT

● = LOCATION MONUMENT

ALL MONUMENTS ARE 2"X2"X5'
WOOD POSTS.

PHELPS DODGE MORENCI, INC.
4521 US HIGHWAY 191
MORENCI, ARIZONA 85540-9795

ATTACHED TO AND
MADE A PART OF
GG /7 LOCATION NOTICE
PAGE 2 OF 2



RECEIVED
B.L.M. AZ STATE OFFICE

2000 OCT 27 P 1:47

GREENLEE COUNTY RECORDER
P.O. Box 1625 - Clifton, Arizona 85533

PHOENIX, ARIZONA

STATE OF ARIZONA, County of Greenlee ss; \$ 9.00

No. 1048 I hereby certify that this instrument was filed for record
at request of PHELPS DODGE MORENCI, INC.

4521 U.S. HIGHWAY 191 MORENCI, ARIZONA 85540


Date OCT.17, 2000 at 10:00 A, M. in Docket No. 251

Page 313-315 witness my hand and official seal.

By

Rosie G. Merino
Deputy Recorder

KATIE CLONTS
County Recorder



CAPTION HEADING: NOTICE OF MINING LOCATION

DO NOT REMOVE

This is part of the official document.

DOCKET 251 PAGE 313

AMC 354410

RECEIVED
S.L.M. AZ STATE OFFICE

2000 OCT 27 P 1:47

ARIZONA NOTICE OF LOCATION
(Lode Claim)

PHOENIX, ARIZONA

NOTICE IS HEREBY GIVEN THAT PHELPS DODGE MORENCI, INC., whose mailing address is 4521 US Highway 191, Morenci, AZ 85540-9795, by its undersigned agent, makes this location of the GG 18 lode mining claim, in the Unknown Mining District, Greenlee County, Arizona.

The general course of the claim is from East to West, and said claim is located within the _____, _____, NW, SW, quarter(s) of Section(s) 19, Township 4S, Range 29E, GSRB&M, Greenlee County, Arizona.

This claim is 1500 feet in length and 600 feet in width.

This Notice of Location is posted on the center line of the claim.

The claim runs from the location monument on which this notice is posted 10 feet in a E'ly direction to the East end line and 1490 feet in a W'ly direction to the West end line. The claim boundaries are marked by six monuments, one at each corner and one at the center of each end line. The location monument on which this notice is posted is situated within Section 19, Township 4S, Range 29E, GSRB&M, Greenlee County, Arizona, and is approximately 2700 feet North and 1490 feet East from the SW corner of Section 19, Township 4S, Range 29E, GSRB&M, Greenlee County, Arizona.

The undersigned claims the ground as depicted on the map which is attached to a copy of this Notice of Location filed in the office of the County Recorder, Greenlee County, Clifton, Arizona.

The claim has been monumented in accordance with State and Federal law. Corner and location monuments are substantial posts projecting at least four feet above the ground.

Located, dated, and posted on the ground this 16 day of August, 2000.
Time: 1230.

Witness

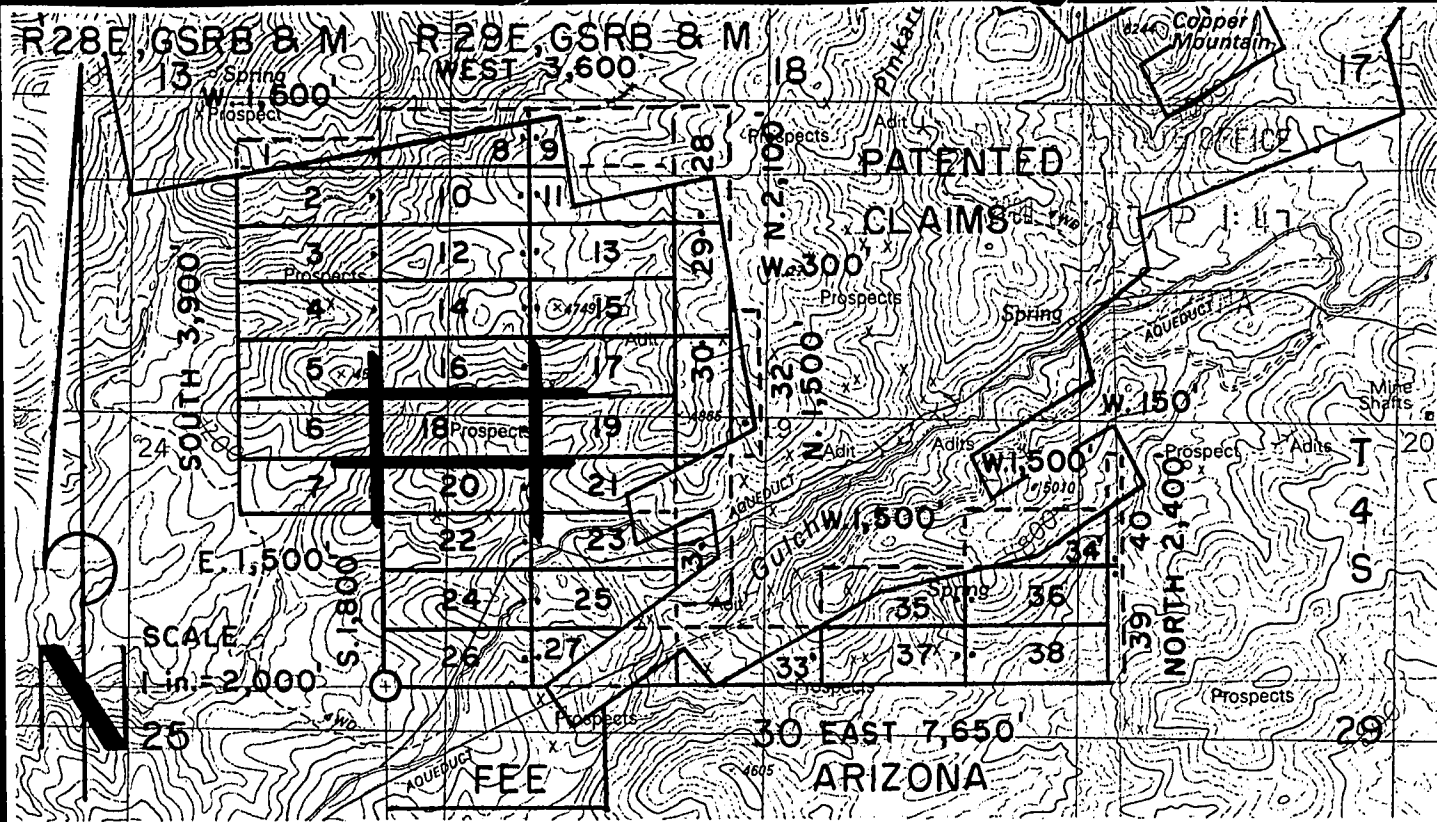
PHELPS DODGE MORENCI, INC. (Owner)

by Richard A Burns (Agent)

Richard A. Burns

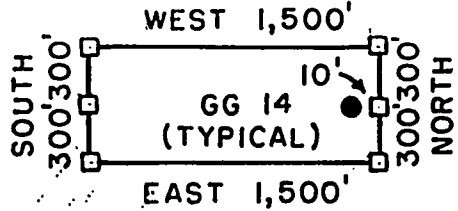
AMB 354410

AMC 354410



GG 1- 40 LODE CLAIMS-LOCATED AUGUST 16-26, 2000
GREENLEE COUNTY, ARIZONA
ALL CLAIMS ARE 600' X 1,500' EXCEPT FOR THE FOLLOWING:
GG 1 & 32 300' X 1,500'
GG 28, 29 & 30. 600' X 1,200'
GG 39 & 40 150' X 1,200'


NOTE: CLAIMANT ACKNOWLEDGES THAT ITS CLAIM GROUP
ADJOINS FEE PROPERTY. CLAIMANT HAS NO INTENT TO
TRESPASS ON SAID FEE PROPERTY, OR TO CLAIM ANY
PROPERTY OTHER THAN FEDERAL MINERALS.



□ = CORNER/END CENTER MONUMENT
● = LOCATION MONUMENT
ALL MONUMENTS ARE 2"X2"X5'
WOOD POSTS.

HELPS DODGE MORENCI, INC.
4521 US HIGHWAY 191
MORENCI, ARIZONA 85540-9795

ATTACHED TO AND
MADE A PART OF
GG 18 LOCATION NOTICE
PAGE 2 OF 2



RECEIVED
STATE OFFICE

2000 OCT 27 P 1:47

GREENLEE COUNTY RECORDER
P.O. Box 1625 - Clifton, Arizona 85533

GREENLEE COUNTY, ARIZONA

STATE OF ARIZONA, County of Greenlee ss; \$ 9.00

No. 1049 I hereby certify that this instrument was filed for record
at request of PHELPS DODGE MORENCI, INC.

4521 U.S. HIGHWAY 191 MORENCI, ARIZONA 85540

Date OCT. 17, 20 00 at 10:00 A, M. in Docket No. 251

Page 316-318 witness my hand and official seal.

By *Rosie L. Merino*
Deputy Recorder

KATIE CLONTS
County Recorder



CAPTION HEADING: NOTICE OF MINING LOCATION

DO NOT REMOVE

This is part of the official document.

DOCKET 251 PAGE 316

AMC 354411

RECEIVED
B.L.M. AZ STATE OFFICE

2000 OCT 27 P 1:47

ARIZONA NOTICE OF LOCATION
(Lode Claim)

PHEMEX, ARIZONA

NOTICE IS HEREBY GIVEN THAT PHELPS DODGE MORENCI, INC., whose mailing address is 4521 US Highway 191, Morenci, AZ 85540-9795, by its undersigned agent, makes this location of the GG 19 lode mining claim, in the Unknown Mining District, Greenlee County, Arizona.

The general course of the claim is from East to West, and said claim is located within the , , NW, SW, quarter(s) of Section(s) 19, Township 4S, Range 29E, GSRB&M, Greenlee County, Arizona.

This claim is 1500 feet in length and 600 feet in width.

This Notice of Location is posted on the center line of the claim.

The claim runs from the location monument on which this notice is posted 1490 feet in a E'ly direction to the East end line and 10 feet in a W'ly direction to the West end line. The claim boundaries are marked by six monuments, one at each corner and one at the center of each end line. The location monument on which this notice is posted is situated within Section 19, Township 4S, Range 29E, GSRB&M, Greenlee County, Arizona, and is approximately 2700 feet North and 1510 feet East from the SW corner of Section 19, Township 4S, Range 29E, GSRB&M, Greenlee County, Arizona.

The undersigned claims the ground as depicted on the map which is attached to a copy of this Notice of Location filed in the office of the County Recorder, Greenlee County, Clifton, Arizona.

The claim has been monumented in accordance with State and Federal law. Corner and location monuments are substantial posts projecting at least four feet above the ground.

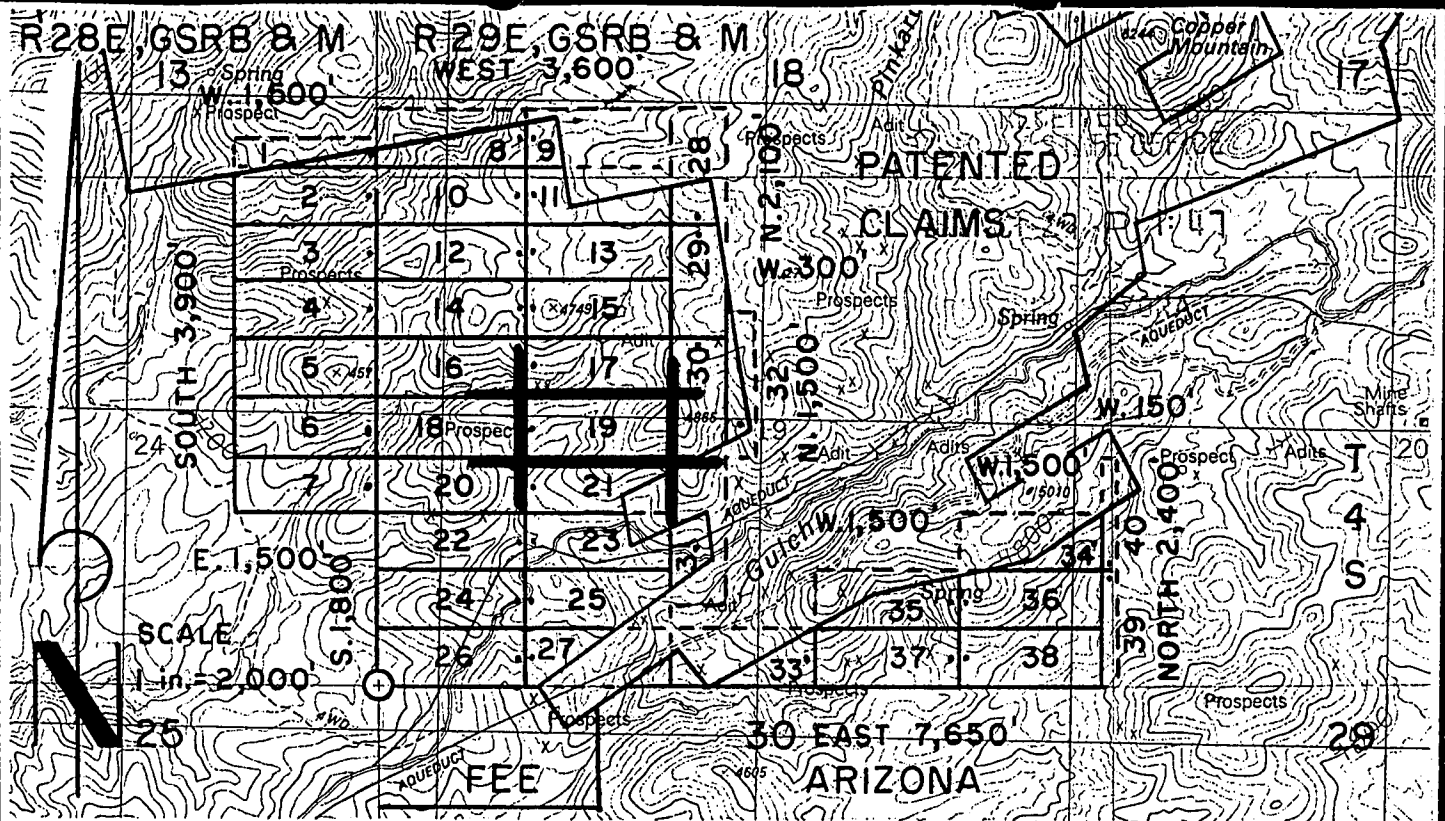
Located, dated, and posted on the ground this 16 day of August, 2000.
Time: 1230.

 Witness

PHELPS DODGE MORENCI, INC. (Owner)

by Richard A Burns (Agent)

Richard A. Burns



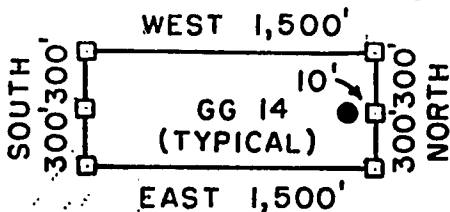
AMC 354411

**GG 1- 40 LODE CLAIMS- LOCATED AUGUST 16-26, 2000
GREENLEE COUNTY, ARIZONA**

ALL CLAIMS ARE 600' X 1,500' EXCEPT FOR THE FOLLOWING:

GG 1 & 32	300' X 1,500'
GG 28, 29 & 30	600' X 1,200'
GG 39 & 40	150' X 1,200'

NOTE: CLAIMANT ACKNOWLEDGES THAT ITS CLAIM GROUP
ADJOINS FEE PROPERTY. CLAIMANT HAS NO INTENT TO
TRESPASS ON SAID FEE PROPERTY, OR TO CLAIM ANY
PROPERTY OTHER THAN FEDERAL MINERALS.




□ = CORNER/END CENTER MONUMENT

● = LOCATION MONUMENT

ALL MONUMENTS ARE 2"X2"X5'
WOOD POSTS.

PHELPS DODGE MORENCI, INC.
4521 US HIGHWAY 191
MORENCI, ARIZONA 85540-9795

ATTACHED TO AND
MADE A PART OF
GG /9 LOCATION NOTICE
PAGE 2 OF 2



GREENLEE COUNTY RECORDER
P.O. Box 1625 - Clifton, Arizona 85533

PHOENIX, ARIZONA

STATE OF ARIZONA, County of Greenlee ss; \$ 9.00

No. 1050 I hereby certify that this instrument was filed for record
at request of PHELPS DODGE MORENCI, INC.

4521 U.S. HIGHWAY 191 MORENCI, ARIZONA 85540

Date OCT. 17, 20 00 at 10:00 A, M. in Docket No. 251

Page 319-321 witness my hand and official seal.

By Rosie G. Merino
Deputy Recorder

KATIE CLONTS
County Recorder



CAPTION HEADING: NOTICE OF MINING LOCATION

DO NOT REMOVE

This is part of the official document.

RECEIVED
B.L.M. AZ STATE OFFICE

2000 OCT 27 P 1:47

ARIZONA NOTICE OF LOCATION MORENCI, ARIZONA
(Lode Claim)

NOTICE IS HEREBY GIVEN THAT PHELPS DODGE MORENCI, INC., whose mailing address is 4521 US Highway 191, Morenci, AZ 85540-9795, by its undersigned agent, makes this location of the GG 20 lode mining claim, in the Unknown Mining District, Greenlee County, Arizona.

The general course of the claim is from East to West, and said claim is located within the SW, quarter(s) of Section(s) 19, Township 4S, Range 29E, GSRB&M, Greenlee County, Arizona.

This claim is 1500 feet in length and 600 feet in width.


This Notice of Location is posted on the center line of the claim.

The claim runs from the location monument on which this notice is posted 10 feet in a E'ly direction to the East end line and 1490 feet in a W'ly direction to the West end line. The claim boundaries are marked by six monuments, one at each corner and one at the center of each end line. The location monument on which this notice is posted is situated within Section 19, Township 4S, Range 29E, GSRB&M, Greenlee County, Arizona, and is approximately 2100 feet North and 1490 feet East from the SW corner of Section 19, Township 4S, Range 29E, GSRB&M, Greenlee County, Arizona.

The undersigned claims the ground as depicted on the map which is attached to a copy of this Notice of Location filed in the office of the County Recorder, Greenlee County, Clifton, Arizona.

The claim has been monumented in accordance with State and Federal law. Corner and location monuments are substantial posts projecting at least four feet above the ground.

Located, dated, and posted on the ground this 16 day of August, 2000.
Time: 1255.

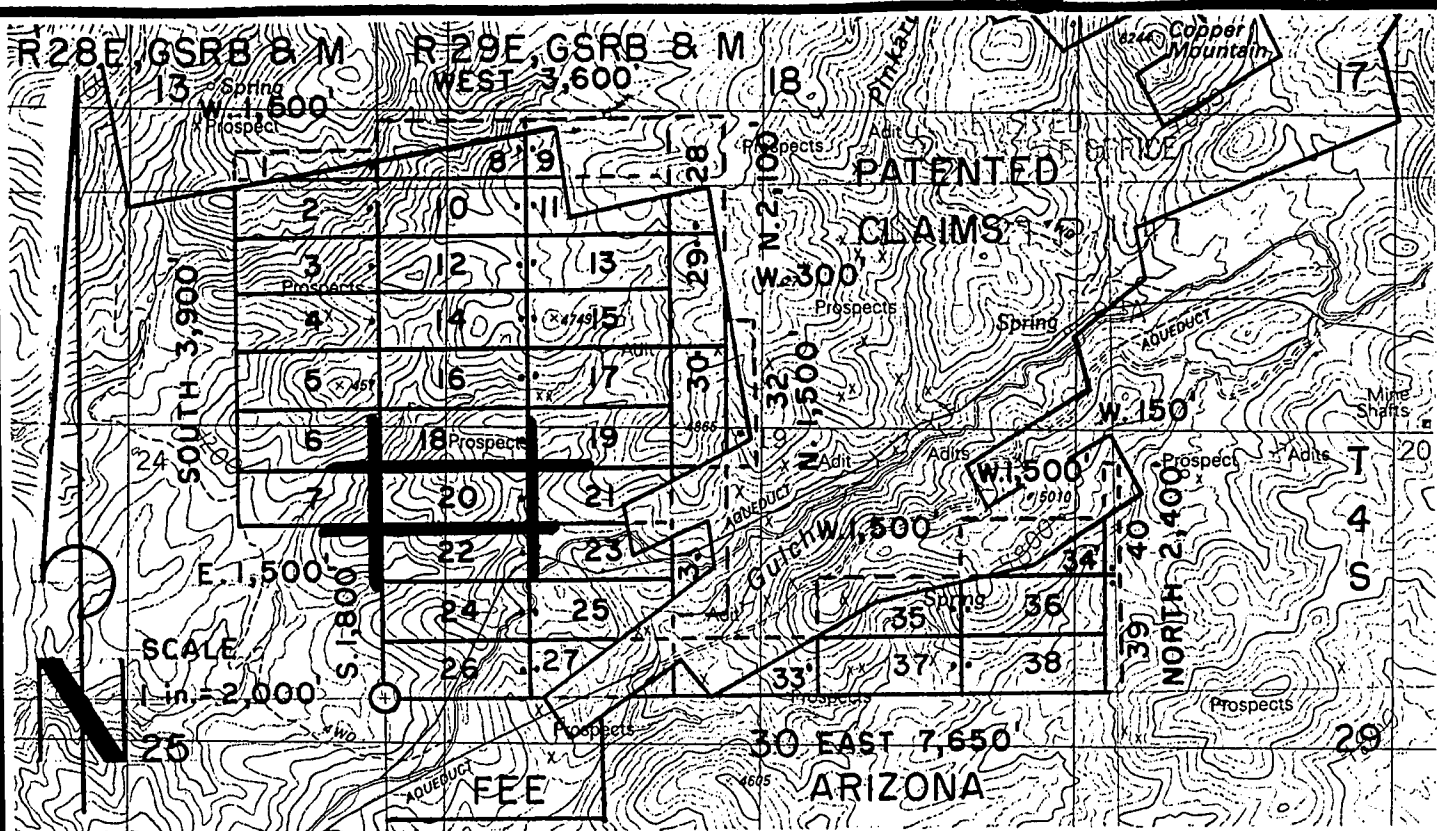
 Witness

PHELPS DODGE MORENCI, INC. (Owner)

by Richard A. Burns (Agent)
Richard A. Burns

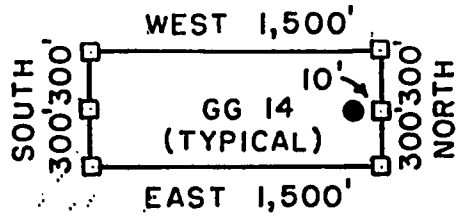
FILE 354412

ALL 334412



GG 1- 40 LODE CLAIMS - LOCATED AUGUST 16 - 26, 2000
GREENLEE COUNTY, ARIZONA
ALL CLAIMS ARE 600' X 1,500' EXCEPT FOR THE FOLLOWING:
GG 1 & 32 300' X 1,500'
GG 28, 29 & 30 600' X 1,200'
GG 39 & 40 150' X 1,200'


NOTE: CLAIMANT ACKNOWLEDGES THAT ITS CLAIM GROUP
ADJOINS FEE PROPERTY. CLAIMANT HAS NO INTENT TO
TRESPASS ON SAID FEE PROPERTY, OR TO CLAIM ANY
PROPERTY OTHER THAN FEDERAL MINERALS.



□ = CORNER/END CENTER MONUMENT
● = LOCATION MONUMENT
ALL MONUMENTS ARE 2" X 2" X 5'
WOOD POSTS.

PHELPS DODGE MORENCI, INC.
4521 US HIGHWAY 191
MORENCI, ARIZONA 85540-9795

ATTACHED TO AND
MADE A PART OF
GG 20 LOCATION NOTICE
PAGE 2 OF 2



PHOENIX, ARIZONA

GREENLEE COUNTY RECORDER
P.O. Box 1625 - Clifton, Arizona 85533

STATE OF ARIZONA, County of Greenlee ss; \$ 9.00

No. 1051. I hereby certify that this instrument was filed for record
at request of PHELPS DODGE MORENCI, INC.

4521 U.S. HIGHWAY 191 MORENCI, ARIZONA 85540

Date OCT. 17, 20 00 at 10:00 A, M. in Docket No. 251

Page 322-324 witness my hand and official seal.

By Rosie A. Merino
Deputy Recorder

KATIE CLONTS
County Recorder



CAPTION HEADING: NOTICE OF MINING LOCATION

DO NOT REMOVE

This is part of the official document.

DOCKET 251 PAGE 322

5044131

RECEIVED
B.L.M. AZ STATE OFFICE

2000 OCT 27 P 1:48

ARIZONA NOTICE OF LOCATION
(Lode Claim) MORENCI, ARIZONA

NOTICE IS HEREBY GIVEN THAT PHELPS DODGE MORENCI, INC., whose mailing address is 4521 US Highway 191, Morenci, AZ 85540-9795, by its undersigned agent, makes this location of the GG Z / lode mining claim, in the Unknown Mining District, Greenlee County, Arizona.

The general course of the claim is from East to West, and said claim is located within the _____, _____, _____, SW, quarter(s) of Section(s) 19, Township 4S, Range 29E, GSRB&M, Greenlee County, Arizona.

This claim is 1500 feet in length and 600 feet in width.

This Notice of Location is posted on the center line of the claim.

The claim runs from the location monument on which this notice is posted 1490 feet in a E'ly direction to the East end line and 10 feet in a W'ly direction to the West end line. The claim boundaries are marked by six monuments, one at each corner and one at the center of each end line. The location monument on which this notice is posted is situated within Section 19, Township 4S, Range 29E, GSRB&M, Greenlee County, Arizona, and is approximately 2100 feet North and 1510 feet East from the SW corner of Section 19, Township 4S, Range 29E, GSRB&M, Greenlee County, Arizona.

The undersigned claims the ground as depicted on the map which is attached to a copy of this Notice of Location filed in the office of the County Recorder, Greenlee County, Clifton, Arizona.

The claim has been monumented in accordance with State and Federal law. Corner and location monuments are substantial posts projecting at least four feet above the ground.

Located, dated, and posted on the ground this 16 day of August, 2000.
Time: 1255.



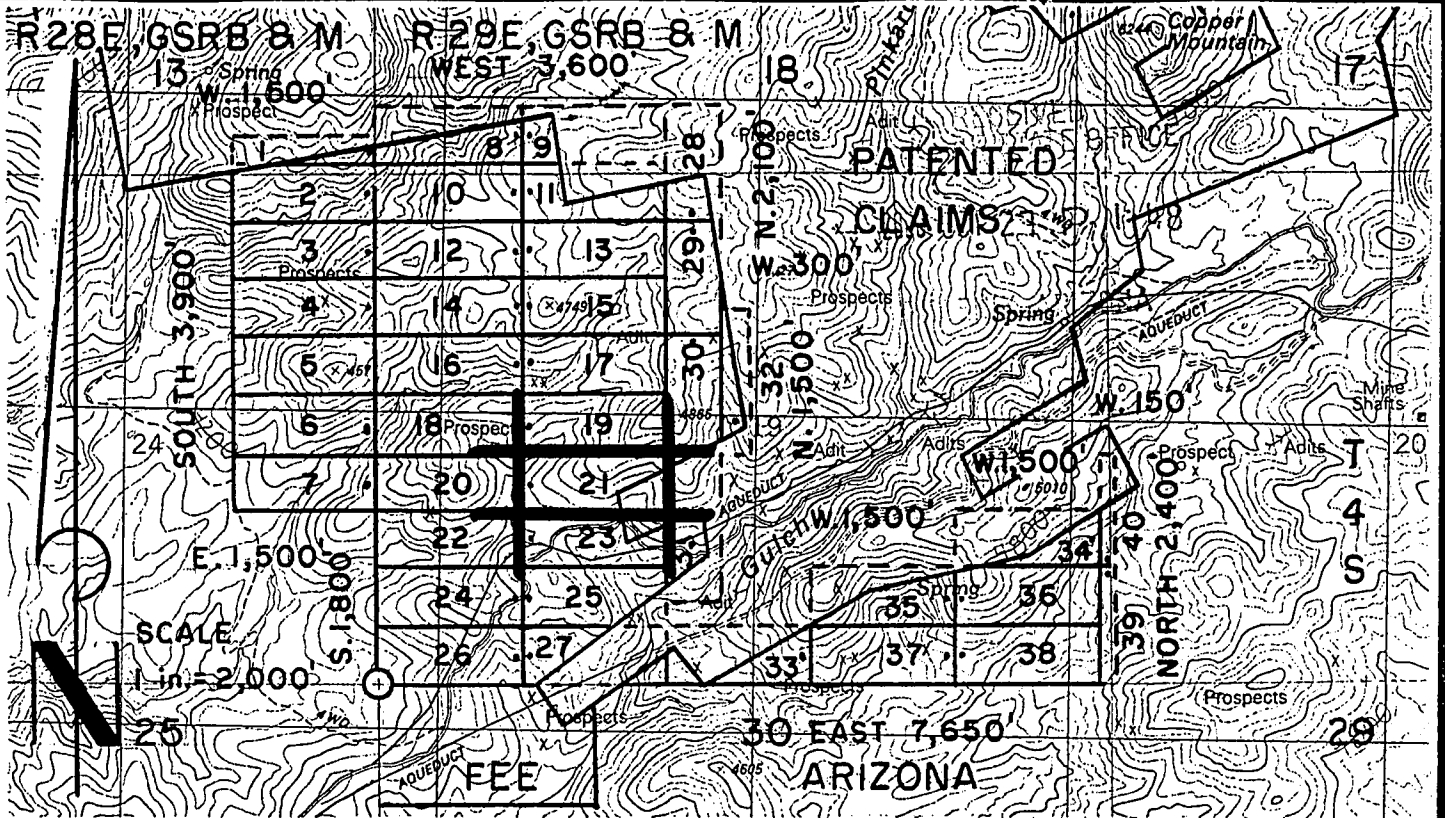
Witness

PHELPS DODGE MORENCI, INC. (Owner)

by Richard A. Burns (Agent)

Richard A. Burns

AMC 354413



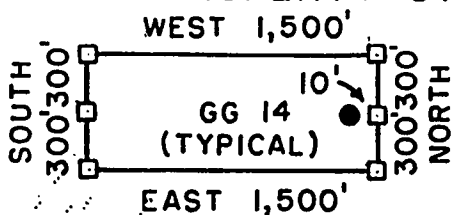
ANC 354413

**GG 1- 40 LODE CLAIMS-LOCATED AUGUST 16-26, 2000
GREENLEE COUNTY, ARIZONA**

ALL CLAIMS ARE 600' X 1,500' EXCEPT FOR THE FOLLOWING:

GG 1 & 32	300' X 1,500'
GG 28, 29 & 30	600' X 1,200'
GG 39 & 40	150' X 1,200'


NOTE: CLAIMANT ACKNOWLEDGES THAT ITS CLAIM GROUP
ADJOINS FEE PROPERTY. CLAIMANT HAS NO INTENT TO
TRESPASS ON SAID FEE PROPERTY, OR TO CLAIM ANY
PROPERTY OTHER THAN FEDERAL MINERALS.



□ = CORNER/END CENTER MONUMENT
● = LOCATION MONUMENT
ALL MONUMENTS ARE 2"X2"X5'
WOOD POSTS.

PHELPS DODGE MORENCI, INC.
4521 US HIGHWAY 191
MORENCI, ARIZONA 85540-9795

ATTACHED TO AND
MADE A PART OF
GG Z/ LOCATION NOTICE
PAGE 2 OF 2



GREENLEE COUNTY RECORDER
P.O. Box 1625 - Clifton, Arizona 85533

STATE OF ARIZONA, County of Greenlee ss; \$ 9.00

No. 1052 I hereby certify that this instrument was filed for record
at request of PHELPS DODGE MORENCI, INC.

4521 U.S. HIGHWAY 191 MORENCI, ARIZONA 85540

Date OCT. 17, 20 00 at 10:00 A, M. in Docket No. 251

Page 325-327 witness my hand and official seal.

By Rosie L. Merino
Deputy Recorder

KATIE CLONTS
County Recorder



CAPTION HEADING: NOTICE OF MINING LOCATION

DO NOT REMOVE

This is part of the official document.

RECEIVED
B.L.H. AZ STATE OFFICE

2000 OCT 27 P 1:48

ARIZONA NOTICE OF LOCATION ARIZONA
(Lode Claim)

NOTICE IS HEREBY GIVEN THAT PHELPS DODGE MORENCI, INC., whose mailing address is 4521 US Highway 191, Morenci, AZ 85540-9795, by its undersigned agent, makes this location of the GG 22 lode mining claim, in the Unknown Mining District, Greenlee County, Arizona.

The general course of the claim is from East to West, and said claim is located within the SW quarter(s) of Section(s) 19, Township 4S, Range 29E, GSRB&M, Greenlee County, Arizona.

This claim is 1500 feet in length and 600 feet in width.

This Notice of Location is posted on the center line of the claim.

The claim runs from the location monument on which this notice is posted 10 feet in a E'ly direction to the East end line and 1490 feet in a W'ly direction to the West end line. The claim boundaries are marked by six monuments, one at each corner and one at the center of each end line. The location monument on which this notice is posted is situated within Section 19, Township 4S, Range 29E, GSRB&M, Greenlee County, Arizona, and is approximately 1500 feet North and 1490 feet East from the SW corner of Section 19, Township 4S, Range 29E, GSRB&M, Greenlee County, Arizona.

The undersigned claims the ground as depicted on the map which is attached to a copy of this Notice of Location filed in the office of the County Recorder, Greenlee County, Clifton, Arizona.

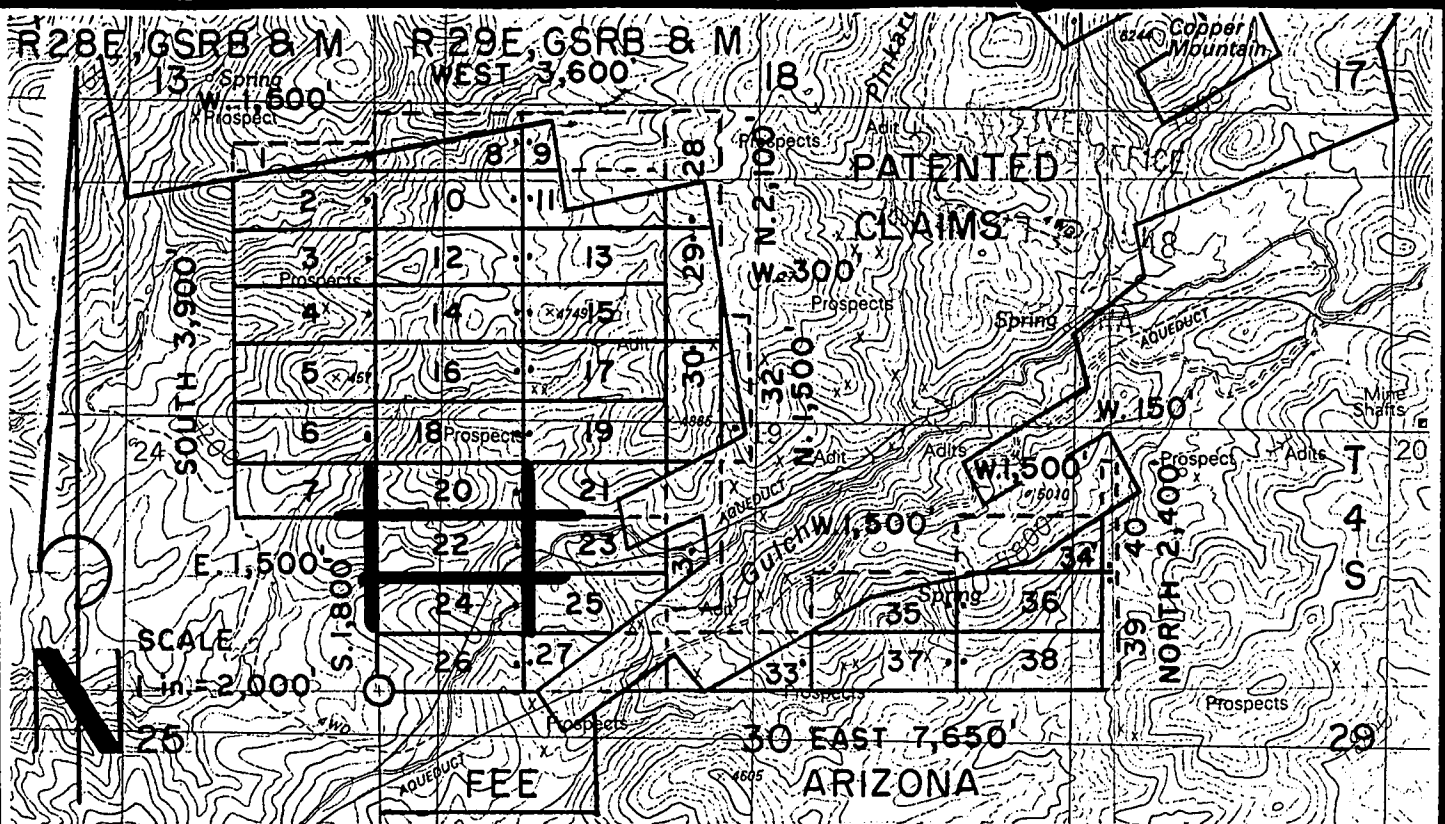
The claim has been monumented in accordance with State and Federal law. Corner and location monuments are substantial posts projecting at least four feet above the ground.

Located, dated, and posted on the ground this 16 day of August, 2000.
Time: 1310.

 Witness

PHELPS DODGE MORENCI, INC. (Owner)

by Richard A Burns (Agent)
Richard A. Burns

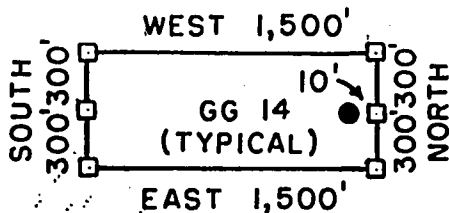


**GG 1- 40 LODE CLAIMS - LOCATED AUGUST 16 - 26, 2000
GREENLEE COUNTY, ARIZONA**

ALL CLAIMS ARE 600' X 1,500' EXCEPT FOR THE FOLLOWING:

GG 1 & 32	300' X 1,500'
GG 28, 29 & 30	600' X 1,200'
GG 39 & 40	150' X 1,200'


NOTE: CLAIMANT ACKNOWLEDGES THAT ITS CLAIM GROUP
ADJOINS FEE PROPERTY. CLAIMANT HAS NO INTENT TO
TRESPASS ON SAID FEE PROPERTY, OR TO CLAIM ANY
PROPERTY OTHER THAN FEDERAL MINERALS.



□ = CORNER/END CENTER MONUMENT
● = LOCATION MONUMENT
ALL MONUMENTS ARE 2" X 2" X 5'
WOOD POSTS.

PHELPS DODGE MORENCI, INC.
4521 US HIGHWAY 191
MORENCI, ARIZONA 85540-9795

ATTACHED TO AND
MADE A PART OF
GG 22 LOCATION NOTICE
PAGE 2 OF 2



GREENLEE COUNTY RECORDER
P.O. Box 1625 - Clifton, Arizona 85533

STATE OF ARIZONA, County of Greenlee ss; \$ 9.00

No. 1053 I hereby certify that this instrument was filed for record
at request of PHELPS DODGE MORENCI, INC.

4521 U.S. HIGHWAY 191 MORENCI, ARIZONA 85540

Date OCT. 17, 20 00 at 10:00 A, M. in Docket No. 251

Page 328-330 witness my hand and official seal.

By Rosie G. Merino
Deputy Recorder

KATIE CLONTS
County Recorder



CAPTION HEADING: NOTICE OF MINING LOCATION

DO NOT REMOVE

This is part of the official document.

AME 354415

RECEIVED
B.L.M. AZ STATE OFFICE

2000 OCT 27 P 1:48

ARIZONA NOTICE OF LOCATION
(Lode Claim)

NOTICE IS HEREBY GIVEN THAT PHELPS DODGE MORENCI, INC., whose mailing address is 4521 US Highway 191, Morenci, AZ 85540-9795, by its undersigned agent, makes this location of the GG 23 lode mining claim, in the Unknown Mining District, Greenlee County, Arizona.

The general course of the claim is from East to West, and said claim is located within the SW quarter(s) of Section(s) 19, Township 4S, Range 29E, GSRB&M, Greenlee County, Arizona.

This claim is 1500 feet in length and 600 feet in width.

This Notice of Location is posted on the center line of the claim.

The claim runs from the location monument on which this notice is posted 1490 feet in a E'ly direction to the East end line and 10 feet in a W'ly direction to the West end line. The claim boundaries are marked by six monuments, one at each corner and one at the center of each end line. The location monument on which this notice is posted is situated within Section 19, Township 4S, Range 29E, GSRB&M, Greenlee County, Arizona, and is approximately 1500 feet North and 1510 feet East from the SW corner of Section 19, Township 4S, Range 29E, GSRB&M, Greenlee County, Arizona.

The undersigned claims the ground as depicted on the map which is attached to a copy of this Notice of Location filed in the office of the County Recorder, Greenlee County, Clifton, Arizona.

The claim has been monumented in accordance with State and Federal law. Corner and location monuments are substantial posts projecting at least four feet above the ground.

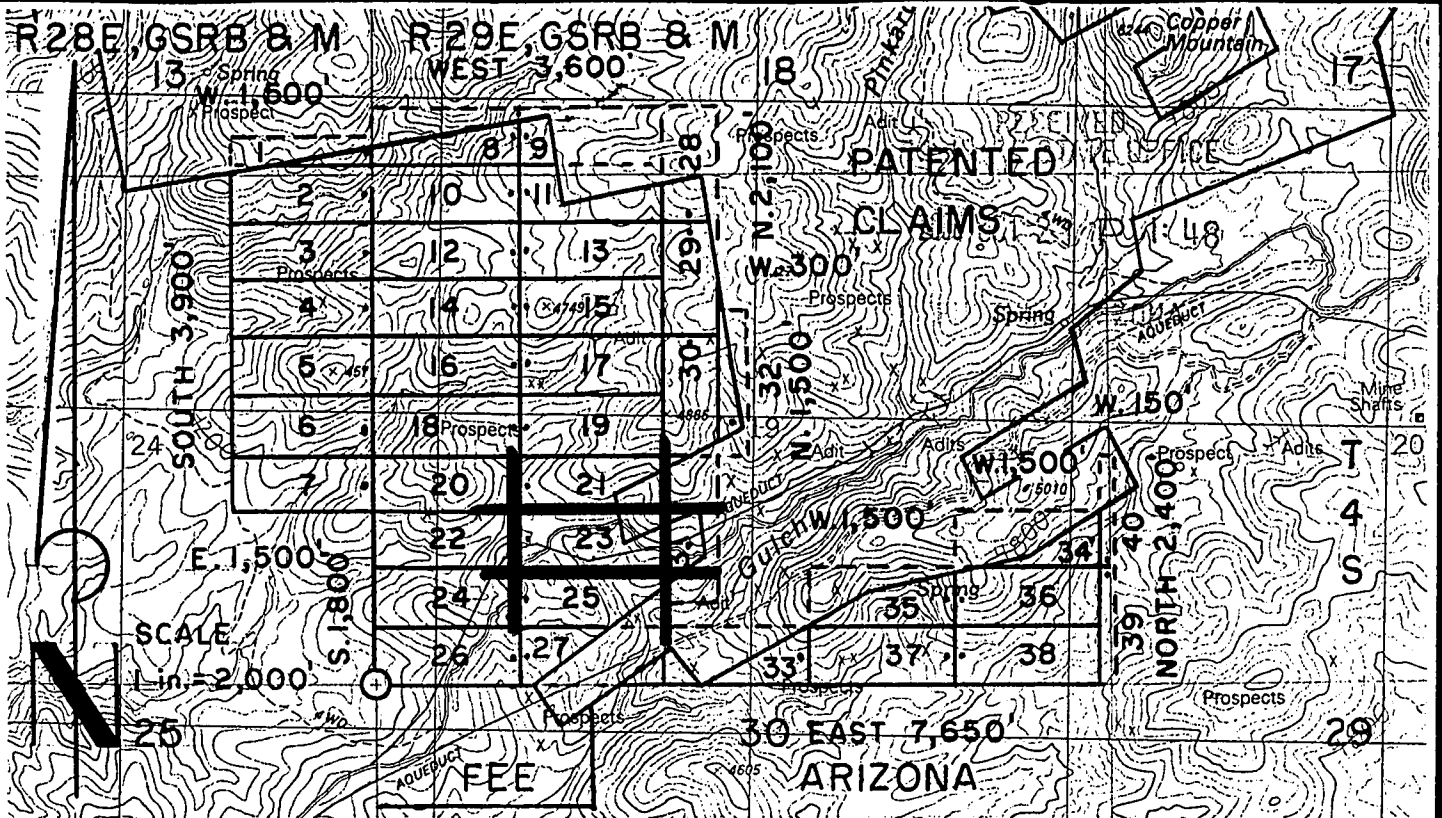
Located, dated, and posted on the ground this 16 day of August, 2000.
Time: 1310

 Witness

PHELPS DODGE MORENCI, INC. (Owner)

by Richard A Burns (Agent)
Richard A. Burns

5174415

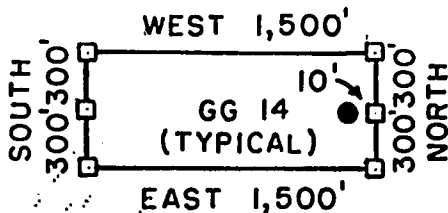


**GG 1- 40 LODE CLAIMS - LOCATED AUGUST 16-26, 2000
GREENLEE COUNTY, ARIZONA**

ALL CLAIMS ARE 600' X 1,500' EXCEPT FOR THE FOLLOWING:

GG 1 & 32	300' X 1,500'
GG 28, 29 & 30	600' X 1,200'
GG 39 & 40	150' X 1,200'

NOTE: CLAIMANT ACKNOWLEDGES THAT ITS CLAIM GROUP
ADJOINS FEE PROPERTY. CLAIMANT HAS NO INTENT TO
TRESPASS ON SAID FEE PROPERTY, OR TO CLAIM ANY
PROPERTY OTHER THAN FEDERAL MINERALS.



□ = CORNER/END CENTER MONUMENT


● = LOCATION MONUMENT

ALL MONUMENTS ARE 2" X 2" X 5'
WOOD POSTS.

PHELPS DODGE MORENCI, INC.
4521 US HIGHWAY 191
MORENCI, ARIZONA 85540-9795

ATTACHED TO AND
MADE A PART OF
GG 23 LOCATION NOTICE
PAGE 2 OF 2

AMC 354415



GREENLEE COUNTY RECORDER
P.O. Box 1625 - Clifton, Arizona 85533

PHOENIX, ARIZONA

STATE OF ARIZONA, County of Greenlee ss; \$ 9.00

No. 1054. I hereby certify that this instrument was filed for record
at request of PHELPS DODGE MORENCI, INC.

4521 U.S. HIGHWAY 191 MORENCI, ARIZONA 85540

Date OCT. 17, 2000 at 10:00 A. M. in Docket No. 251

Page 331-333 witness my hand and official seal.

By Rosie G. Merino
Deputy Recorder

KATIE CLONTS
County Recorder



CAPTION HEADING: NOTICE OF MINING LOCATION

DO NOT REMOVE

This is part of the official document.

RECEIVED
D.L.N. AZ STATE OFFICE

2000 OCT 27 P 1:48

PP. ENIX. ARIZONA

ARIZONA NOTICE OF LOCATION
(Lode Claim)

NOTICE IS HEREBY GIVEN THAT PHELPS DODGE MORENCI, INC., whose mailing address is 4521 US Highway 191, Morenci, AZ 85540-9795, by its undersigned agent, makes this location of the GG 24 lode mining claim, in the Unknown Mining District, Greenlee County, Arizona.

The general course of the claim is from East to West, and said claim is located within the SW, quarter(s) of Section(s) 19, Township 4S, Range 29E, GSRB&M, Greenlee County, Arizona.

This claim is 1500 feet in length and 600 feet in width.

This Notice of Location is posted on the center line of the claim.

The claim runs from the location monument on which this notice is posted 10 feet in a E'ly direction to the East end line and 1490 feet in a W'ly direction to the West end line. The claim boundaries are marked by six monuments, one at each corner and one at the center of each end line. The location monument on which this notice is posted is situated within Section 19, Township 4S, Range 29E, GSRB&M, Greenlee County, Arizona, and is approximately 900 feet North and 1490 feet East from the SW corner of Section 19, Township 4S, Range 29E, GSRB&M, Greenlee County, Arizona.

The undersigned claims the ground as depicted on the map which is attached to a copy of this Notice of Location filed in the office of the County Recorder, Greenlee County, Clifton, Arizona.

The claim has been monumented in accordance with State and Federal law. Corner and location monuments are substantial posts projecting at least four feet above the ground.

Located, dated, and posted on the ground this 16 day of August, 2000.

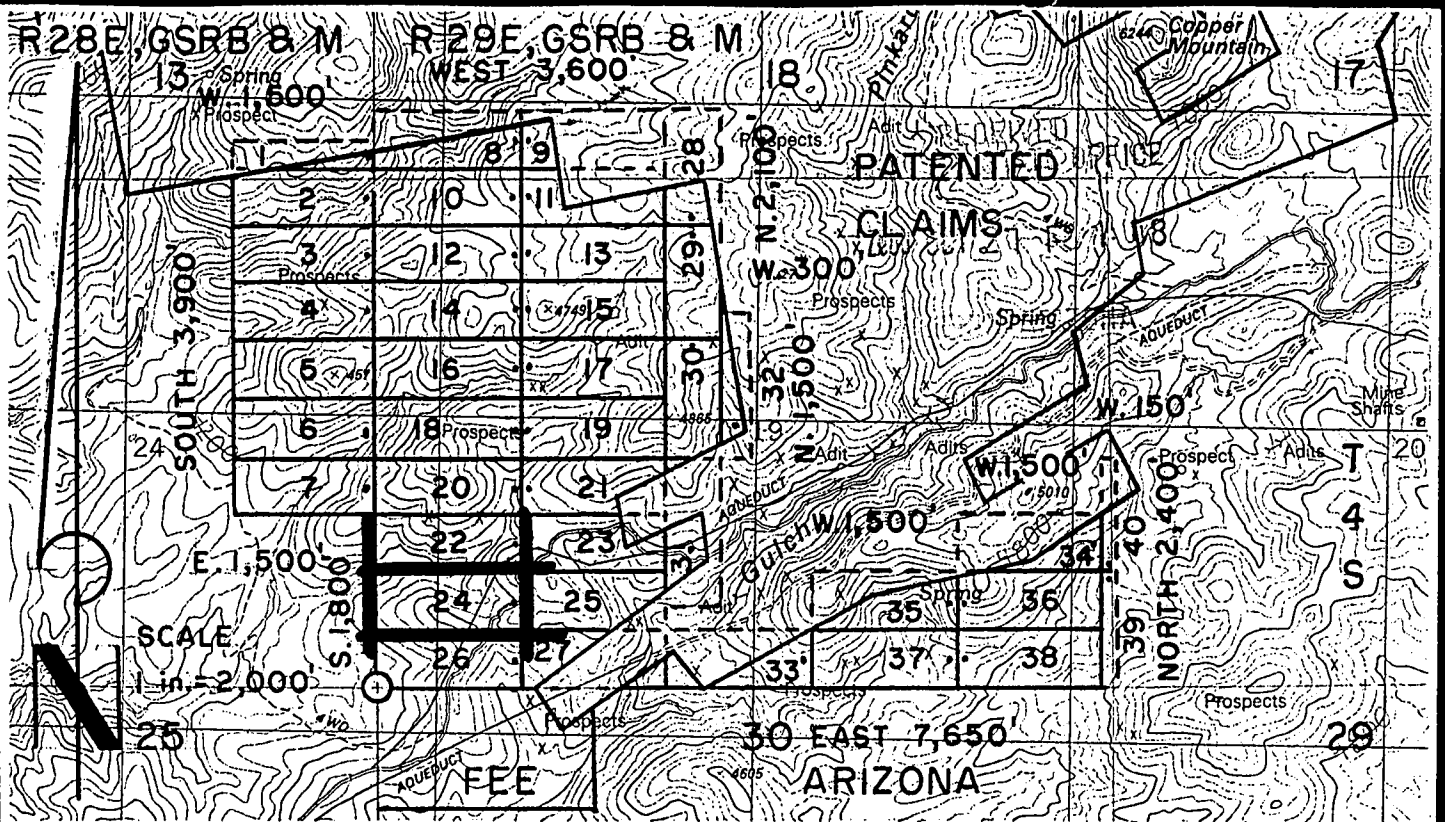
Time: 1340

 Witness

PHELPS DODGE MORENCI, INC. (Owner)

by Richard A Burns (Agent)
Richard A. Burns

FILE 354416



GG 1- 40 LODE CLAIMS - LOCATED AUGUST 16-26, 2000

GREENLEE COUNTY, ARIZONA

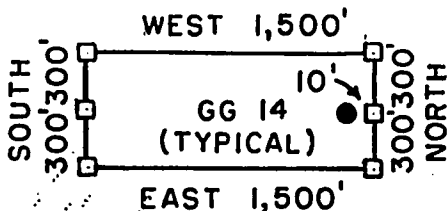
ALL CLAIMS ARE 600' X 1,500' EXCEPT FOR THE FOLLOWING:

GG 1 & 32 300' X 1,500'

GG 28, 29 & 30 600' X 1,200'

GG 39 & 40 150' X 1,200'

NOTE: CLAIMANT ACKNOWLEDGES THAT ITS CLAIM GROUP
ADJOINS FEE PROPERTY. CLAIMANT HAS NO INTENT TO
TRESPASS ON SAID FEE PROPERTY, OR TO CLAIM ANY
PROPERTY OTHER THAN FEDERAL MINERALS.




□ = CORNER/END CENTER MONUMENT

● = LOCATION MONUMENT

ALL MONUMENTS ARE 2" X 2" X 5'
WOOD POSTS.

PHELPS DODGE MORENCI, INC.
4521 US HIGHWAY 191
MORENCI, ARIZONA 85540-9795

ATTACHED TO AND
MADE A PART OF
GG 24 LOCATION NOTICE
PAGE 2 OF 2



PHOENIX, ARIZONA

GREENLEE COUNTY RECORDER

P.O. Box 1625 - Clifton, Arizona 85533

STATE OF ARIZONA, County of Greenlee ss; \$ 9.00

No. 1055. I hereby certify that this instrument was filed for record
at request of PHELPS DODGE MORENCI, INC.

4521 U.S. HIGHWAY 191 MORENCI, ARIZONA 85540

Date OCT. 17, 2000 at 10:00 A, M. in Docket No. 251

Page 334-336 witness my hand and official seal.

By Rosie G. Merino
Deputy Recorder

KATIE CLONTS
County Recorder



CAPTION HEADING: NOTICE OF MINING LOCATION

DO NOT REMOVE

This is part of the official document.

RECEIVED
B.L.M. AZ STATE OFFICE

2000 OCT 27 P 1:48

ARIZONA NOTICE OF LOCATION ARIZONA
(Lode Claim)

NOTICE IS HEREBY GIVEN THAT PHELPS DODGE MORENCI, INC., whose mailing address is 4521 US Highway 191, Morenci, AZ 85540-9795, by its undersigned agent, makes this location of the GG 25 lode mining claim, in the Unknown Mining District, Greenlee County, Arizona.

The general course of the claim is from East to West, and said claim is located within the _____, _____, _____, SW, quarter(s) of Section(s) 19, Township 4S, Range 29E, GSRB&M, Greenlee County, Arizona.

This claim is 1500 feet in length and 600 feet in width.

This Notice of Location is posted on the center line of the claim.

The claim runs from the location monument on which this notice is posted 1490 feet in a E'ly direction to the East end line and 10 feet in a W'ly direction to the West end line. The claim boundaries are marked by six monuments, one at each corner and one at the center of each end line. The location monument on which this notice is posted is situated within Section 19, Township 4S, Range 29E, GSRB&M, Greenlee County, Arizona, and is approximately 900 feet North and 1510 feet East from the SW corner of Section 19, Township 4S, Range 29E, GSRB&M, Greenlee County, Arizona.

The undersigned claims the ground as depicted on the map which is attached to a copy of this Notice of Location filed in the office of the County Recorder, Greenlee County, Clifton, Arizona.

The claim has been monumented in accordance with State and Federal law. Corner and location monuments are substantial posts projecting at least four feet above the ground.

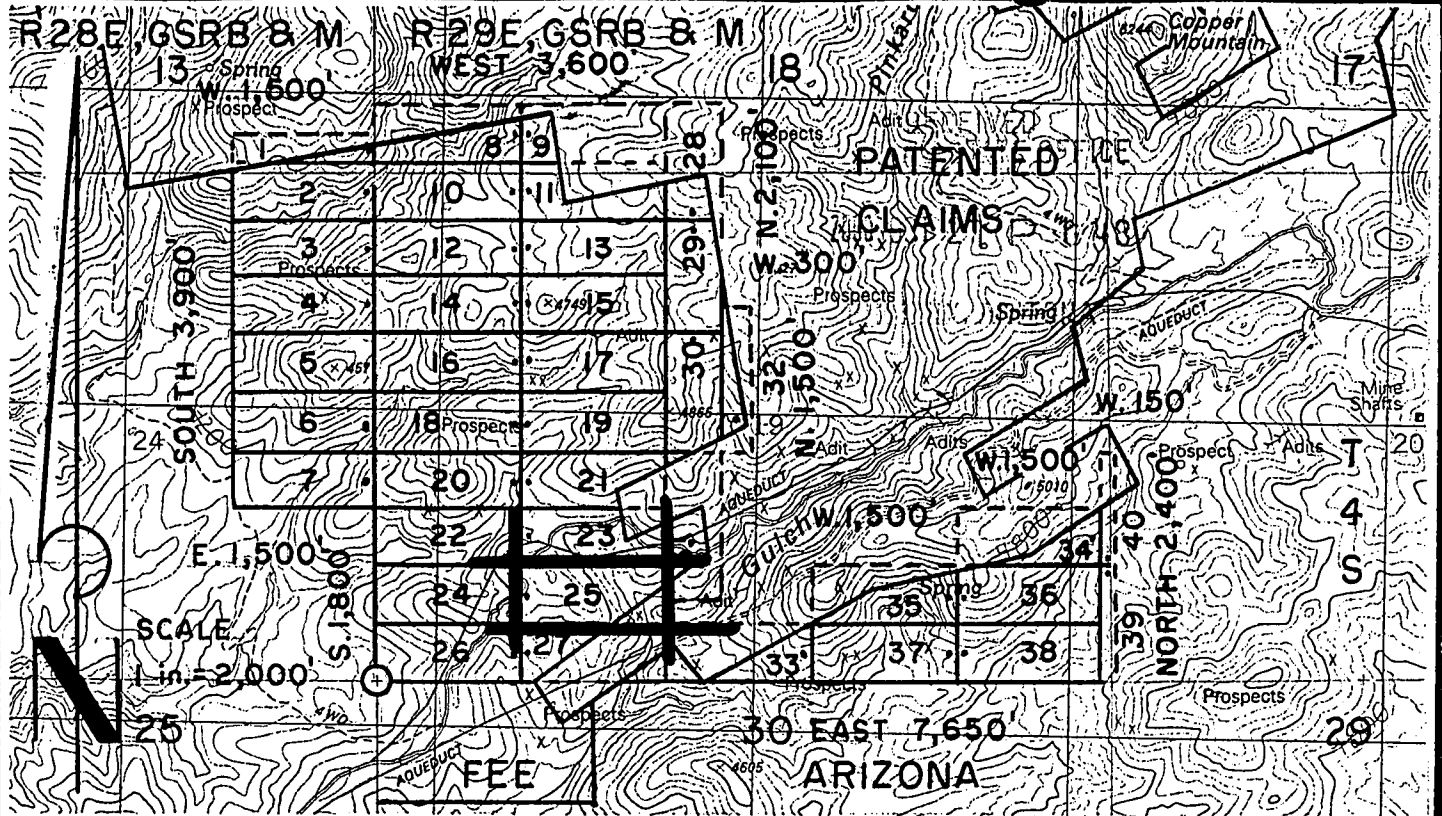
Located, dated, and posted on the ground this 16 day of August, 2000.
Time: 1340.

Witness

PHELPS DODGE MORENCI, INC. (Owner)

by Richard A. Burns (Agent)

Richard A. Burns

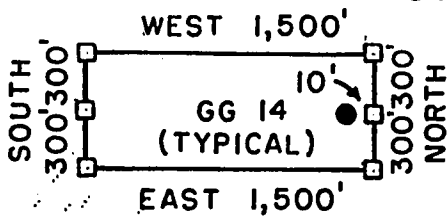


**GG 1- 40 LODE CLAIMS-LOCATED AUGUST 16-26, 2000
GREENLEE COUNTY, ARIZONA**

ALL CLAIMS ARE 600' X 1,500' EXCEPT FOR THE FOLLOWING:

GG 1 & 32	300' X 1,500'
GG 28, 29 & 30	600' X 1,200'
GG 39 & 40	150' X 1,200'

NOTE: CLAIMANT ACKNOWLEDGES THAT ITS CLAIM GROUP
ADJOINS FEE PROPERTY. CLAIMANT HAS NO INTENT TO
TRESPASS ON SAID FEE PROPERTY, OR TO CLAIM ANY
PROPERTY OTHER THAN FEDERAL MINERALS.



□ = CORNER/END CENTER MONUMENT


● = LOCATION MONUMENT

ALL MONUMENTS ARE 2"X2"X5'
WOOD POSTS.

PHELPS DODGE MORENCI, INC.
4521 US HIGHWAY 191
MORENCI, ARIZONA 85540-9795

ATTACHED TO AND
MADE A PART OF
GG 25 LOCATION NOTICE
PAGE 2 OF 2

AMC 354417



GREENLEE COUNTY RECORDER
P.O. Box 1625 - Clifton, Arizona 85533

STATE OF ARIZONA, County of Greenlee ss; \$ 9.00

No. 1056. I hereby certify that this instrument was filed for record
at request of PHELPS DODGE MORENCI, INC.


4521 U.S. HIGHWAY 191 MORENCI, ARIZONA 85540

Date OCT. 17, 20 00 at 10:00 A, M. in Docket No. 251

Page 337-339 witness my hand and official seal.

By Rosie G. Merino
Deputy Recorder

KATIE CLONTS
County Recorder



CAPTION HEADING: NOTICE OF MINING LOCATION

DO NOT REMOVE

This is part of the official document.

DOCKET 251 PAGE 337

814444

RECEIVED
B.L.M. AZ STATE OFFICE

2000 OCT 27 P 1:48

ARIZONA NOTICE OF LOCATION
(Lode Claim)

PHOENIX, ARIZONA

NOTICE IS HEREBY GIVEN THAT PHELPS DODGE MORENCI, INC., whose mailing address is 4521 US Highway 191, Morenci, AZ 85540-9795, by its undersigned agent, makes this location of the GG 26 lode mining claim, in the Unknown Mining District, Greenlee County, Arizona.

The general course of the claim is from East to West, and said claim is located within the SW quarter(s) of Section(s) 19, Township 4S, Range 29E, GSRB&M, Greenlee County, Arizona.

This claim is 1500 feet in length and 600 feet in width.

This Notice of Location is posted on the center line of the claim.

The claim runs from the location monument on which this notice is posted 10 feet in a E'ly direction to the East end line and 1490 feet in a W'ly direction to the West end line. The claim boundaries are marked by six monuments, one at each corner and one at the center of each end line. The location monument on which this notice is posted is situated within Section 19, Township 4S, Range 29E, GSRB&M, Greenlee County, Arizona, and is approximately 300 feet North and 1490 feet East from the SW corner of Section 19, Township 4S, Range 29E, GSRB&M, Greenlee County, Arizona.

The undersigned claims the ground as depicted on the map which is attached to a copy of this Notice of Location filed in the office of the County Recorder, Greenlee County, Clifton, Arizona.

The claim has been monumented in accordance with State and Federal law. Corner and location monuments are substantial posts projecting at least four feet above the ground.

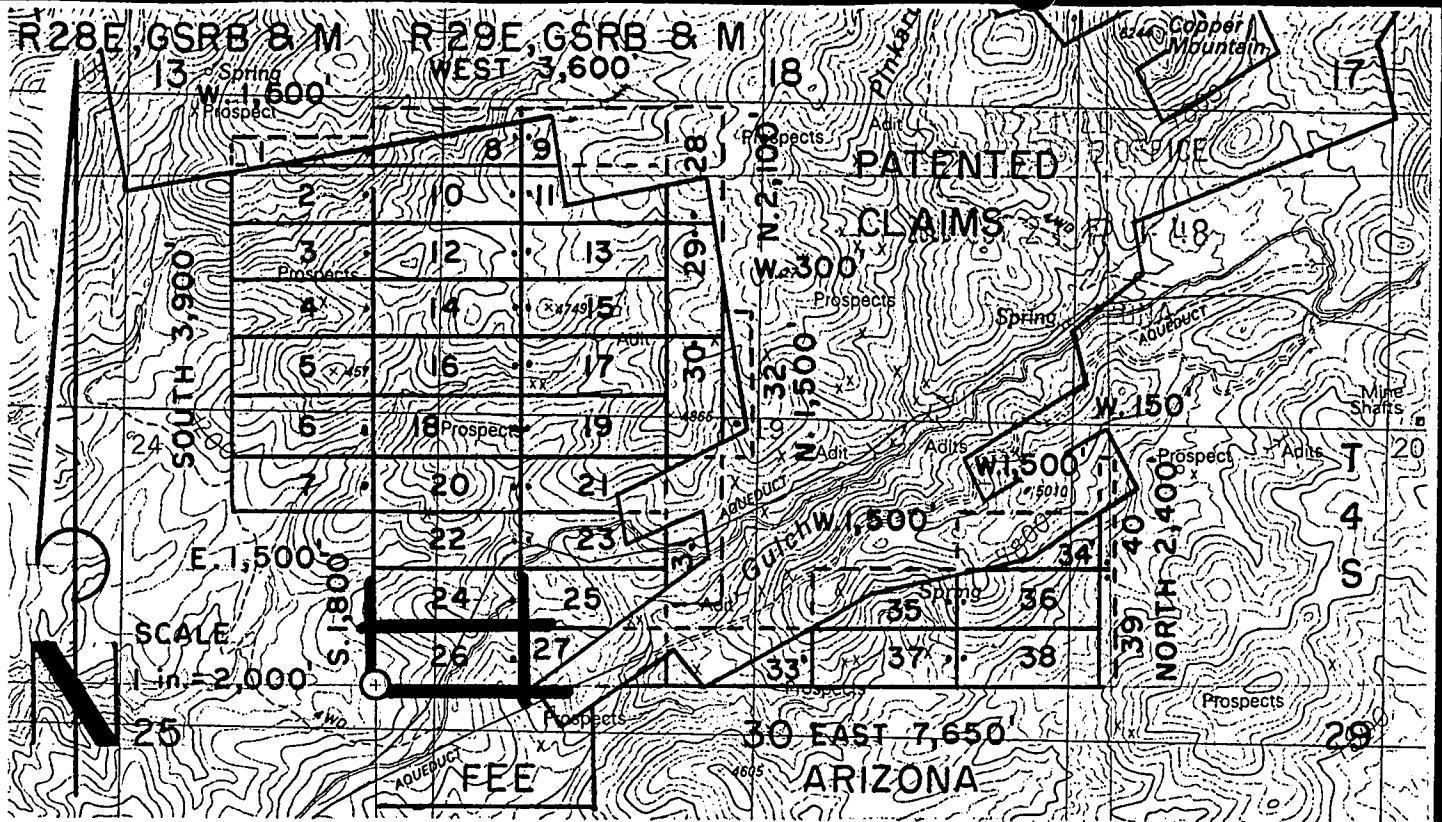
Located, dated, and posted on the ground this 16 day of August, 2000.
Time: 1400.

Witness

PHELPS DODGE MORENCI, INC. (Owner)

by Richard A Burns (Agent)

Richard A. Burns



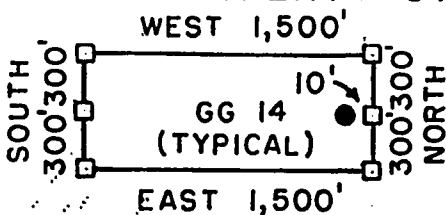
AMC 354418

**GG 1-40 LODE CLAIMS - LOCATED AUGUST 16-26, 2000
GREENLEE COUNTY, ARIZONA**

ALL CLAIMS ARE 600' X 1,500' EXCEPT FOR THE FOLLOWING:

GG 1 & 32	300' X 1,500'
GG 28, 29 & 30	600' X 1,200'
GG 39 & 40	150' X 1,200'

NOTE: CLAIMANT ACKNOWLEDGES THAT ITS CLAIM GROUP
ADJOINS FEE PROPERTY. CLAIMANT HAS NO INTENT TO
TRESPASS ON SAID FEE PROPERTY, OR TO CLAIM ANY
PROPERTY OTHER THAN FEDERAL MINERALS.




□ = CORNER/END CENTER MONUMENT

● = LOCATION MONUMENT

ALL MONUMENTS ARE 2"X2"X5'
WOOD POSTS.

PHELPS DODGE MORENCI, INC.
4521 US HIGHWAY 191
MORENCI, ARIZONA 85540-9795

ATTACHED TO AND
MADE A PART OF
GG 26 LOCATION NOTICE
PAGE 2 OF 2



GREENLEE COUNTY RECORDER
P.O. Box 1625 - Clifton, Arizona 85533

MORENCI, ARIZONA

STATE OF ARIZONA, County of Greenlee ss; \$ 9.00

No. 1057 I hereby certify that this instrument was filed for record
at request of PHELPS DODGE MORENCI, INC.

4521 U.S. HIGHWAY 191 MORENCI, ARIZONA 85540

Date OCT. 17, 20 00 at 10:00 A. M. in Docket No. 251

Page 340-342 witness my hand and official seal.

By *Katie Clonts* KATIE CLONTS
Deputy Recorder County Recorder



CAPTION HEADING: NOTICE OF MINING LOCATION

DO NOT REMOVE

This is part of the official document.

DOCKET 251 PAGE 340

b1 h h c c n u v

RECEIVED
D.L.M. AZ STATE OFFICE

2000 OCT 27 P 1:49

ARIZONA NOTICE OF LOCATION
(Lode Claim)

NOTICE IS HEREBY GIVEN THAT PHELPS DODGE MORENCI, INC., whose mailing address is 4521 US Highway 191, Morenci, AZ 85540-9795, by its undersigned agent, makes this location of the GG 27 lode mining claim, in the Unknown Mining District, Greenlee County, Arizona.

The general course of the claim is from East to West, and said claim is located within the _____, _____, _____, SW, quarter(s) of Section(s) 19, Township 4S, Range 29E, GSRB&M, Greenlee County, Arizona.

This claim is 1500 feet in length and 600 feet in width.

This Notice of Location is posted on the center line of the claim.

The claim runs from the location monument on which this notice is posted 1490 feet in a E'ly direction to the East end line and 10 feet in a W'ly direction to the West end line. The claim boundaries are marked by six monuments, one at each corner and one at the center of each end line. The location monument on which this notice is posted is situated within Section 19, Township 4S, Range 29E, GSRB&M, Greenlee County, Arizona, and is approximately 300 feet North and 1510 feet East from the SW corner of Section 19, Township 4S, Range 29E, GSRB&M, Greenlee County, Arizona.

The undersigned claims the ground as depicted on the map which is attached to a copy of this Notice of Location filed in the office of the County Recorder, Greenlee County, Clifton, Arizona.

The claim has been monumented in accordance with State and Federal law. Corner and location monuments are substantial posts projecting at least four feet above the ground.

Located, dated, and posted on the ground this 16 day of August, 2000.
Time: 1400.

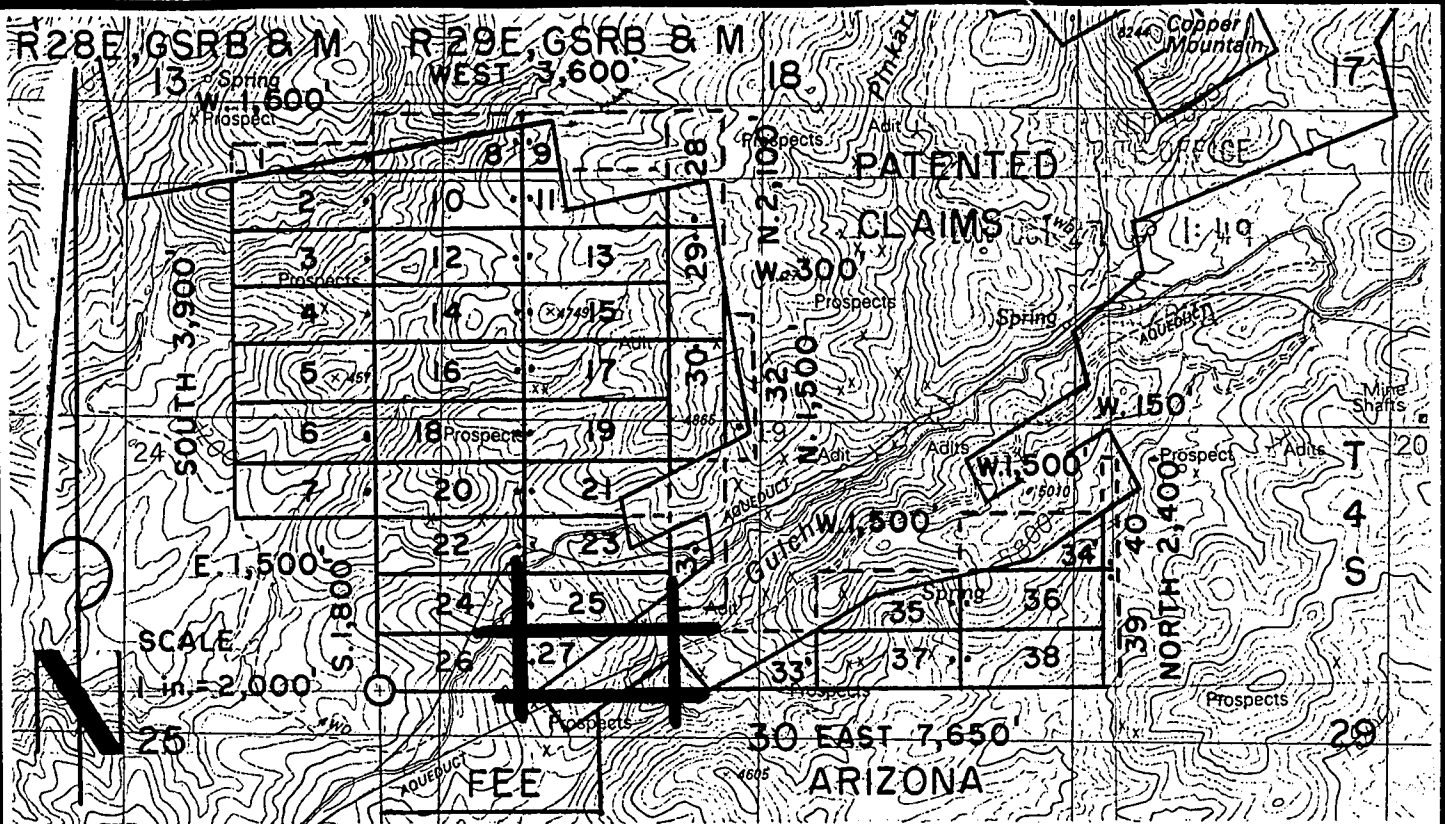
Witness

PHELPS DODGE MORENCI, INC. (Owner)

by Richard A Burns (Agent)

Richard A. Burns

6144419

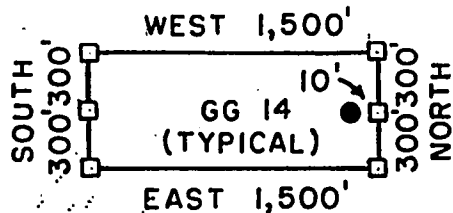


**GG 1- 40 LODE CLAIMS - LOCATED AUGUST 16 - 26, 2000
GREENLEE COUNTY, ARIZONA**

ALL CLAIMS ARE 600' X 1,500' EXCEPT FOR THE FOLLOWING:

GG 1 & 32	300' X 1,500'
GG 28, 29 & 30	600' X 1,200'
GG 39 & 40	150' X 1,200'

NOTE: CLAIMANT ACKNOWLEDGES THAT ITS CLAIM GROUP
ADJOINS FEE PROPERTY. CLAIMANT HAS NO INTENT TO
TRESPASS ON SAID FEE PROPERTY, OR TO CLAIM ANY
PROPERTY OTHER THAN FEDERAL MINERALS.




□ = CORNER/END CENTER MONUMENT

● = LOCATION MONUMENT

ALL MONUMENTS ARE 2" X 2" X 5"
WOOD POSTS.

PHELPS DODGE MORENCI, INC.
4521 US HIGHWAY 191
MORENCI, ARIZONA 85540-9795

ATTACHED TO AND
MADE A PART OF
GG Z 7 LOCATION NOTICE
PAGE 2 OF 2



GREENLEE COUNTY RECORDER
P.O. Box 1625 - Clifton, Arizona 85533

STATE OF ARIZONA, County of Greenlee ss; \$ 9.00

No. 1058 I hereby certify that this instrument was filed for record
at request of PHELPS DODGE MORENCI, INC.

4521 U.S. HIGHWAY 191 MORENCI, ARIZONA 85540

Date OCT. 17, 20 00 at 10:00 A, M. in Docket No. 251

Page 343-345 witness my hand and official seal.

By Rosie G. Merino KATIE CLONTS
Deputy Recorder County Recorder



CAPTION HEADING: NOTICE OF MINING LOCATION

DO NOT REMOVE

This is part of the official document.

DOCKET 251 PAGE 343

FILE 354420

RECEIVED
B.L.M. AZ STATE OFFICE

2000 OCT 27 P 1:49

ARIZONA NOTICE OF LOCATION
(Lode Claim)

PHOENIX, ARIZONA

NOTICE IS HEREBY GIVEN THAT PHELPS DODGE MORENCI, INC., whose mailing address is 4521 US Highway 191, Morenci, AZ 85540-9795, by its undersigned agent, makes this location of the GG 28 lode mining claim, in the Unknown Mining District, Greenlee County, Arizona.

The general course of the claim is from N to S, and said claim is located within the SW, NW, quarter(s) of Section(s) 18, 19, Township 4S, Range 29E, GSRB&M, Greenlee County, Arizona.

This claim is 1200 feet in length and 600 feet in width.

This Notice of Location is posted on the center line of the claim.

The claim runs from the location monument on which this notice is posted 1190 feet in a N'y direction to the North end line and 10 feet in a S'y direction to the South end line. The claim boundaries are marked by six monuments, one at each corner and one at the center of each end line. The location monument on which this notice is posted is situated within Section 19, Township 4S, Range 29E, GSRB&M, Greenlee County, Arizona, and is approximately 4810 feet North and 3300 feet East from the SW corner of Section 19, Township 4S, Range 29E, GSRB&M, Greenlee County, Arizona.

The undersigned claims the ground as depicted on the map which is attached to a copy of this Notice of Location filed in the office of the County Recorder, Greenlee County, Clifton, Arizona.

The claim has been monumented in accordance with State and Federal law. Corner and location monuments are substantial posts projecting at least four feet above the ground.

Located, dated, and posted on the ground this 18 day of August, 2000.

Time: 1115.

Witness

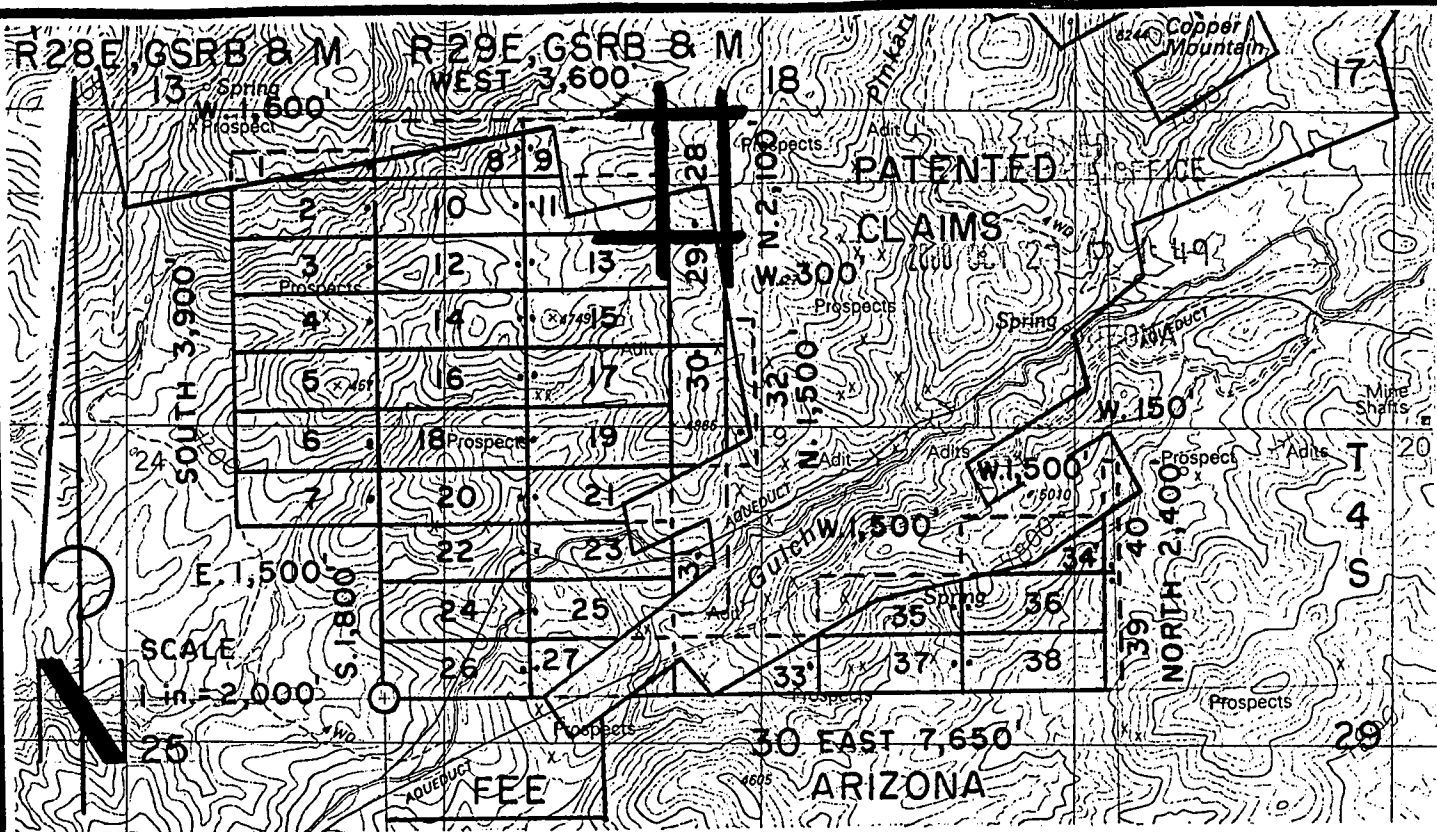
PHELPS DODGE MORENCI, INC. (Owner)

by Richard A Burns (Agent)

Richard A. Burns

AMC 354420

ANC 354420

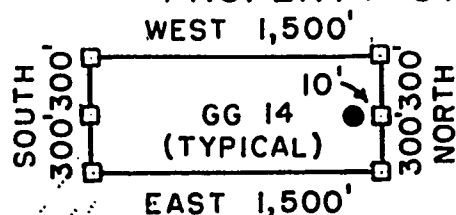


GG 1-40 LODE CLAIMS - LOCATED AUGUST 16-26, 2000
GREENLEE COUNTY, ARIZONA

ALL CLAIMS ARE 600' X 1,500' EXCEPT FOR THE FOLLOWING:

GG 1 & 32	300' X 1,500'
GG 28, 29 & 30	600' X 1,200'
GG 39 & 40	150' X 1,200'

NOTE: CLAIMANT ACKNOWLEDGES THAT ITS CLAIM GROUP
ADJOINS FEE PROPERTY. CLAIMANT HAS NO INTENT TO
TRESPASS ON SAID FEE PROPERTY, OR TO CLAIM ANY
PROPERTY OTHER THAN FEDERAL MINERALS.



□ = CORNER/END CENTER MONUMENT
● = LOCATION MONUMENT
ALL MONUMENTS ARE 2" X 2" X 5'
WOOD POSTS.

PHELPS DODGE MORENCI, INC.
4521 US HIGHWAY 191
MORENCI, ARIZONA 85540-9795

ATTACHED TO AND
MADE A PART OF
GG 28 LOCATION NOTICE
PAGE 2 OF 2



GREENLEE COUNTY RECORDER
P.O. Box 1625 - Clifton, Arizona 85533

PHOENIX, ARIZONA

STATE OF ARIZONA, County of Greenlee ss; \$ 9.00

No. 1059. I hereby certify that this instrument was filed for record
at request of PHELPS DODGE MORENCI, INC.

4521 U.S. HIGHWAY 191 MORENCI, ARIZONA 85540

Date OCT. 17, 20 00 at 10:00 A, M. in Docket No. 251

Page 346-348 witness my hand and official seal.

By Rosie G. Merino
Deputy Recorder

KATIE CLONTS
County Recorder



CAPTION HEADING: NOTICE OF MINING LOCATION

DO NOT REMOVE

This is part of the official document.

DOCKET 251 PAGE 346

174455

RECEIVED
B.L.M. AZ STATE OFFICE

2000 OCT 27 P 1:49

ARIZONA NOTICE OF LOCATION
(Lode Claim) PHOENIX, ARIZONA

NOTICE IS HEREBY GIVEN THAT PHELPS DODGE MORENCI, INC., whose mailing address is 4521 US Highway 191, Morenci, AZ 85540-9795, by its undersigned agent, makes this location of the GG 29 lode mining claim, in the Unknown Mining District, Greenlee County, Arizona.

The general course of the claim is from N to S, and said claim is located within the , , , NW, quarter(s) of Section(s) 19, Township 4S, Range 29E, GSRB&M, Greenlee County, Arizona.

This claim is 1200 feet in length and 600 feet in width.

This Notice of Location is posted on the center line of the claim.


The claim runs from the location monument on which this notice is posted 10 feet in a N'y direction to the North end line and 1190 feet in a S'y direction to the South end line. The claim boundaries are marked by six monuments, one at each corner and one at the center of each end line. The location monument on which this notice is posted is situated within Section 19, Township 4S, Range 29E, GSRB&M, Greenlee County, Arizona, and is approximately 4790 feet North and 3300 feet East from the SW corner of Section 19, Township 4S, Range 29E, GSRB&M, Greenlee County, Arizona.

The undersigned claims the ground as depicted on the map which is attached to a copy of this Notice of Location filed in the office of the County Recorder, Greenlee County, Clifton, Arizona.

The claim has been monumented in accordance with State and Federal law. Corner and location monuments are substantial posts projecting at least four feet above the ground.

Located, dated, and posted on the ground this 18 day of August, 2000.

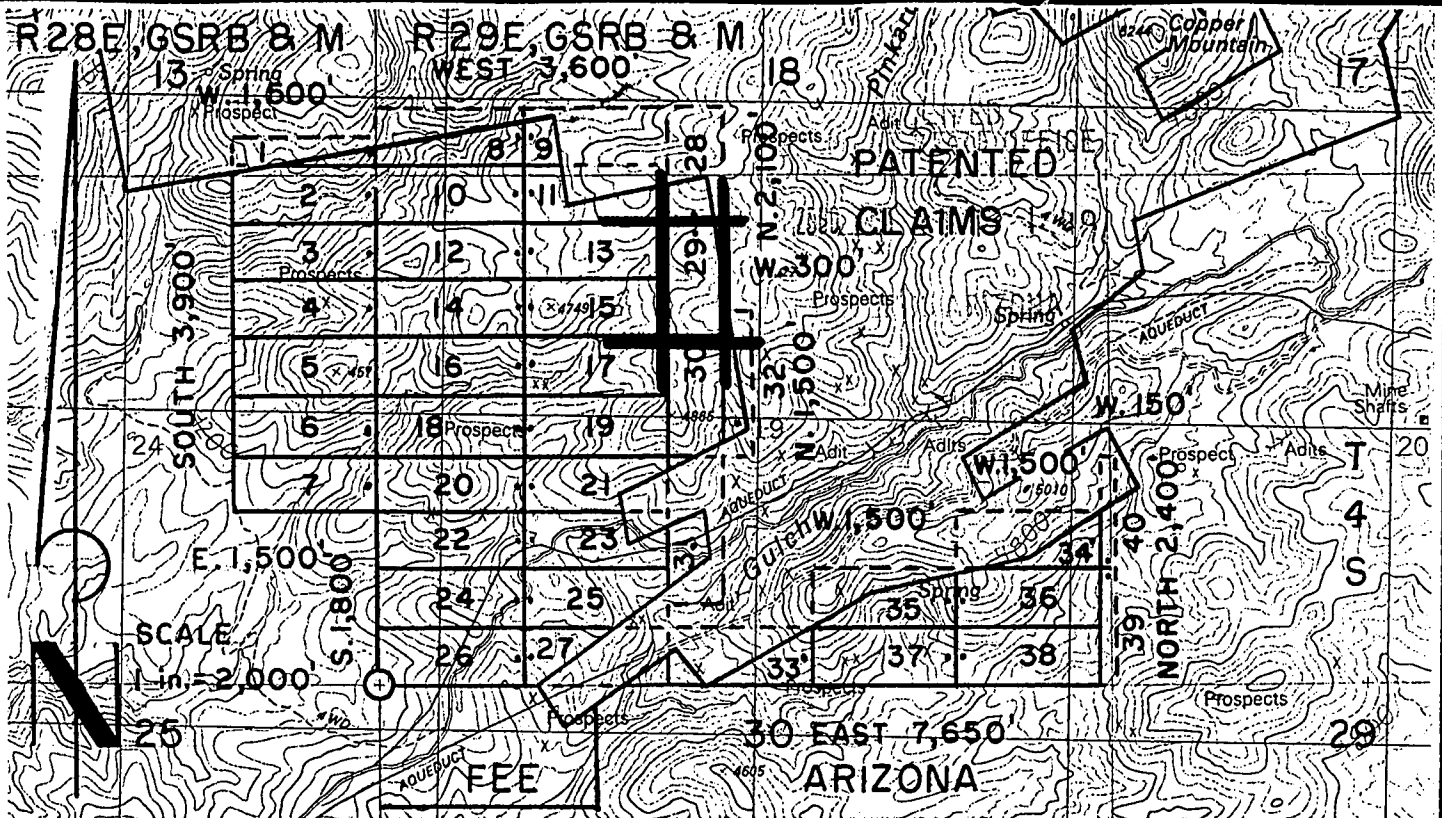
Time: 1115.

 Witness

PHELPS DODGE MORENCI, INC. (Owner)

by Richard A Burns (Agent)
Richard A. Burns

AMC 354421



GG 1- 40 LODE CLAIMS-LOCATED AUGUST 16-26, 2000

GREENLEE COUNTY, ARIZONA

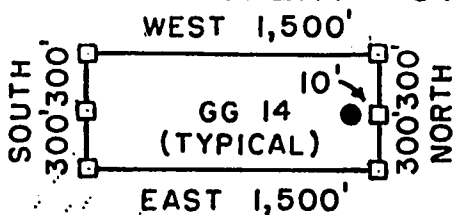
ALL CLAIMS ARE 600' X 1,500' EXCEPT FOR THE FOLLOWING:

GG 1 & 32 300' X 1,500'

GG 28, 29 & 30 600' X 1,200'

GG 39 & 40 150' X 1,200'

NOTE: CLAIMANT ACKNOWLEDGES THAT ITS CLAIM GROUP ADJOINS FEE PROPERTY. CLAIMANT HAS NO INTENT TO TRESPASS ON SAID FEE PROPERTY, OR TO CLAIM ANY PROPERTY OTHER THAN FEDERAL MINERALS.




□ = CORNER/END CENTER MONUMENT

● = LOCATION MONUMENT

ALL MONUMENTS ARE 2"X2"X5' WOOD POSTS.

PHELPS DODGE MORENCI, INC.
4521 US HIGHWAY 191
MORENCI, ARIZONA 85540-9795

ATTACHED TO AND
MADE A PART OF
GG 29 LOCATION NOTICE
PAGE 2 OF 2



GREENLEE COUNTY RECORDER
P.O. Box 1625 - Clifton, Arizona 85533

PHOENIX, ARIZONA

STATE OF ARIZONA, County of Greenlee ss; \$ 9.00

No. 1060. I hereby certify that this instrument was filed for record
at request of PHELPS DODGE MORENCI, INC.

4521 U.S. HIGHWAY 191 MORENCI, ARIZONA 85540

Date OCT. 17, 20 00 at 10:00 A, M. in Docket No. 251

Page 349-351 witness my hand and official seal.

By Rosie G. Merino
Deputy Recorder

KATIE CLONTS
County Recorder



CAPTION HEADING: NOTICE OF MINING LOCATION

DO NOT REMOVE

This is part of the official document.

DOCKET 251 PAGE 349

AMC 354422

7472

RECEIVED
B.L.M. AZ STATE OFFICE

2000 OCT 27 P 1:49

ARIZONA NOTICE OF LOCATION ~~PHILIP~~ ARIZONA
(Lode Claim)

NOTICE IS HEREBY GIVEN THAT PHELPS DODGE MORENCI, INC., whose mailing address is 4521 US Highway 191, Morenci, AZ 85540-9795, by its undersigned agent, makes this location of the GG 30 lode mining claim, in the Unknown Mining District, Greenlee County, Arizona.

The general course of the claim is from N to S, and said claim is located within the NW, SW quarter(s) of Section(s) 19, Township 4S, Range 29E, GSRB&M, Greenlee County, Arizona.

This claim is 1200 feet in length and 600 feet in width.

This Notice of Location is posted on the center line of the claim.

The claim runs from the location monument on which this notice is posted 10 feet in a N'y direction to the North end line and 1190 feet in a S'y direction to the South end line. The claim boundaries are marked by six monuments, one at each corner and one at the center of each end line. The location monument on which this notice is posted is situated within Section 19, Township 4S, Range 29E, GSRB&M, Greenlee County, Arizona, and is approximately 3590 feet North and 3300 feet East from the SW corner of Section 19, Township 4S, Range 29E, GSRB&M, Greenlee County, Arizona.

The undersigned claims the ground as depicted on the map which is attached to a copy of this Notice of Location filed in the office of the County Recorder, Greenlee County, Clifton, Arizona.

The claim has been monumented in accordance with State and Federal law. Corner and location monuments are substantial posts projecting at least four feet above the ground.

Located, dated, and posted on the ground this 18 day of August, 2000.

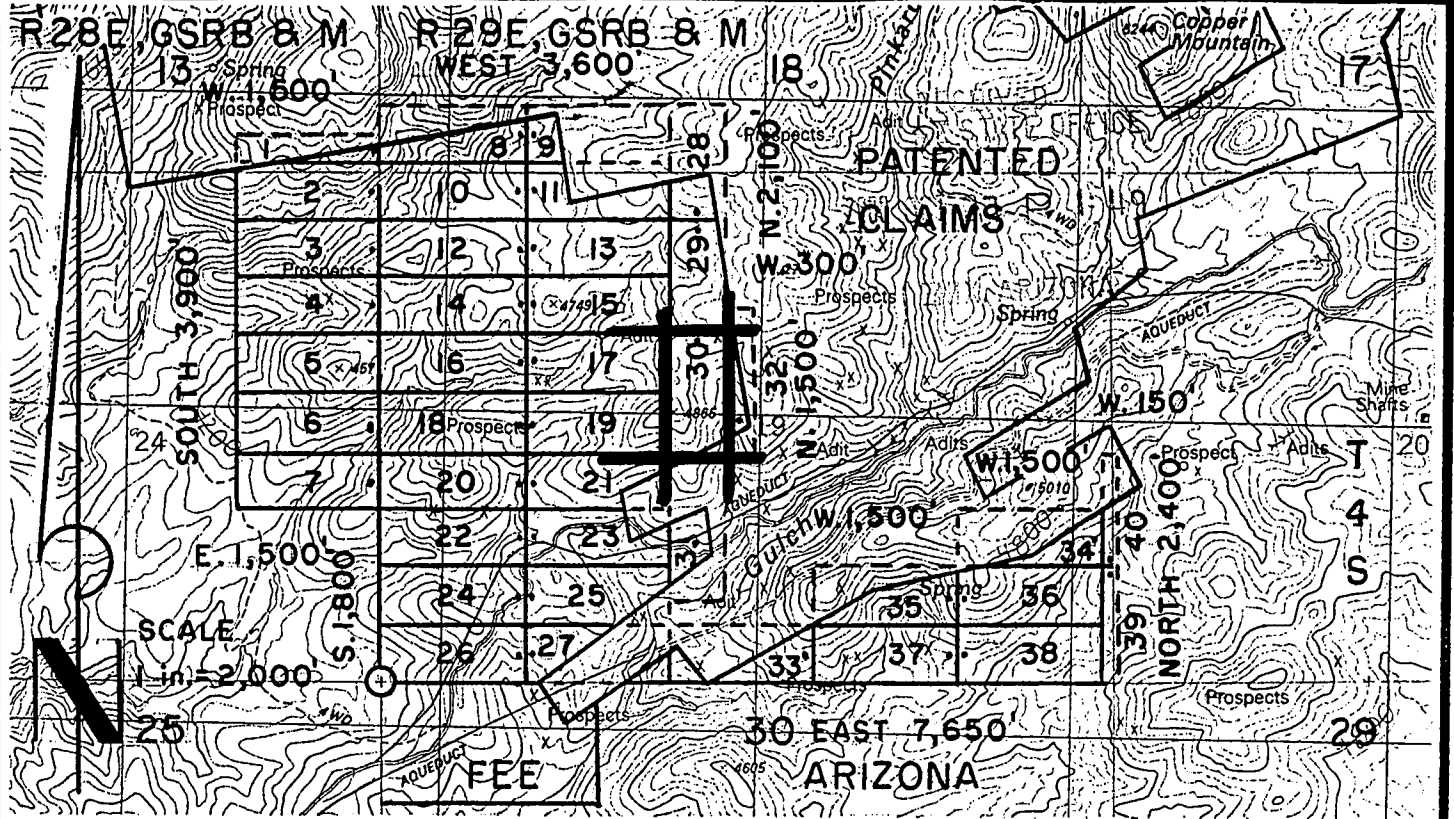
Time: 0950

 Witness

PHELPS DODGE MORENCI, INC. (Owner)

by Richard A Burns (Agent)
Richard A. Burns

FILE 354422

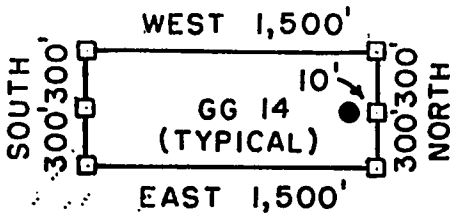


**GG 1- 40 LODE CLAIMS - LOCATED AUGUST 16 - 26, 2000
GREENLEE COUNTY, ARIZONA**

ALL CLAIMS ARE 600' X 1,500' EXCEPT FOR THE FOLLOWING:

GG 1 & 32	300' X 1,500'
GG 28, 29 & 30	600' X 1,200'
GG 39 & 40	150' X 1,200'

NOTE: CLAIMANT ACKNOWLEDGES THAT ITS CLAIM GROUP
ADJOINS FEE PROPERTY. CLAIMANT HAS NO INTENT TO
TRESPASS ON SAID FEE PROPERTY, OR TO CLAIM ANY
PROPERTY OTHER THAN FEDERAL MINERALS.



□ = CORNER/END CENTER MONUMENT


● = LOCATION MONUMENT

ALL MONUMENTS ARE 2" X 2" X 5'
WOOD POSTS.

PHELPS DODGE MORENCI, INC.
4521 US HIGHWAY 191
MORENCI, ARIZONA 85540-9795

ATTACHED TO AND
MADE A PART OF
GG 30 LOCATION NOTICE
PAGE 2 OF 2

AMC 354422



GREENLEE COUNTY RECORDER
P.O. Box 1625 - Clifton, Arizona 85533

PHOENIX, ARIZONA

STATE OF ARIZONA, County of Greenlee ss; \$ 9.00

No. 1061. I hereby certify that this instrument was filed for record
at request of PHELPS DODGE MORENCI, INC.

4521 U.S. HIGHWAY 191 MORENCI, ARIZONA 85540

Date OCT. 17, 20 00 at 10:00 A, M. in Docket No. 251

Page 352-354 witness my hand and official seal.

By Rosie G. Merino KATIE CLONTS
Deputy Recorder County Recorder



CAPTION HEADING: NOTICE OF MINING LOCATION

DO NOT REMOVE

This is part of the official document.

DOCKET 251 PAGE 352

ANC 354423

RECEIVED
B.L.M. AZ STATE OFFICE

2000 OCT 27 P 1:49

PHOENIX, ARIZONA

ARIZONA NOTICE OF LOCATION
(Lode Claim)

NOTICE IS HEREBY GIVEN THAT PHELPS DODGE MORENCI, INC., whose mailing address is 4521 US Highway 191, Morenci, AZ 85540-9795, by its undersigned agent, makes this location of the GG 31 lode mining claim, in the Unknown Mining District, Greenlee County, Arizona.

The general course of the claim is from N to S, and said claim is located within the SW quarter(s) of Section(s) 19, Township 4S, Range 29E, GSRB&M, Greenlee County, Arizona.

This claim is 1500 feet in length and 600 feet in width.


This Notice of Location is posted on the center line of the claim.

The claim runs from the location monument on which this notice is posted 900 feet in a N'y direction to the North end line and 600 feet in a S'y direction to the South end line. The claim boundaries are marked by six monuments, one at each corner and one at the center of each end line. The location monument on which this notice is posted is situated within Section 19, Township 4S, Range 29E, GSRB&M, Greenlee County, Arizona, and is approximately 1500 feet North and 3300 feet East from the SW corner of Section 19, Township 4S, Range 29E, GSRB&M, Greenlee County, Arizona.

The undersigned claims the ground as depicted on the map which is attached to a copy of this Notice of Location filed in the office of the County Recorder, Greenlee County, Clifton, Arizona.

The claim has been monumented in accordance with State and Federal law. Corner and location monuments are substantial posts projecting at least four feet above the ground.

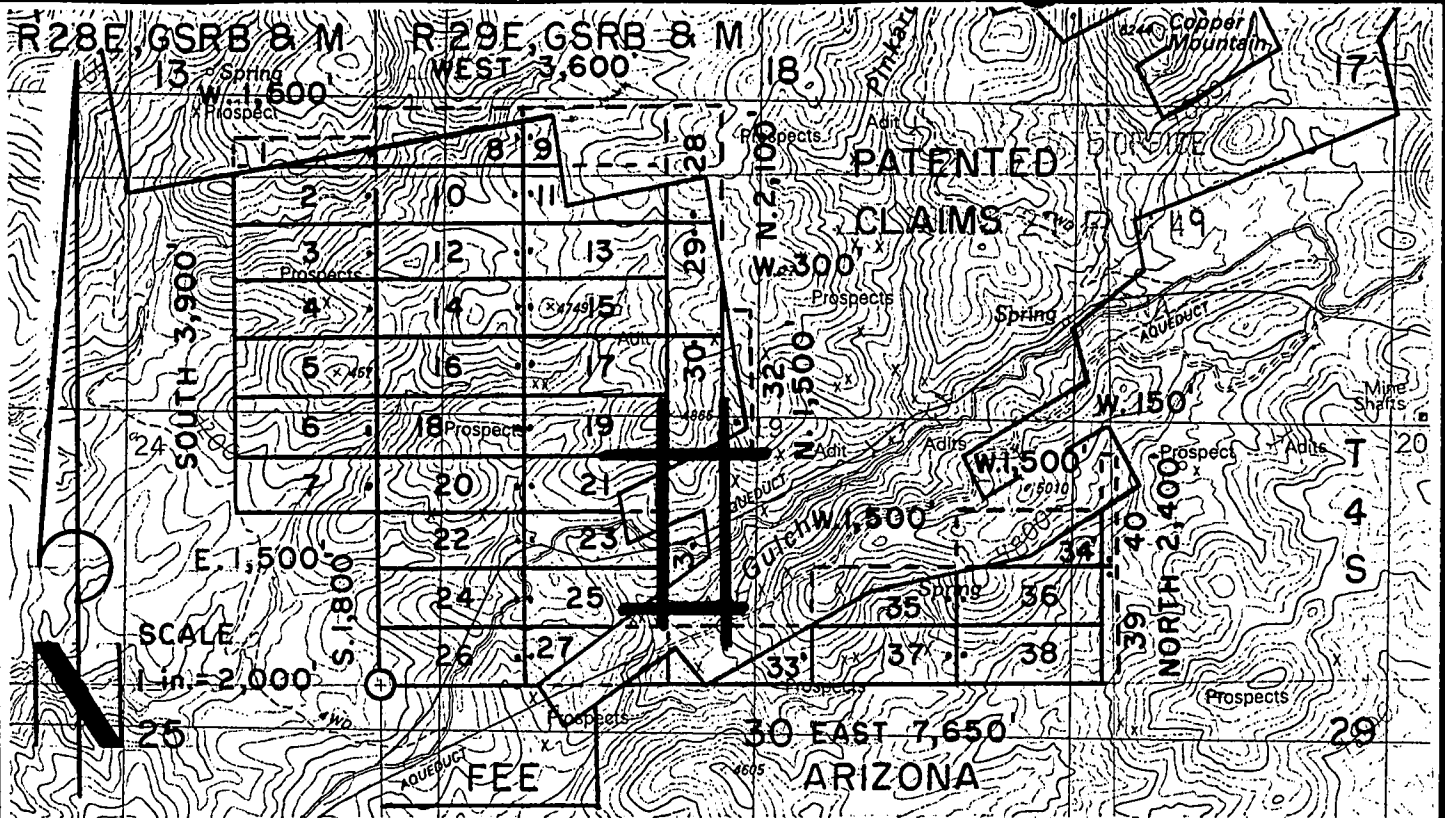
Located, dated, and posted on the ground this 18 day of August, 2000.
Time: 0645.

 Witness

PHELPS DODGE MORENCI, INC. (Owner)

by Richard A. Burns (Agent)
Richard A. Burns

AMC 354423



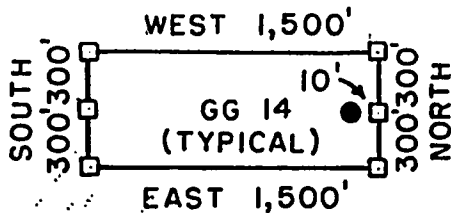
GG 1- 40 LODE CLAIMS-LOCATED AUGUST 16-26, 2000

GREENLEE COUNTY, ARIZONA

ALL CLAIMS ARE 600' X 1,500' EXCEPT FOR THE FOLLOWING:

GG 1 & 32	300' X 1,500'
GG 28, 29 & 30	600' X 1,200'
GG 39 & 40	150' X 1,200'

NOTE: CLAIMANT ACKNOWLEDGES THAT ITS CLAIM GROUP ADJOINS FEE PROPERTY. CLAIMANT HAS NO INTENT TO TRESPASS ON SAID FEE PROPERTY, OR TO CLAIM ANY PROPERTY OTHER THAN FEDERAL MINERALS.



□ = CORNER/END CENTER MONUMENT


● = LOCATION MONUMENT

ALL MONUMENTS ARE 2" X 2" X 5' WOOD POSTS.

PHELPS DODGE MORENCI, INC.
4521 US HIGHWAY 191
MORENCI, ARIZONA 85540-9795

ATTACHED TO AND
MADE A PART OF
GG 3/ LOCATION NOTICE
PAGE 2 OF 2

AMC 354423



GREENLEE COUNTY RECORDER
P.O. Box 1625 - Clifton, Arizona 85533

PHOENIX, ARIZONA

STATE OF ARIZONA, County of Greenlee ss; \$ 9.00

No. 1062 I hereby certify that this instrument was filed for record
at request of PHELPS DODGE MORENCI, INC.

4521 U.S. HIGHWAY 191 MORENCI, ARIZONA 85540

Date OCT. 17, 20 00 at 10:00 A, M. in Docket No. 251

Page 355-357 witness my hand and official seal.

By Rosie G. Merino
Deputy Recorder

KATIE CLONTS
County Recorder



CAPTION HEADING: NOTICE OF MINING LOCATION

DO NOT REMOVE

This is part of the official document.

DOCKET 251 PAGE 355

AMC 354424

RECEIVED
B.L.M. AZ STATE OFFICE

2000 OCT 27 P 1:49

ARIZONA NOTICE OF LOCATION
(Lode Claim)

NOTICE IS HEREBY GIVEN THAT PHELPS DODGE MORENCI, INC., whose mailing address is 4521 US Highway 191, Morenci, AZ 85540-9795, by its undersigned agent, makes this location of the GG 32 lode mining claim, in the Unknown Mining District, Greenlee County, Arizona.

The general course of the claim is from N to S, and said claim is located within the NW, SW quarter(s) of Section(s) 19, Township 4S, Range 29E, GSRB&M, Greenlee County, Arizona.

This claim is 1500 feet in length and 300 feet in width.

This Notice of Location is posted on the center line of the claim.

The claim runs from the location monument on which this notice is posted 1200 feet in a N'y direction to the North end line and 300 feet in a S'y direction to the South end line. The claim boundaries are marked by six monuments, one at each corner and one at the center of each end line. The location monument on which this notice is posted is situated within Section 19, Township 4S, Range 29E, GSRB&M, Greenlee County, Arizona, and is approximately 2700 feet North and 3750 feet East from the SW corner of Section 19, Township 4S, Range 29E, GSRB&M, Greenlee County, Arizona.

The undersigned claims the ground as depicted on the map which is attached to a copy of this Notice of Location filed in the office of the County Recorder, Greenlee County, Clifton, Arizona.

The claim has been monumented in accordance with State and Federal law. Corner and location monuments are substantial posts projecting at least four feet above the ground.

Located, dated, and posted on the ground this 18 day of August, 2000.

Time: 0840.

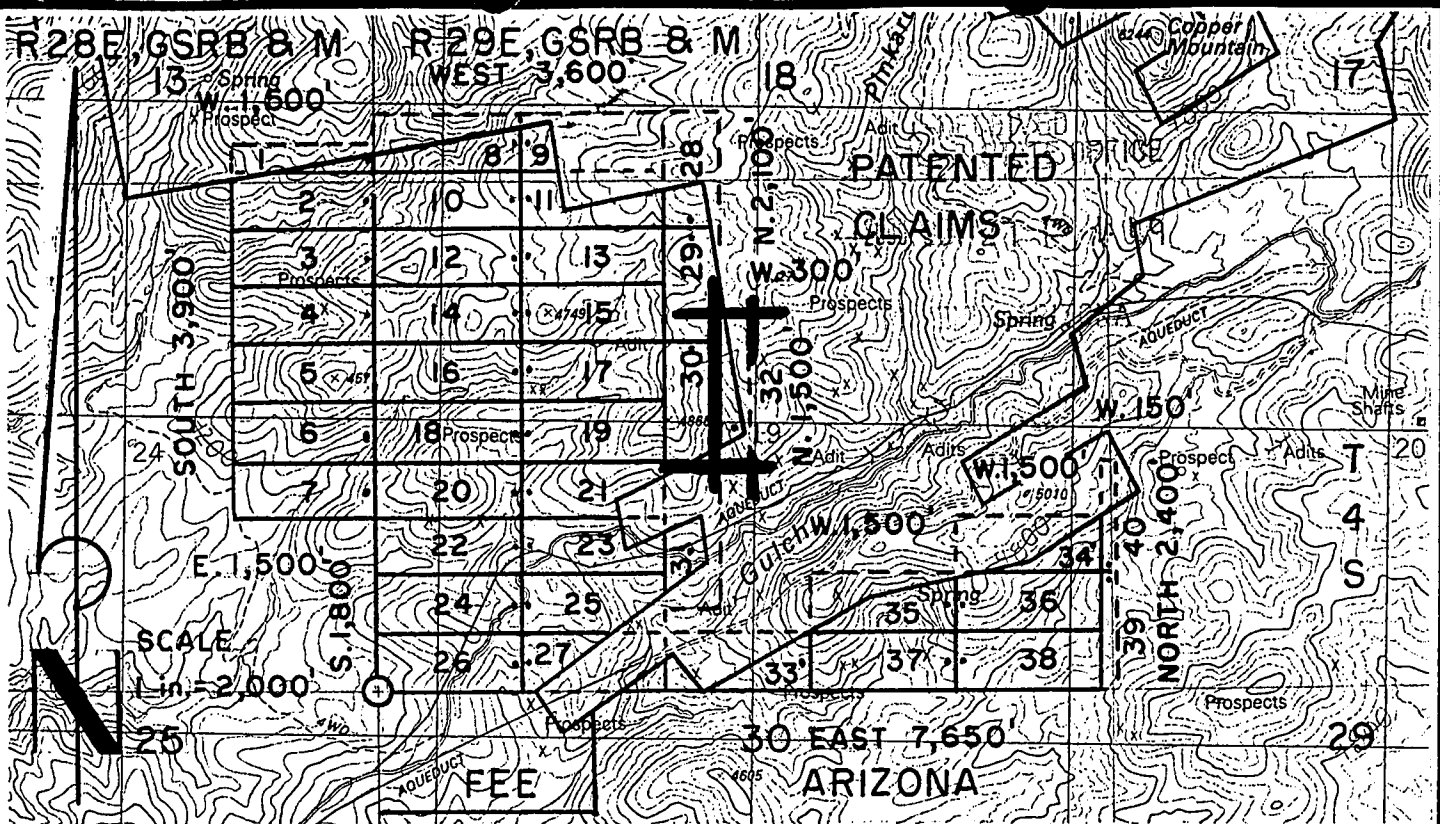
Witness

PHELPS DODGE MORENCI, INC. (Owner)

by Richard A Burns (Agent)

Richard A. Burns

AMC 354424

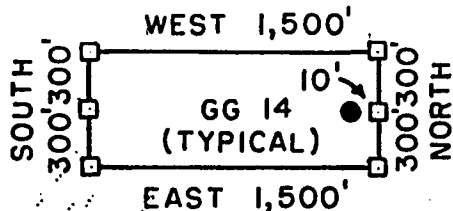


**GG 1- 40 LODE CLAIMS - LOCATED AUGUST 16 - 26, 2000
GREENLEE COUNTY, ARIZONA**

ALL CLAIMS ARE 600' X 1,500' EXCEPT FOR THE FOLLOWING:

GG 1 & 32	300' X 1,500'
GG 28, 29 & 30	600' X 1,200'
GG 39 & 40	150' X 1,200'

NOTE: CLAIMANT ACKNOWLEDGES THAT ITS CLAIM GROUP
ADJOINS FEE PROPERTY. CLAIMANT HAS NO INTENT TO
TRESPASS ON SAID FEE PROPERTY, OR TO CLAIM ANY
PROPERTY OTHER THAN FEDERAL MINERALS.




□ = CORNER/END CENTER MONUMENT
● = LOCATION MONUMENT
ALL MONUMENTS ARE 2" X 2" X 5'
WOOD POSTS.

PHELPS DODGE MORENCI, INC.
4521 US HIGHWAY 191
MORENCI, ARIZONA 85540-9795

ATTACHED TO AND
MADE A PART OF
GG 32 LOCATION NOTICE
PAGE 2 OF 2

AWB 354424



GREENLEE COUNTY RECORDER
P.O. Box 1625 - Clifton, Arizona 85533

STATE OF ARIZONA, County of Greenlee ss; \$ 9.00

No. 1063. I hereby certify that this instrument was filed for record
at request of PHELPS DODGE MORENCI, INC.

4521 U.S. HIGHWAY 191 MORENCI, ARIZONA 85540

Date OCT. 17, 2000 at 10:00 A, M. in Docket No. 251

Page 358-360 witness my hand and official seal.

By Rosie L. Merino
Deputy Recorder

KATIE CLONTS
County Recorder



CAPTION HEADING: NOTICE OF MINING LOCATION

DO NOT REMOVE

This is part of the official document.

DOCKET 251 PAGE 358

AMC 354425

RECEIVED
S.L.M. AZ STATE OFFICE

2000 OCT 27 P 1:49

ARIZONA NOTICE OF LOCATION
(Lode Claim)

PY. EMX. ARIZONA

NOTICE IS HEREBY GIVEN THAT PHELPS DODGE MORENCI, INC., whose mailing address is 4521 US Highway 191, Morenci, AZ 85540-9795, by its undersigned agent, makes this location of the GG 33 lode mining claim, in the Unknown Mining District, Greenlee County, Arizona.

The general course of the claim is from East to West, and said claim is located within the SW quarter(s) of Section(s) 19, Township 4S, Range 29E, GSRB&M, Greenlee County, Arizona.

This claim is 1500 feet in length and 600 feet in width.


This Notice of Location is posted on the center line of the claim.

The claim runs from the location monument on which this notice is posted 10 feet in a E'ly direction to the East end line and 1490 feet in a W'ly direction to the West end line. The claim boundaries are marked by six monuments, one at each corner and one at the center of each end line. The location monument on which this notice is posted is situated within Section 19, Township 4S, Range 29E, GSRB&M, Greenlee County, Arizona, and is approximately 300 feet North and 4490 feet East from the SW corner of Section 19 Township 4S, Range 29E, GSRB&M, Greenlee County, Arizona.

The undersigned claims the ground as depicted on the map which is attached to a copy of this Notice of Location filed in the office of the County Recorder, Greenlee County, Clifton, Arizona.

The claim has been monumented in accordance with State and Federal law. Corner and location monuments are substantial posts projecting at least four feet above the ground.

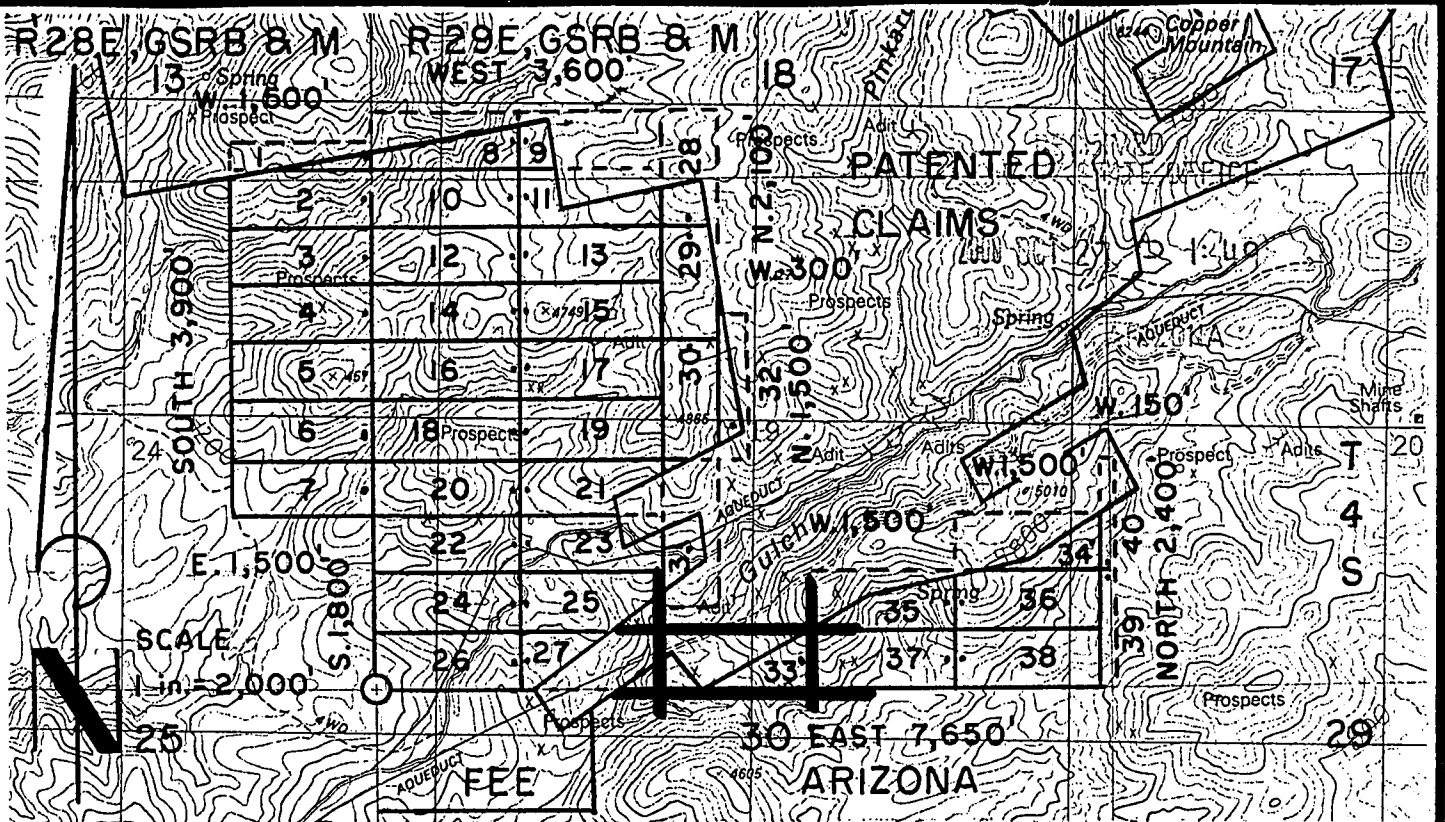
Located, dated, and posted on the ground this 26 day of August, 2000.
Time: 9:07 am

 Witness

PHELPS DODGE MORENCI, INC. (Owner)

by  (Agent)
James D Wells

57.4400

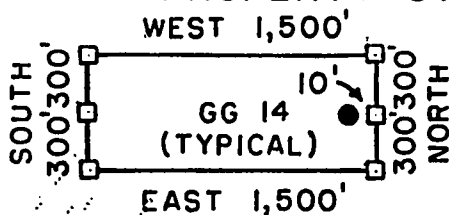


**GG 1- 40 LODE CLAIMS - LOCATED AUGUST 16 - 26, 2000
GREENLEE COUNTY, ARIZONA**

ALL CLAIMS ARE 600' X 1,500' EXCEPT FOR THE FOLLOWING:

GG 1 & 32	300' X 1,500'
GG 28, 29 & 30	600' X 1,200'
GG 39 & 40	150' X 1,200'

NOTE: CLAIMANT ACKNOWLEDGES THAT ITS CLAIM GROUP
ADJOINS FEE PROPERTY. CLAIMANT HAS NO INTENT TO
TRESPASS ON SAID FEE PROPERTY, OR TO CLAIM ANY
PROPERTY OTHER THAN FEDERAL MINERALS.




□ = CORNER/END CENTER MONUMENT

● = LOCATION MONUMENT

ALL MONUMENTS ARE 2" X 2" X 5'
WOOD POSTS.

PHELPS DODGE MORENCI, INC.
4521 US HIGHWAY 191
MORENCI, ARIZONA 85540-9795

ATTACHED TO AND
MADE A PART OF
GG 33 LOCATION NOTICE
PAGE 2 OF 2



GREENLEE COUNTY RECORDER
P.O. Box 1625 - Clifton, Arizona 85533

PHOENIX, ARIZONA

STATE OF ARIZONA, County of Greenlee ss; \$ 9.00

No. 1064 I hereby certify that this instrument was filed for record
at request of PHELPS DODGE MORENCI, INC.

4521 U.S. HIGHWAY 191 MORENCI, ARIZONA 85540

Date OCT.17, 20 00 at 10:00 A, M. in Docket No. 251

Page 361-363 witness my hand and official seal.

By *Resie G. Merino* KATIE CLONTS
Deputy Recorder County Recorder



CAPTION HEADING: NOTICE OF MINING LOCATION

DO NOT REMOVE

This is part of the official document.

DOCKET 251 PAGE 361

AMU 354426

RECEIVED
B.L.M. AZ STATE OFFICE

2000 OCT 27 P 1:50

ARIZONA NOTICE OF LOCATION
(Lode Claim) PHOENIX, ARIZONA

NOTICE IS HEREBY GIVEN THAT PHELPS DODGE MORENCI, INC., whose mailing address is 4521 US Highway 191, Morenci, AZ 85540-9795, by its undersigned agent, makes this location of the GG 34 lode mining claim, in the Unknown Mining District, Greenlee County, Arizona.

The general course of the claim is from East to West, and said claim is located within the SE quarter(s) of Section(s) 19, Township 4S, Range 29E, GSRB&M, Greenlee County, Arizona.

This claim is 1500 feet in length and 600 feet in width.


This Notice of Location is posted on the center line of the claim.

The claim runs from the location monument on which this notice is posted 10 feet in a E'ly direction to the East end line and 1490 feet in a W'ly direction to the West end line. The claim boundaries are marked by six monuments, one at each corner and one at the center of each end line. The location monument on which this notice is posted is situated within Section 19, Township 4S, Range 29E, GSRB&M, Greenlee County, Arizona, and is approximately 1500 feet North and 7490 feet East from the SW corner of Section 19, Township 4S, Range 29E, GSRB&M, Greenlee County, Arizona.


The undersigned claims the ground as depicted on the map which is attached to a copy of this Notice of Location filed in the office of the County Recorder, Greenlee County, Clifton, Arizona.

The claim has been monumented in accordance with State and Federal law. Corner and location monuments are substantial posts projecting at least four feet above the ground.

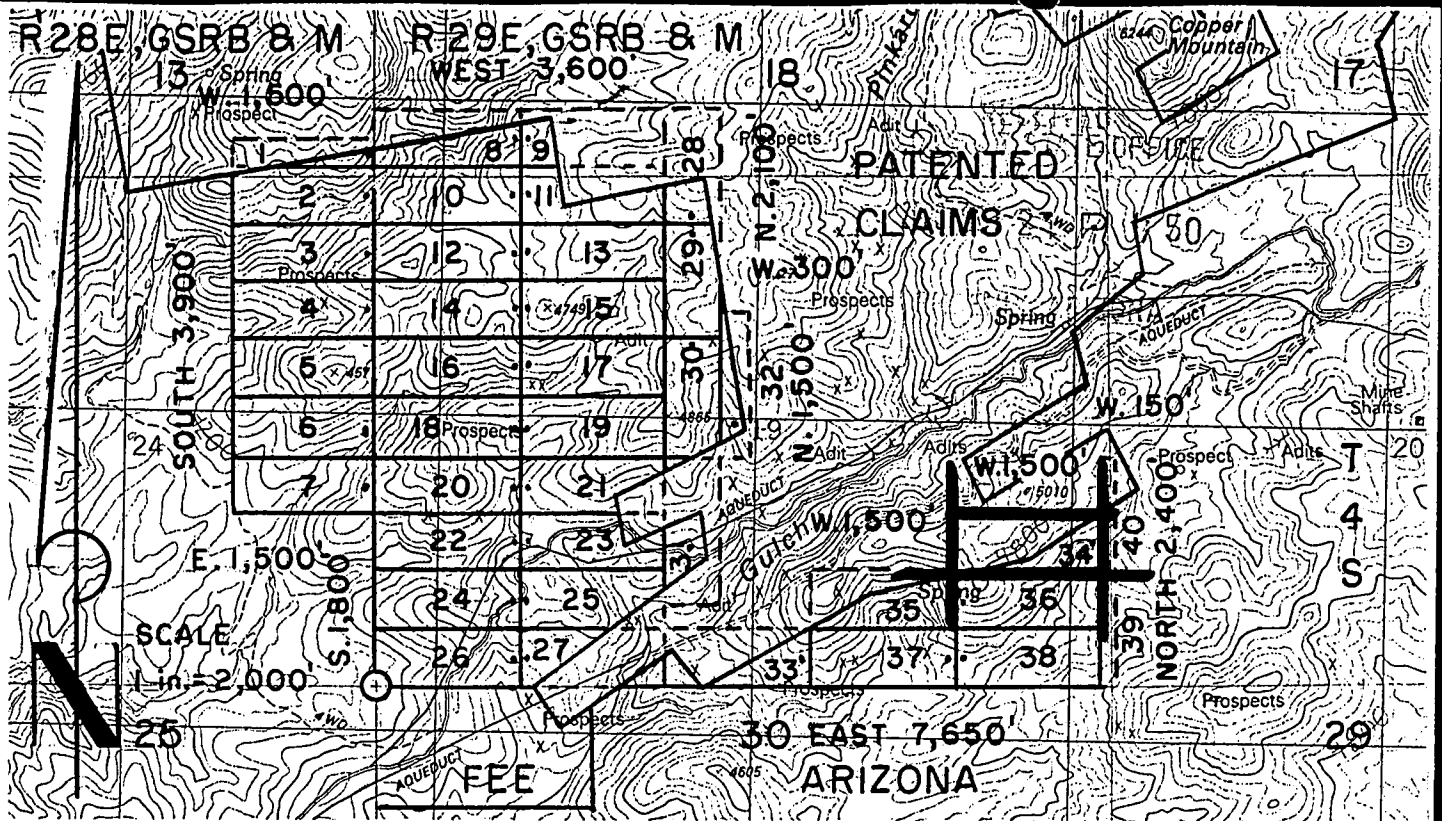
Located, dated, and posted on the ground this 26 day of August, 2000.
Time: 2:25 pm


Witness

PHELPS DODGE MORENCI, INC. (Owner)

by  (Agent)
James D. Wells

ANC 354426

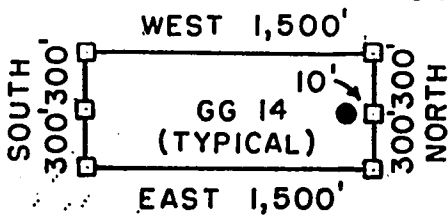


**GG 1-40 LODE CLAIMS-LOCATED AUGUST 16-26, 2000
GREENLEE COUNTY, ARIZONA**

ALL CLAIMS ARE 600' X 1,500' EXCEPT FOR THE FOLLOWING:

GG 1 & 32	300' X 1,500'
GG 28, 29 & 30	600' X 1,200'
GG 39 & 40	150' X 1,200'

NOTE: CLAIMANT ACKNOWLEDGES THAT ITS CLAIM GROUP
ADJOINS FEE PROPERTY. CLAIMANT HAS NO INTENT TO
TRESPASS ON SAID FEE PROPERTY, OR TO CLAIM ANY
PROPERTY OTHER THAN FEDERAL MINERALS.



□ = CORNER/END CENTER MONUMENT


● = LOCATION MONUMENT

ALL MONUMENTS ARE 2"X2"X5'
WOOD POSTS.

PHELPS DODGE MORENCI, INC.
4521 US HIGHWAY 191
MORENCI, ARIZONA 85540-9795

ATTACHED TO AND
MADE A PART OF
GG 34 LOCATION NOTICE
PAGE 2 OF 2

AMC 354420



RECEIVED
M. AZ STATE OFFICE

2000 OCT 27 P 1:50

GREENLEE COUNTY RECORDER
P.O. Box 1625 - Clifton, Arizona 85533

CLIFTON, ARIZONA

STATE OF ARIZONA, County of Greenlee ss; \$ 9.00

No. 1065 I hereby certify that this instrument was filed for record
at request of PHELPS DODGE MORENCI, INC.

4521 U.S. HIGHWAY 191 MORENCI, ARIZONA 85540

Date OCT. 17, 20 00 at 10:00 A, M. in Docket No. 251

Page 364-366 witness my hand and official seal.

By Rosie G. Moreno
Deputy Recorder

KATIE CLONTS
County Recorder



CAPTION HEADING: NOTICE OF MINING LOCATION

AMC 354427

DO NOT REMOVE

This is part of the official document.

RECEIVED
B.L.M. AZ STATE OFFICE

2000 OCT 27 P 1:50

ARIZONA NOTICE OF LOCATION
(Lode Claim)

PHOENIX, ARIZONA

NOTICE IS HEREBY GIVEN THAT PHELPS DODGE MORENCI, INC., whose mailing address is 4521 US Highway 191, Morenci, AZ 85540-9795, by its undersigned agent, makes this location of the GG 35 lode mining claim, in the Unknown Mining District, Greenlee County, Arizona.

The general course of the claim is from East to West, and said claim is located within the SW, SE, quarter(s) of Section(s) 19, Township 4S, Range 29E, GSRB&M, Greenlee County, Arizona.

This claim is 1500 feet in length and 600 feet in width.

This Notice of Location is posted on the center line of the claim.


The claim runs from the location monument on which this notice is posted 10 feet in a E'ly direction to the East end line and 1490 feet in a W'ly direction to the West end line. The claim boundaries are marked by six monuments, one at each corner and one at the center of each end line. The location monument on which this notice is posted is situated within Section 19, Township 4S, Range 29E, GSRB&M, Greenlee County, Arizona, and is approximately 900 feet North and 5990 feet East from the SW corner of Section 19 Township 4S, Range 29E, GSRB&M, Greenlee County, Arizona.

The undersigned claims the ground as depicted on the map which is attached to a copy of this Notice of Location filed in the office of the County Recorder, Greenlee County, Clifton, Arizona.

The claim has been monumented in accordance with State and Federal law. Corner and location monuments are substantial posts projecting at least four feet above the ground.

Located, dated, and posted on the ground this 25 day of August, 2000.


Time: 11:05 am


Witness:

PHELPS DODGE MORENCI, INC. (Owner)

by James D Wells (Agent)
James D Wells

ANC 354427



GREENLEE COUNTY RECORDER
P.O. Box 1625 - Clifton, Arizona 85533

PHOENIX, ARIZONA

STATE OF ARIZONA, County of Greenlee ss; \$ 9.00

No. 1066 I hereby certify that this instrument was filed for record
at request of PHELPS DODGE MORENCI, INC.

4521 U.S. HIGHWAY 191 MORENCI, ARIZONA 85540

Date OCT. 17, 20 00 at 10:00 A, M. in Docket No. 251

Page 367-369 witness my hand and official seal.

By Rosie A. Merino
Deputy Recorder

KATIE CLONTS
County Recorder



CAPTION HEADING: NOTICE OF MINING LOCATION

DO NOT REMOVE

This is part of the official document.

DOCKET 251 PAGE 367

AMC 354428

RECEIVED
PULASKI AZ STATE OFFICE

2000 OCT 27 P 1:50

ARIZONA NOTICE OF LOCATION
(Lode Claim) PHOENIX, ARIZONA

NOTICE IS HEREBY GIVEN THAT PHELPS DODGE MORENCI, INC., whose mailing address is 4521 US Highway 191, Morenci, AZ 85540-9795, by its undersigned agent, makes this location of the GG 36 lode mining claim, in the Unknown Mining District, Greenlee County, Arizona.

The general course of the claim is from East to West, and said claim is located within the SE quarter(s) of Section(s) 19, Township 4S, Range 29E, GSRB&M, Greenlee County, Arizona.

This claim is 1500 feet in length and 600 feet in width.

This Notice of Location is posted on the center line of the claim.

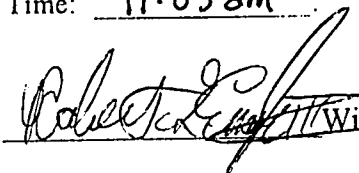
The claim runs from the location monument on which this notice is posted 1490 feet in a E'ly direction to the East end line and 10 feet in a W'ly direction to the West end line. The claim boundaries are marked by six monuments, one at each corner and one at the center of each end line. The location monument on which this notice is posted is situated within Section 19, Township 4S, Range 29E, GSRB&M, Greenlee County, Arizona, and is approximately 900 feet North and 6010 feet East from the SW corner of Section 19 Township 4S, Range 29E, GSRB&M, Greenlee County, Arizona.

The undersigned claims the ground as depicted on the map which is attached to a copy of this Notice of Location filed in the office of the County Recorder, Greenlee County, Clifton, Arizona.


The claim has been monumented in accordance with State and Federal law. Corner and location monuments are substantial posts projecting at least four feet above the ground.

Located, dated, and posted on the ground this 25 day of August, 2000.

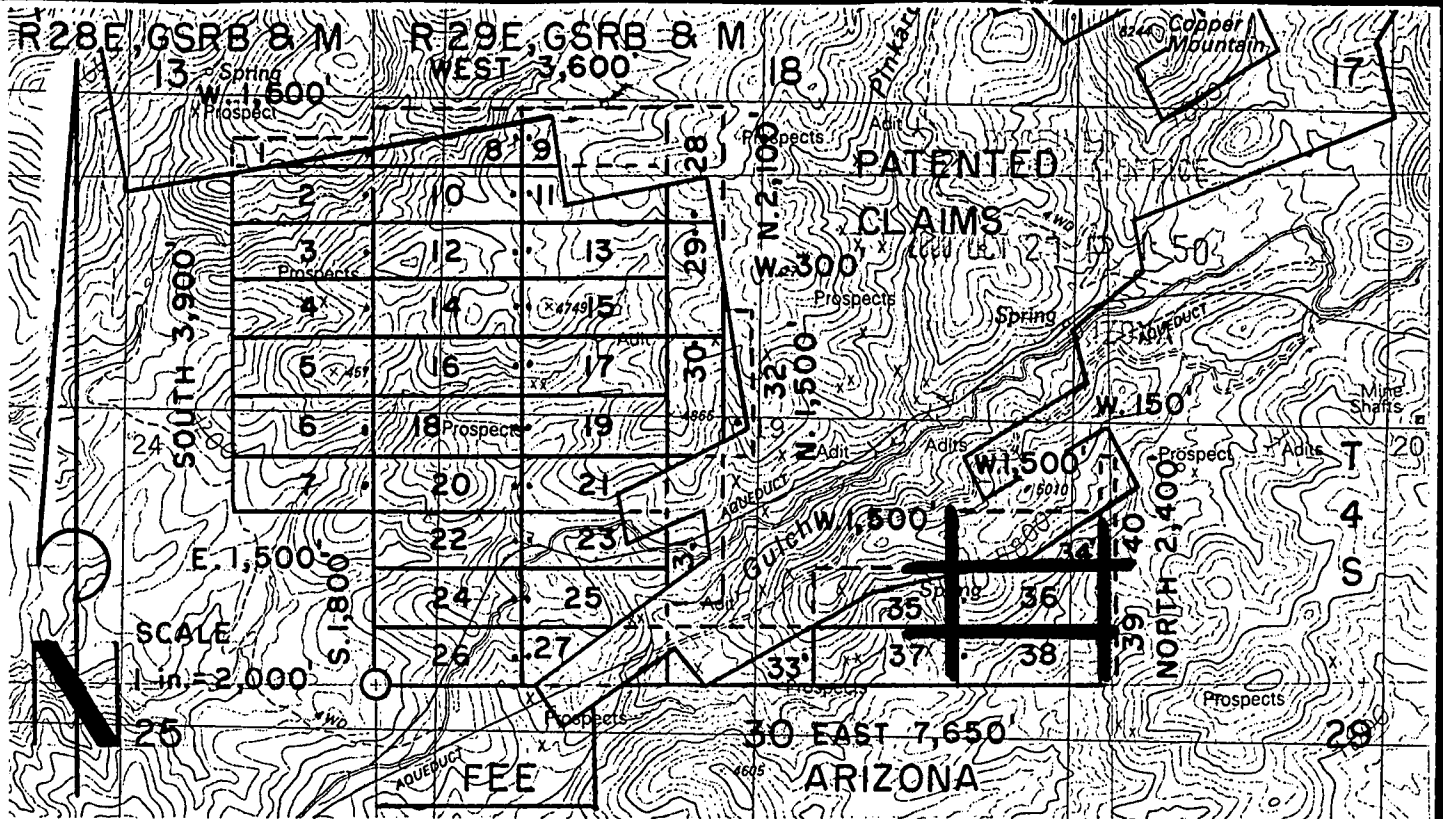
Time: 11:05 am

 Witness

PHELPS DODGE MORENCI, INC. (Owner)

by  (Agent)
James D. Wells

Aug 33 44 28

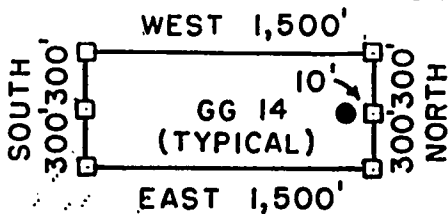


**GG 1- 40 LODE CLAIMS - LOCATED AUGUST 16-26, 2000
GREENLEE COUNTY, ARIZONA**

ALL CLAIMS ARE 600' X 1,500' EXCEPT FOR THE FOLLOWING:

GG 1 & 32	300' X 1,500'
GG 28, 29 & 30	600' X 1,200'
GG 39 & 40	150' X 1,200'

NOTE: CLAIMANT ACKNOWLEDGES THAT ITS CLAIM GROUP
ADJOINS FEE PROPERTY. CLAIMANT HAS NO INTENT TO
TRESPASS ON SAID FEE PROPERTY, OR TO CLAIM ANY
PROPERTY OTHER THAN FEDERAL MINERALS.




□ = CORNER/END CENTER MONUMENT

● = LOCATION MONUMENT

ALL MONUMENTS ARE 2" X 2" X 5'
WOOD POSTS.

PHELPS DODGE MORENCI, INC.
4521 US HIGHWAY 191
MORENCI, ARIZONA 85540-9795

ATTACHED TO AND
MADE A PART OF
GG 36 LOCATION NOTICE
PAGE 2 OF 2



GREENLEE COUNTY RECORDER
P.O. Box 1625 - Clifton, Arizona 85533

PHOENIX, ARIZONA

STATE OF ARIZONA, County of Greenlee ss; \$ 9.00

No. 1067. I hereby certify that this instrument was filed for record
at request of PHELPS DODGE MORENCI, INC.

4521 U.S. HIGHWAY 191 MORENCI, ARIZONA 85540

Date OCT. 17, 20 00 at 10:00 A, M. in Docket No. 251

Page 370-372 witness my hand and official seal.

By Rosie G. Meins
Deputy Recorder

KATIE CLONTS
County Recorder



CAPTION HEADING: NOTICE OF MINING LOCATION

DO NOT REMOVE

This is part of the official document.

FILE 554429

RECEIVED
P.L.M. AZ STATE OFFICE

2000 OCT 27 P 1:50

ARIZONA NOTICE OF LOCATION
(Lode Claim)

PHOENIX, ARIZONA

NOTICE IS HEREBY GIVEN THAT PHELPS DODGE MORENCI, INC., whose mailing address is 4521 US Highway 191, Morenci, AZ 85540-9795, by its undersigned agent, makes this location of the GG 37 lode mining claim, in the Unknown Mining District, Greenlee County, Arizona.

The general course of the claim is from East to West, and said claim is located within the SW, SE, quarter(s) of Section(s) 19, Township 4S, Range 29E, GSRB&M, Greenlee County, Arizona.

This claim is 1500 feet in length and 600 feet in width.


This Notice of Location is posted on the center line of the claim.

The claim runs from the location monument on which this notice is posted 10 feet in a E'ly direction to the East end line and 1490 feet in a W'ly direction to the West end line. The claim boundaries are marked by six monuments, one at each corner and one at the center of each end line. The location monument on which this notice is posted is situated within Section 19, Township 4S, Range 29E, GSRB&M, Greenlee County, Arizona, and is approximately 300 feet North and 5,990 feet East from the SW corner of Section 19, Township 4S, Range 29E, GSRB&M, Greenlee County, Arizona.

The undersigned claims the ground as depicted on the map which is attached to a copy of this Notice of Location filed in the office of the County Recorder, Greenlee County, Clifton, Arizona.

The claim has been monumented in accordance with State and Federal law. Corner and location monuments are substantial posts projecting at least four feet above the ground.

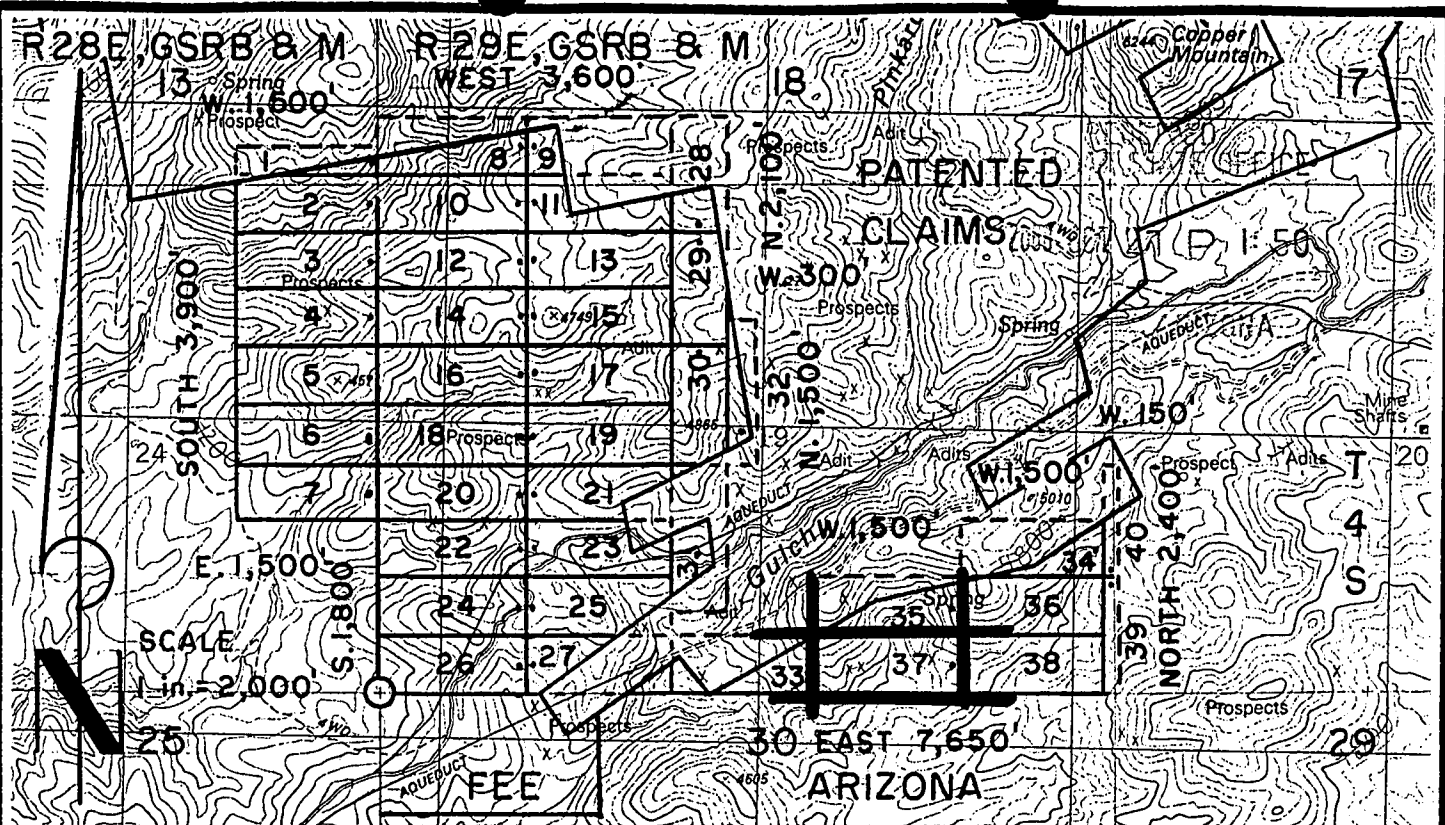
Located, dated, and posted on the ground this 25 day of August, 2000.
Time: 12:30 pm

 Witness

PHELPS DODGE MORENCI, INC. (Owner)

by  (Agent)
James D. Wells

AMC 354429

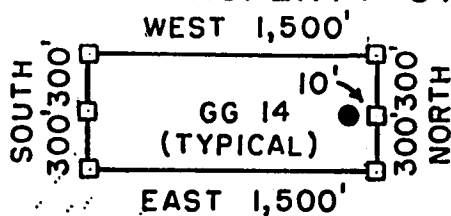


GG 1-40 LODE CLAIMS-LOCATED AUGUST 16-26, 2000
GREENLEE COUNTY, ARIZONA

ALL CLAIMS ARE 600' X 1,500' EXCEPT FOR THE FOLLOWING:

GG 1 & 32	300' X 1,500'
GG 28, 29 & 30.	600' X 1,200'
GG 39 & 40	150' X 1,200'


NOTE: CLAIMANT ACKNOWLEDGES THAT ITS CLAIM GROUP
ADJOINS FEE PROPERTY. CLAIMANT HAS NO INTENT TO
TRESPASS ON SAID FEE PROPERTY, OR TO CLAIM ANY
PROPERTY OTHER THAN FEDERAL MINERALS.



□ = CORNER/END CENTER MONUMENT
● = LOCATION MONUMENT
ALL MONUMENTS ARE 2"X2"X5'
WOOD POSTS.

PHELPS DODGE MORENCI, INC.
4521 US HIGHWAY 191
MORENCI, ARIZONA 85540-9795

ATTACHED TO AND
MADE A PART OF
GG 37 LOCATION NOTICE
PAGE 2 OF 2



GREENLEE COUNTY RECORDER
P.O. Box 1625 - Clifton, Arizona 85533

STATE OF ARIZONA, County of Greenlee ss; \$ 9.00

No. 1068 I hereby certify that this instrument was filed for record
at request of PHELPS DODGE MORENCI, INC.

4521 U.S. HIGHWAY 191 MORENCI, ARIZONA 85540

Date OCT. 17, 20 00 at 10:00 A, M. in Docket No. 251

Page 373-375 witness my hand and official seal.

By *Rosie G. Meirino* KATIE CLONTS
Deputy Recorder County Recorder



CAPTION HEADING: NOTICE OF MINING LOCATION

DO NOT REMOVE

This is part of the official document.

RECEIVED
B.L.M. AZ STATE OFFICE

2000 OCT 27 P 1:50

ARIZONA NOTICE OF LOCATION
(Lode Claim)

PHOENIX, ARIZONA

NOTICE IS HEREBY GIVEN THAT PHELPS DODGE MORENCI, INC., whose mailing address is 4521 US Highway 191, Morenci, AZ 85540-9795, by its undersigned agent, makes this location of the GG 38 lode mining claim, in the Unknown Mining District, Greenlee County, Arizona.

The general course of the claim is from East to West, and said claim is located within the SE, quarter(s) of Section(s) 19, Township 4S, Range 29E, GSRB&M, Greenlee County, Arizona.

This claim is 1500 feet in length and 600 feet in width.

This Notice of Location is posted on the center line of the claim.

The claim runs from the location monument on which this notice is posted 1490 feet in a E'ly direction to the East end line and 10 feet in a W'ly direction to the West end line. The claim boundaries are marked by six monuments, one at each corner and one at the center of each end line. The location monument on which this notice is posted is situated within Section 19, Township 4S, Range 29E, GSRB&M, Greenlee County, Arizona, and is approximately 300 feet North and 6010 feet East from the SW corner of Section 19, Township 4S, Range 29E, GSRB&M, Greenlee County, Arizona.

The undersigned claims the ground as depicted on the map which is attached to a copy of this Notice of Location filed in the office of the County Recorder, Greenlee County, Clifton, Arizona.

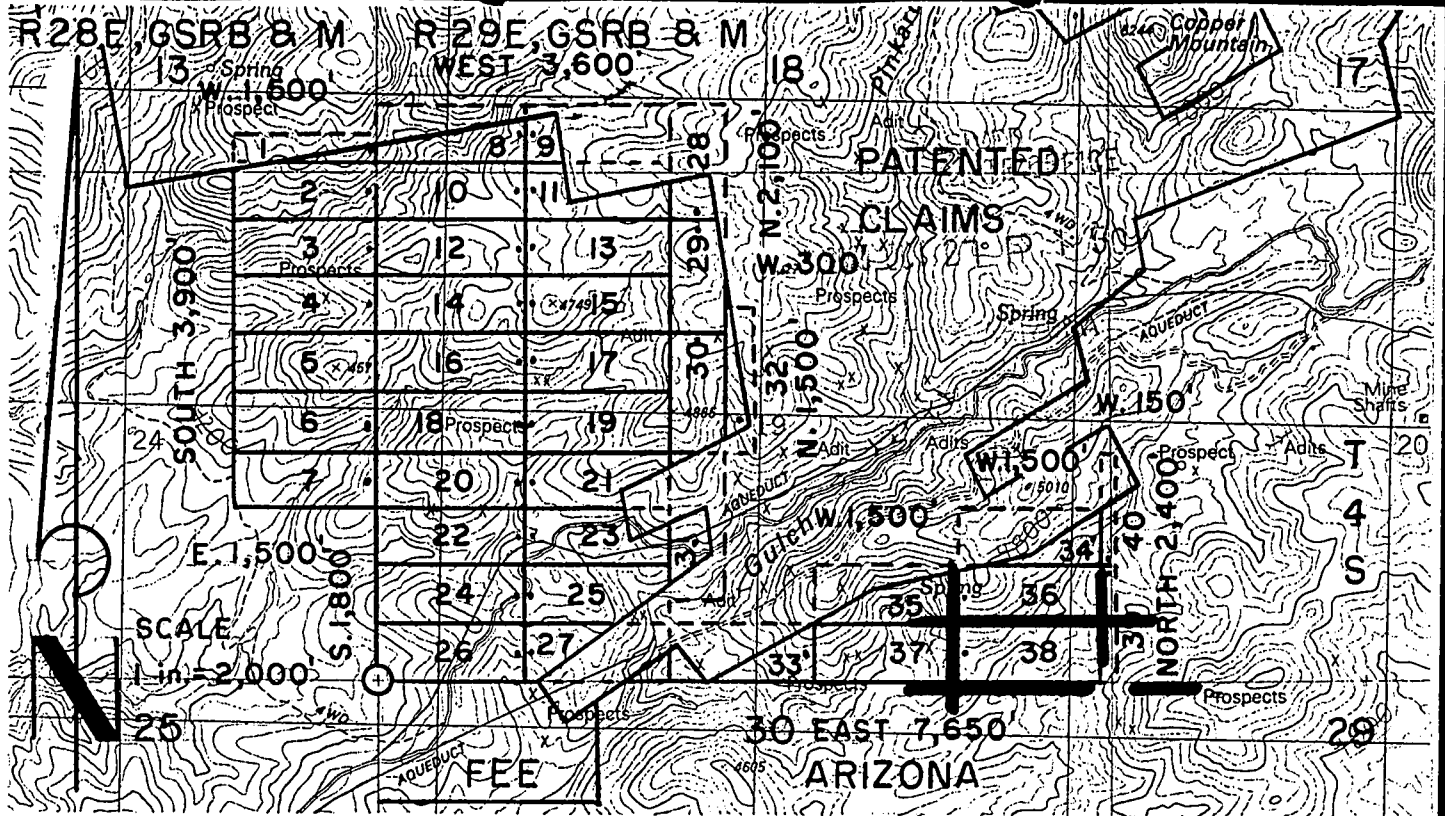
The claim has been monumented in accordance with State and Federal law. Corner and location monuments are substantial posts projecting at least four feet above the ground.

Located, dated, and posted on the ground this 25 day of August, 2000.
Time: 12:30 pm.

Robert J. Wells Witness:

PHELPS DODGE MORENCI, INC. (Owner)

by James D. Wells (Agent)
James D. Wells



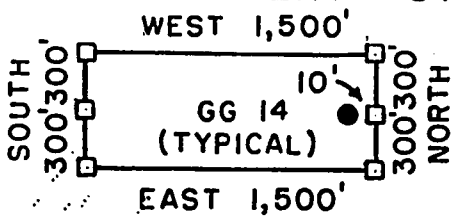
AMC 354430

**GG 1- 40 LODE CLAIMS - LOCATED AUGUST 16-26, 2000
GREENLEE COUNTY, ARIZONA**

ALL CLAIMS ARE 600' X 1,500' EXCEPT FOR THE FOLLOWING:

GG 1 & 32	300' X 1,500'
GG 28, 29 & 30	600' X 1,200'
GG 39 & 40	150' X 1,200'

NOTE: CLAIMANT ACKNOWLEDGES THAT ITS CLAIM GROUP
ADJOINS FEE PROPERTY. CLAIMANT HAS NO INTENT TO
TRESPASS ON SAID FEE PROPERTY, OR TO CLAIM ANY
PROPERTY OTHER THAN FEDERAL MINERALS.




□ = CORNER/END CENTER MONUMENT

● = LOCATION MONUMENT

ALL MONUMENTS ARE 2" X 2" X 5'
WOOD POSTS.

PHELPS DODGE MORENCI, INC.
4521 US HIGHWAY 191
MORENCI, ARIZONA 85540-9795

ATTACHED TO AND
MADE A PART OF
GG 38 LOCATION NOTICE
PAGE 2 OF 2



GREENLEE COUNTY RECORDER
P.O. Box 1625 - Clifton, Arizona 85533

STATE OF ARIZONA, County of Greenlee ss; \$ 9.00

No. 1069 I hereby certify that this instrument was filed for record
at request of PHELPS DODGE MORENCI, INC.

4521 U.S. HIGHWAY 191 MORENCI, ARIZONA 85540

Date OCT. 17, 20 00 at 10:00 A. M. in Docket No. 251

Page 376-378 witness my hand and official seal.

By Rosie G. Meins Deputy Recorder
KATIE CLONTS
County Recorder



CAPTION HEADING: NOTICE OF MINING LOCATION

DO NOT REMOVE

This is part of the official document.

AM 354431

RECEIVED
B.L.M. AZ STATE OFFICE

2000 OCT 27 P 1:51

ARIZONA NOTICE OF LOCATION
(Lode Claim)

PHEMEX, ARIZONA

NOTICE IS HEREBY GIVEN THAT PHELPS DODGE MORENCI, INC., whose mailing address is 4521 US Highway 191, Morenci, AZ 85540-9795, by its undersigned agent, makes this location of the GG 39 lode mining claim, in the Unknown Mining District, Greenlee County, Arizona.

The general course of the claim is from N to S, and said claim is located within the SE, SW quarter(s) of Section(s) 19, 20, Township 4S, Range 29E, GSRB&M, Greenlee County, Arizona.

This claim is 200 feet in length and 150 feet in width.


This Notice of Location is posted on the center line of the claim.

The claim runs from the location monument on which this notice is posted 10 feet in a N'y direction to the North end line and 1190 feet in a S'y direction to the South end line. The claim boundaries are marked by six monuments, one at each corner and one at the center of each end line. The location monument on which this notice is posted is situated within Section 19, Township 4S, Range 29E, GSRB&M, Greenlee County, Arizona, and is approximately 1190 feet North and 75.75 feet East from the SW corner of Section 19, Township 4S, Range 29E, GSRB&M, Greenlee County, Arizona.

The undersigned claims the ground as depicted on the map which is attached to a copy of this Notice of Location filed in the office of the County Recorder, Greenlee County, Clifton, Arizona.

The claim has been monumented in accordance with State and Federal law. Corner and location monuments are substantial posts projecting at least four feet above the ground.

Located, dated, and posted on the ground this 26 day of August, 2000.
Time: 2:45 pm

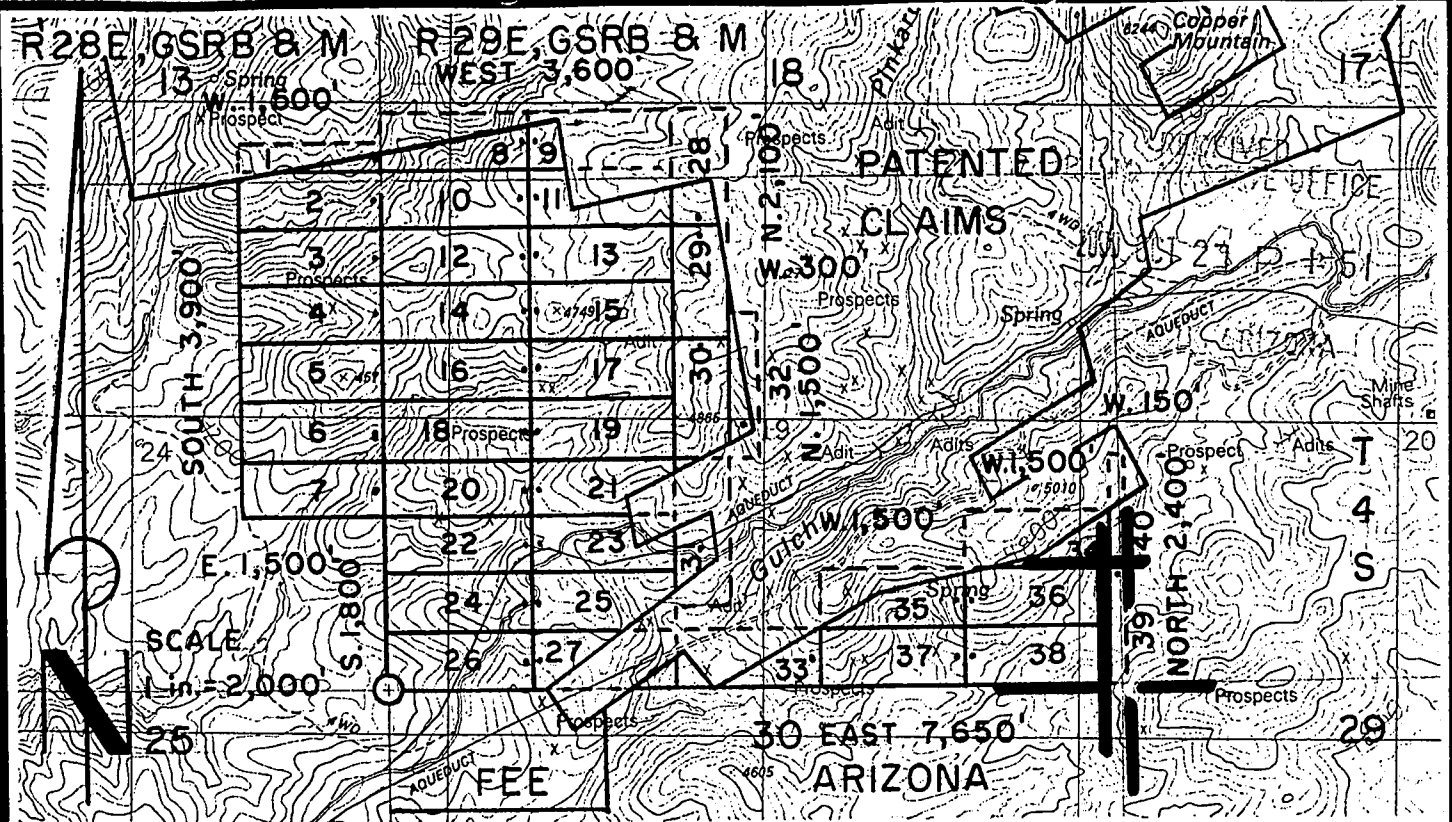

Witness:

PHELPS DODGE MORENCI, INC. (Owner)

by James D Wells (Agent)
James D Wells

AME 354431

ANC 354431

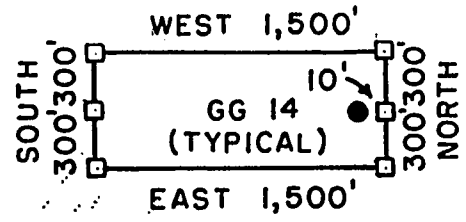


**GG 1- 40 LODE CLAIMS - LOCATED AUGUST 16 -26, 2000
GREENLEE COUNTY, ARIZONA**

ALL CLAIMS ARE 600' X 1,500' EXCEPT FOR THE FOLLOWING:

GG 1 & 32	300' X 1,500'
GG 28, 29 & 30	600' X 1,200'
GG 39 & 40	150' X 1,200'


NOTE: CLAIMANT ACKNOWLEDGES THAT ITS CLAIM GROUP
ADJOINS FEE PROPERTY. CLAIMANT HAS NO INTENT TO
TRESPASS ON SAID FEE PROPERTY, OR TO CLAIM ANY
PROPERTY OTHER THAN FEDERAL MINERALS.



□ = CORNER/END CENTER MONUMENT
● = LOCATION MONUMENT
ALL MONUMENTS ARE 2" X 2" X 5'
WOOD POSTS.

PHELPS DODGE MORENCI, INC.
4521 US HIGHWAY 191
MORENCI, ARIZONA 85540-9795

ATTACHED TO AND
MADE A PART OF
GG LOCATION NOTICE
PAGE 2 OF 2



GREENLEE COUNTY RECORDER, GREENLEE, ARIZONA
P.O. Box 1625 - Clifton, Arizona 85533

STATE OF ARIZONA, County of Greenlee ss; \$ 9.00

No. 1070 I hereby certify that this instrument was filed for record
at request of PHELPS DODGE MORENCI, INC.

4521 U.S. HIGHWAY 191 MORENCI, ARIZONA 85540

Date OCT. 17, 20 00 at 10:00 A. M. in Docket No. 251

Page 379-381 witness my hand and official seal.

By *Katie Clonts* KATIE CLONTS
Deputy Recorder County Recorder



CAPTION HEADING: NOTICE OF MINING LOCATION

DO NOT REMOVE

This is part of the official document.

AMU 354432

RECEIVED
BLM AZ STATE OFFICE

2000 OCT 27 P 1:51

ARIZONA NOTICE OF LOCATION
(Lode Claim)

BY ENIX, ARIZONA

NOTICE IS HEREBY GIVEN THAT PHELPS DODGE MORENCI, INC., whose mailing address is 4521 US Highway 191, Morenci, AZ 85540-9795, by its undersigned agent, makes this location of the GG 40 lode mining claim, in the Unknown Mining District, Greenlee County, Arizona.

The general course of the claim is from N to S, and said claim is located within the SE SW quarter(s) of Section(s) 19, 20, Township 4S, Range 29E, GSRB&M, Greenlee County, Arizona.

This claim is 1200 feet in length and 150 feet in width.

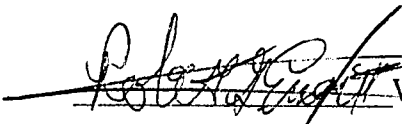
This Notice of Location is posted on the center line of the claim.

The claim runs from the location monument on which this notice is posted 1190 feet in a N'y direction to the North end line and 10 feet in a S'y direction to the South end line. The claim boundaries are marked by six monuments, one at each corner and one at the center of each end line. The location monument on which this notice is posted is situated within Section 19, Township 4S, Range 29E, GSRB&M, Greenlee County, Arizona, and is approximately 1210 feet North and 7575 feet East from the SW corner of Section 19, Township 4S, Range 29E, GSRB&M, Greenlee County, Arizona.

The undersigned claims the ground as depicted on the map which is attached to a copy of this Notice of Location filed in the office of the County Recorder, Greenlee County, Clifton, Arizona.

The claim has been monumented in accordance with State and Federal law. Corner and location monuments are substantial posts projecting at least four feet above the ground.

Located, dated, and posted on the ground this 26 day of August, 2000.
Time: 2:45 pm

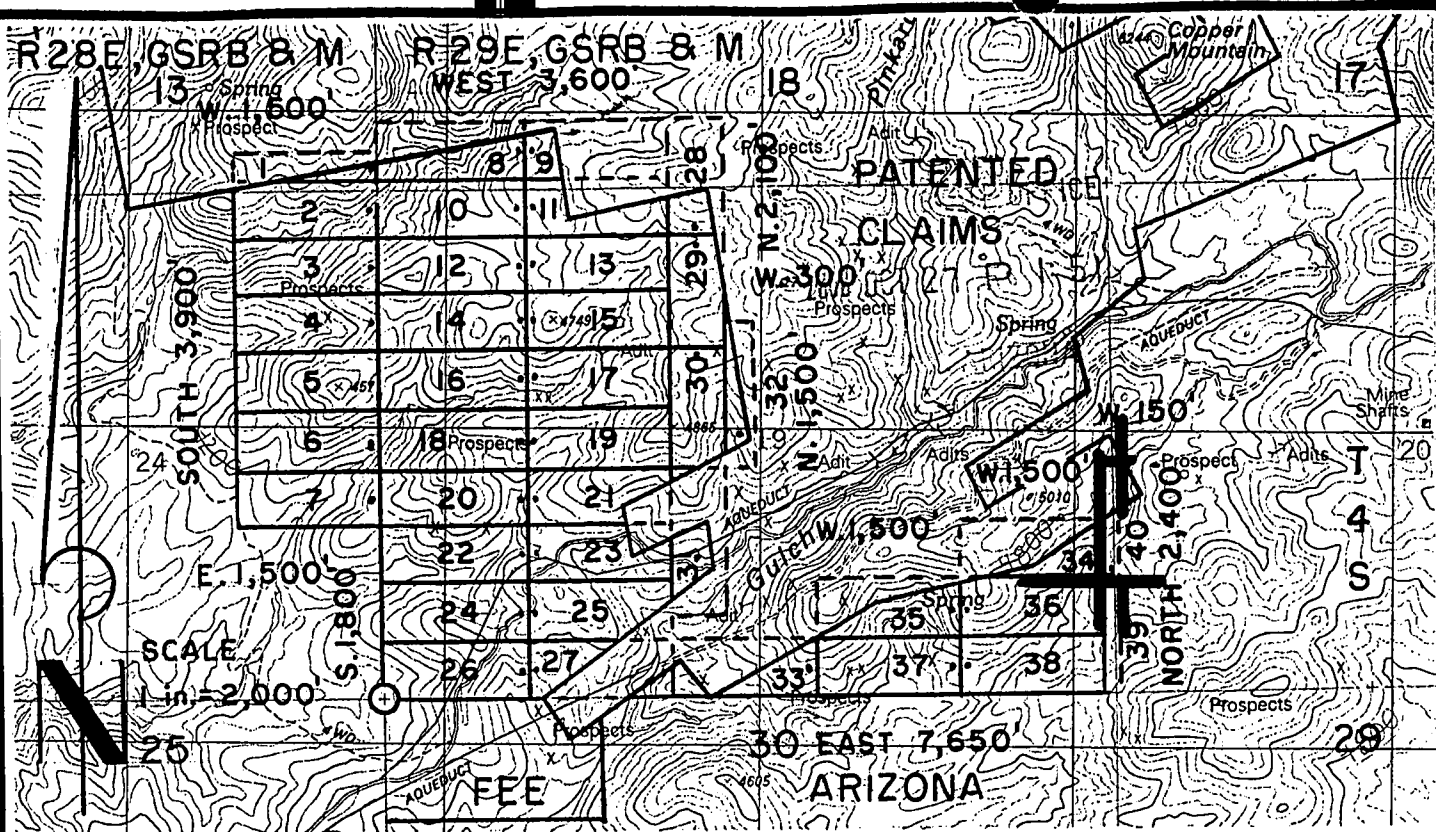
 Witness

PHELPS DODGE MORENCI, INC. (Owner)

by James D. Wells (Agent)
James D Wells

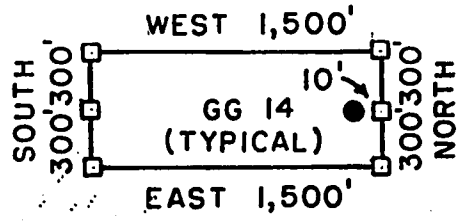
AMC 354432

AMC 354432



GG 1- 40 LODE CLAIMS - LOCATED AUGUST 16 - 26, 2000
GREENLEE COUNTY, ARIZONA
ALL CLAIMS ARE 600' X 1,500' EXCEPT FOR THE FOLLOWING:
GG 1 & 32 300' X 1,500'
GG 28, 29 & 30 600' X 1,200'
GG 39 & 40 150' X 1,200'

NOTE: CLAIMANT ACKNOWLEDGES THAT ITS CLAIM GROUP
ADJOINS FEE PROPERTY. CLAIMANT HAS NO INTENT TO
TRESPASS ON SAID FEE PROPERTY, OR TO CLAIM ANY
PROPERTY OTHER THAN FEDERAL MINERALS.



□ = CORNER/END CENTER MONUMENT
● = LOCATION MONUMENT
ALL MONUMENTS ARE 2" X 2" X 5'
WOOD POSTS.

PHELPS DODGE MORENCI, INC.
4521 US HIGHWAY 191
MORENCI, ARIZONA 85540-9795

ATTACHED TO AND
MADE A PART OF
GG 40 LOCATION NOTICE
PAGE 2 OF 2

Sheet No 1

Approx.
Secs. 29, 31 & 32, T3S., R. 29E.
Uns.

Am't deposited \$405.
Cost of O.W. & S. \$282.
Am't to be refunded \$116.

Claims Located see table sheet 2 190

Mineral Survey No 2834

Lot No
Arizona Land District.

PLAT

OF THE CLAIM OF

The Cuprite Copper Co.

KNOWN AS THE

Dutch, Red Jacket, U.S.A., U.S.N., Adah, Blanche, Montezuma Chief, Cuprite No 2, Roosevelt, McClave, Cuprite, April Fool, Kirksville, Eunice, Ironsides, Togo and Utica IN Copper Mountain MINING DISTRICT, Graham COUNTY, Arizona

Containing an Area of 314.987 Acres.

Scale of 500 Feet to the inch.

Variation 15°40'E.

SURVEYED July 25-Aug. 5 1910 BY
Lamar Cobb

U.S. Mineral Surveyor

The Original Field Notes of the Survey of the Mining Claim of
The Cuprite Copper Co.

known as the Dutch, Red Jacket, U.S.A., U.S.N., Adah, Blanche, Montezuma Chief, Cuprite No 2, Roosevelt, McClave, Cuprite, April Fool, Kirksville, Eunice, Ironsides, Togo and Utica

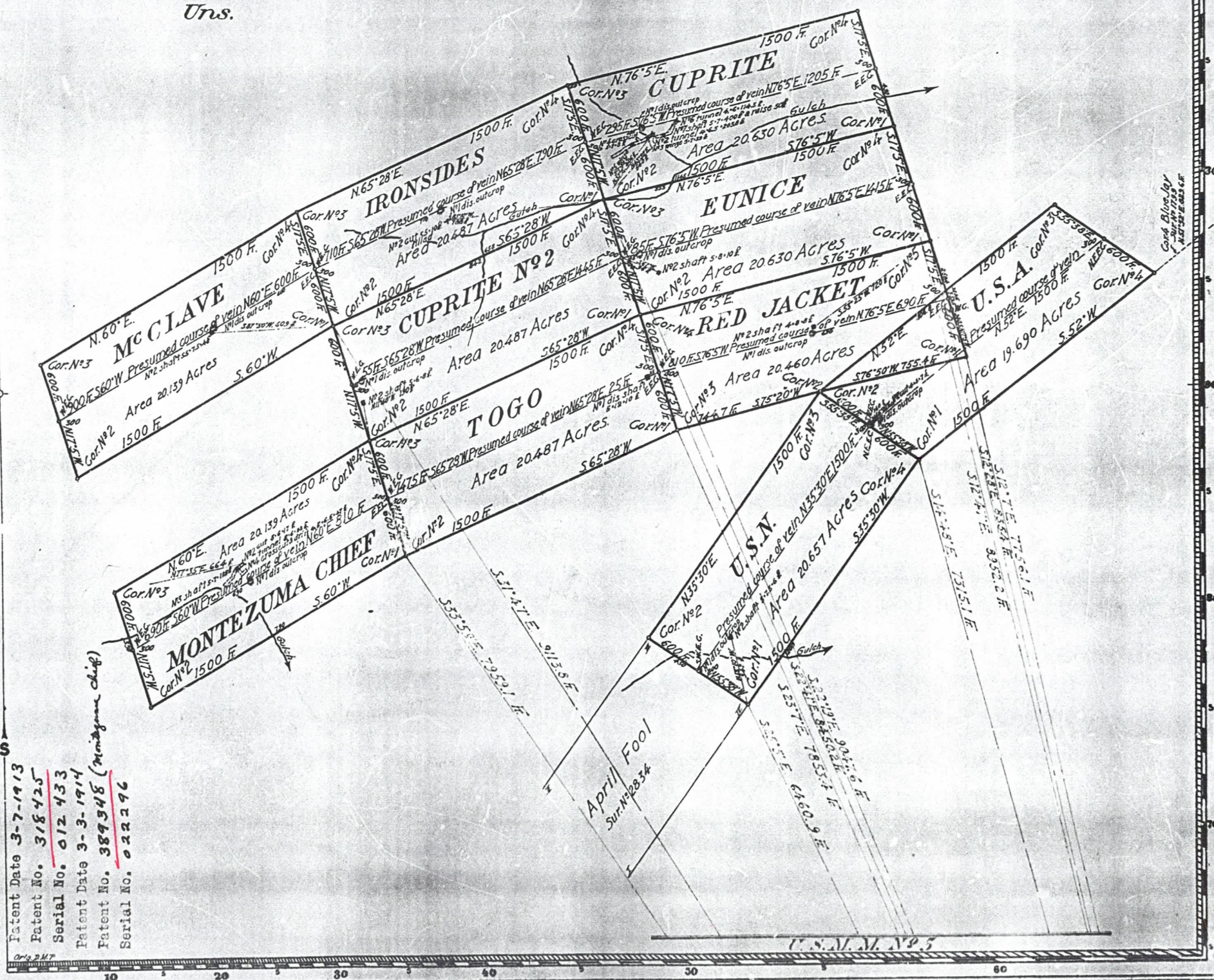
from which this plat has been made under my direction, have been examined and approved, and are on file in this office, and I hereby certify that they furnish such an accurate description of said Mining Claim, as will, if incorporated into a patent, serve fully to identify the premises, and that such reference is made therein to natural objects or permanent monuments as will perpetuate and fix the locus thereof.

I further certify that Five Hundred Dollars worth of labor has been expended or improvements made upon said Mining Claims by claimant or its grantors, and that said improvements consist of 5 tunnels, 2 winzes, 2 crosscuts, 1 shaft, 1 raise, 5 cuts and 1 drift total value \$29,174.00 (See field notes for credits from common improvements)

that the location of said improvements is correctly shown upon this plat, and that no portion of said labor or improvements has been included in the estimate of expenditures upon any other claim.

And I further certify that this is a correct plat of said Mining Claim made in conformity with said original field notes of the survey thereof, and the same is hereby approved.

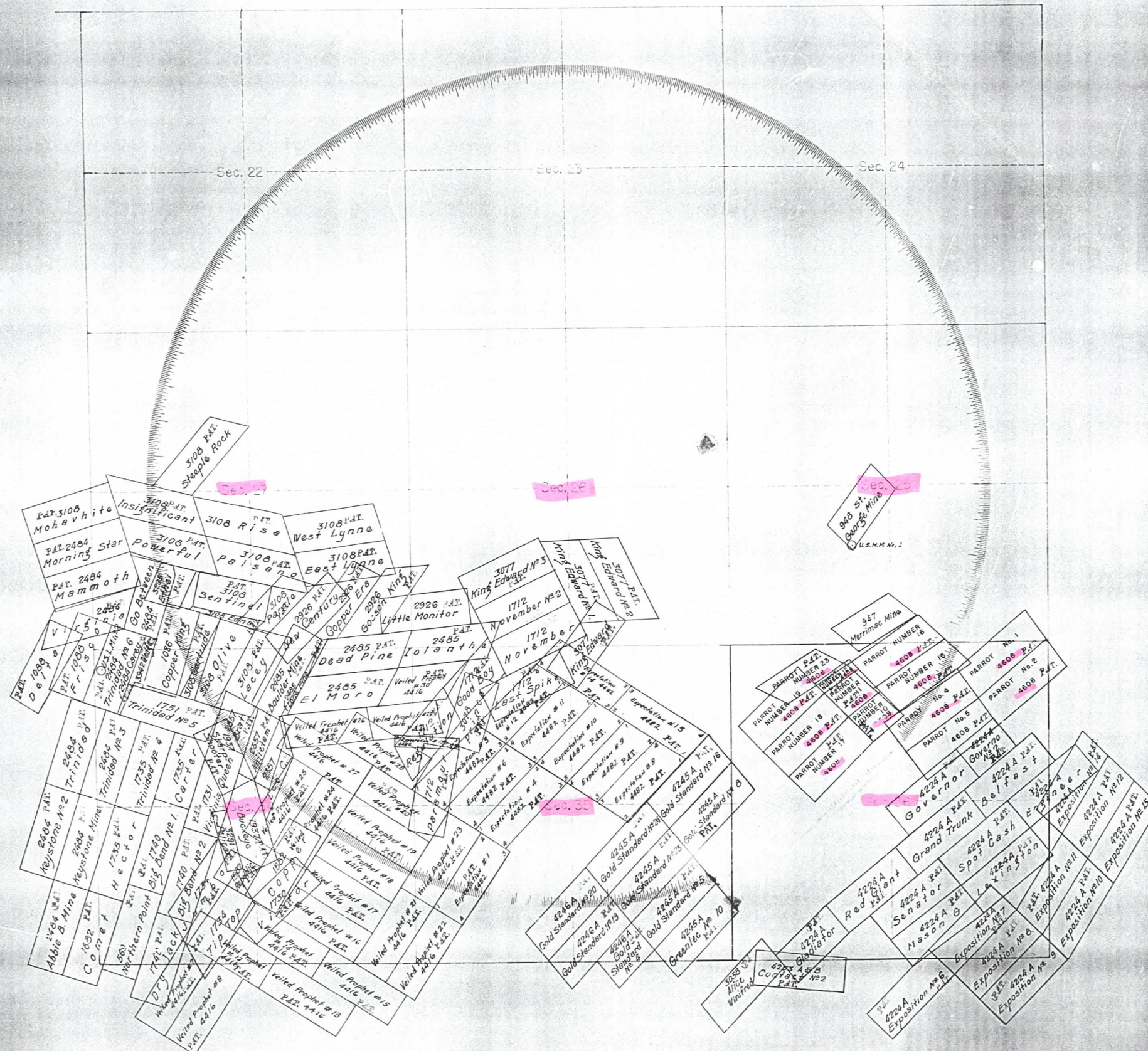
U.S. Surveyor General's Office. Frank J. S. [Signature]
Phoenix, Ariz. U.S. Surveyor General for
October 6, 1910 Arizona



Patent Date 3-7-1913
Patent No. 318425
Serial No. 012433
Patent Date 3-3-1914
Patent No. 389348 (Montezuma Chief)
Serial No. 022296

SE 1/4, T. 3 S., R. 29 E.
 GREENLEE GOLD MTN. DIST.
 COPPER MTN. DIST.

1-878



NOTE: THAT PORTION OF PATENTS,
 4245 A GREENLEE No. 10,
 4245 A GOLD STANDARD No. 8, and
 4253 ABB CONTACT No. 2,
 IN SECTION 36 ARE CANCELED.

RUN TIME: 13:07

**DEPARTMENT OF INTERIOR
BUREAU OF LAND MANAGEMENT**

RUN DATE: 10/30/00

Input Parameters for Geographic Report with Land

Admin State: AZ

Geographic State: AZ

**Case Disposition: AUTHORIZED,CANCELLED,CLOSED,EXPIRED,No
Match,PENDING,REJECTED,RELINQUISHED,VOID,WITHDRAWN**

Case Type:

Commodity Code:

Pending Action:

MTR:

MTRS: 14 0030S 0290E 026,14 0030S 0290E 035

Total Rows Returned: 7

**NO WARRANTY IS MADE BY BLM
FOR USE OF THE DATA FOR
PURPOSES NOT INTENDED BY
BLM**

Run Date: 10/30/2000
RUN TIME:13:07
STATE: AZ

UNITED STATES DEPARTMENT OF INTERIOR
BUREAU OF LAND MANAGEMENT
GEOGRAPHIC REPORT WITH LAND
Sorted by Serial Number

Page: 1

Serial Number: AZA 028178

Total Case Acres: 85.330

<u>CASETYPE</u>	<u>CASE DISP</u>	<u>MER</u>	<u>TWP</u>	<u>RNG</u>	<u>SECT</u>	<u>SUR TYP</u>	<u>SUR NR</u>	<u>SUF</u>	<u>SUBDIVISION</u>	<u>ACT PEND</u>
272000	AUTHORIZED	14	0030S	0290E	035	L			13,14,15,16;	

Serial Number: AZA 028789FD

Total Case Acres: 3,604.790

<u>CASETYPE</u>	<u>CASE DISP</u>	<u>MER</u>	<u>TWP</u>	<u>RNG</u>	<u>SECT</u>	<u>SUR TYP</u>	<u>SUR NR</u>	<u>SUF</u>	<u>SUBDIVISION</u>	<u>ACT PEND</u>
220100	AUTHORIZED	14	0030S	0290E	026	A			W2NE,SENE,NW,NESE;	Y
						L			1,2,3,5;	Y
					035	L			9-12,17,18;	Y

RUN TIME: 12:57 **DEPARTMENT OF INTERIOR**
BUREAU OF LAND MANAGEMENT **RUN DATE: 10/30/00**

Input Parameters for Geographic Report with Land

Admin State: AZ
Geographic State: AZ
Case Disposition: AUTHORIZED,CANCELLED,CLOSED,EXPIRED,No
Match,PENDING,REJECTED,RELINQUISHED,VOID,WITHDRAWN
Case Type:
Commodity Code:
Pending Action:
MTR:
MTRS: 14 0030S 0290E 025,14 0030S 0290E 036

Total Rows Returned: 0

NO WARRANTY IS MADE BY BLM
FOR USE OF THE DATA FOR
PURPOSES NOT INTENDED BY
BLM

The United States of America

To all to whom these presents shall come, Greeting:

WHEREAS, In pursuance of the provisions of the Revised Statutes of the United States, Chapter Six, Title Thirty-two, and legislation supplemental thereto, there are now deposited in the Bureau of Land Management of the United States the Plat and Field Notes of Survey and a Certificate of the Land Office at Phoenix, Arizona, accompanied by other evidence whereby it appears that

the Banner Mining Company

has entered and paid for the Parrot No. 1, Parrot No. 2, Parrot No. 4, Parrot No. 5, Parrot Number 10, Parrot Number 11, Parrot Number 12, Parrot Number 15, Parrot Number 16, Parrot Number 17, Parrot Number 18, Parrot Number 19, and Parrot Number 23 lode mining claims, designated as Survey No. 4608, embracing a portion of Sections 25 and 36 in Township 3 south of Range 29 east; and a portion of Sections 30 and 31 in Township 3 south of Range 30 east of the Gila and Salt River Meridian, in the Greenlee Mining District, Greenlee County, Arizona, the said claims being more particularly described in the official field notes and depicted on the official plats which are expressly made a part of this patent and copies of which are attached hereto; but excluding and excepting from these claims all of that portion of ground within the boundaries of the Merrimac lode claim, Survey No. 947; the Governor and Governor No. 2 lode claims, Survey No. 4224A; and the Gold Standard No. 14, Gold Standard No. 18, and Greenlee No. 8 lode claims, Survey No. 4245A; and further excluding and excepting all veins, lodes and ledges throughout their entire depth, the tops or apexes of which lie inside of the said excluded ground.

The premises herein granted contain 185.667 acres.

Patent Number 02-66-0042

Arizona 033506

Now KNOW YE, That there is therefore, pursuant to the laws aforesaid, hereby granted by the United States unto the said **Banner Mining Company**

the said mining premises hereinbefore described, and not expressly excepted from these presents, and all that portion of the said veins, lodes, or ledges, and of all other veins, lodes, and ledges throughout their entire depth, the tops or apexes of which lie inside of the surface boundary lines of said granted premises in said survey extended downward vertically, although such veins, lodes, or ledges in their downward course may so far depart from a perpendicular as to extend outside the vertical side lines of said premises: *Provided*, That the right of possession to such outside parts of said veins, lodes, or ledges shall be confined to such portions thereof as lie between vertical planes drawn downward through the end lines of said survey so continued in their own direction that such planes will intersect such exterior parts of said veins, lodes, or ledges; *And provided further*, That nothing herein contained shall authorize the grantee herein to enter upon the surface of a claim owned or possessed by another.

To HAVE AND TO HOLD said mining premises, together with all the rights, privileges, immunities, and appurtenances of whatsoever nature thereunto belonging, unto the said grantee above-named and to its successors

and assigns forever; subject, nevertheless, to the above-mentioned and to the following conditions and stipulations:

FIRST. That the premises hereby granted shall be held subject to any vested and accrued water rights for mining, agricultural, manufacturing, or other purposes, and rights to ditches and reservoirs used in connection with such water rights, as may be recognized and acknowledged by the local laws, customs, and decisions of the courts. And there is reserved from the lands hereby granted a right-of-way thereon for ditches or canals constructed by the authority of the United States.

SECOND. That in the absence of necessary legislation by Congress, the Legislature of **Arizona** may provide rules for working the mining claim or premises hereby granted, involving easements, drainage, and other necessary means to its complete development.

IN TESTIMONY WHEREOF, the undersigned authorized officer of the Bureau of Land Management, in accordance with the provisions of the Act of June 17, 1948 (62 Stat. 476), has, in the name of the United States, caused these letters to be made Patent, and the Seal of the Bureau to be hereunto affixed.

GIVEN under my hand, in **Phoenix, Arizona**,
on the **FIFTEENTH** day of **OCTOBER** in the
year of our Lord one thousand nine hundred and **SIXTY-FIVE**
and of the Independence of the United States the one
hundred and **NINETIETH**.

[SEAL]

By

Roy T. Hammond
Manager, Arizona Land Office.

Patent Number **02-66-0042**

The United States of America
To all to whom these presents shall come, Greetings:

AZA 28789

Whereas,

Phelps Dodge Corporation, a New York Corporation

is entitled to a land patent pursuant to Section 206 of the Federal Land Policy and Management Act of 1976, as amended, 43 U.S.C. 1716, for the following described lands:

Gila and Salt River Meridian, Arizona

T. 4 S., R. 28 E.,
sec. 12, lot 15.

T. 3 S., R. 29 E.,
sec. 15, all;
sec. 21, SE $\frac{1}{4}$ SW $\frac{1}{4}$, SE $\frac{1}{4}$;
sec. 22, N $\frac{1}{2}$ NE $\frac{1}{4}$, SE $\frac{1}{4}$ NE $\frac{1}{4}$, S $\frac{1}{2}$;
sec. 23, S $\frac{1}{2}$ SW $\frac{1}{4}$, SW $\frac{1}{4}$ SE $\frac{1}{4}$;
sec. 26, lots 1, 2, 3 and 5, W $\frac{1}{2}$ NE $\frac{1}{4}$, SE $\frac{1}{4}$ NE $\frac{1}{4}$, NW $\frac{1}{4}$, NE $\frac{1}{4}$ SE $\frac{1}{4}$;
sec. 27, lots 1 to 5, inclusive, N $\frac{1}{2}$ NE $\frac{1}{4}$, SE $\frac{1}{4}$ NE $\frac{1}{4}$, NW $\frac{1}{4}$ NW $\frac{1}{4}$;
sec. 28, lots 1 to 6, inclusive, lots 10 and 11, N $\frac{1}{2}$ NE $\frac{1}{4}$, SW $\frac{1}{4}$ NE $\frac{1}{4}$,
NE $\frac{1}{4}$ NW $\frac{1}{4}$;
sec. 31, lots 1, 4, 5, and 8, W $\frac{1}{2}$ E $\frac{1}{2}$;
sec. 32, lots 22 to 26, inclusive;
sec. 35, lots 9 to 12, inclusive, lots 17 and 18.

T. 4 S., R. 29 E.,
sec. 1, lots 7 and 8;
sec. 5, lots 11 and 14;
sec. 6, lots 2, 11, 21, 24 and 25;
sec. 7, lots 19, 20, 22, 23, 25 and 26;
sec. 8, lots 13, 14, 16, and 17;
sec. 11, lots 8 and 9;
sec. 12, lots 16 to 19, inclusive;
sec. 17, lot 15;
sec. 18, lots 22, 25 and 26;
sec. 20, lots 3, 9, and 14 to 19, inclusive, SW $\frac{1}{4}$ SW $\frac{1}{4}$.

T. 5 S., R. 29 E.,
sec. 12, lots 19, 21, 22, 23 and 24

containing 3,604.79 acres.

NOW KNOW YE, that there is, therefore, granted by the UNITED STATES unto Phelps Dodge Corporation, a New York corporation, the land described above; TO HAVE AND TO HOLD said land with all the rights, privileges, and immunities, and appurtenances, of whatsoever nature, thereunto belonging, unto Phelps Dodge Corporation, a New York corporation, its successors and assigns, forever, and,

EXCEPTING AND RESERVING TO THE UNITED STATES:

1. A right-of-way thereon for ditches or canals constructed by the authority of the United States. Act of August 30, 1890 (43 U.S.C. 945).
2. A right-of-way for Route #1 (Forest Trail # 12) as reserved under Right-Of-Way No. AZA 30035, pursuant to Title V of the Act of October 21, 1976 (43 U. S. C. 1767) as to the NW $\frac{1}{4}$ NW $\frac{1}{4}$, section 15, T. 3 S., R. 29 E., and the right to enforce all or any of the terms and conditions of the right-of-way, including the right to renew or extend it upon its termination.
3. An appropriation of a right-of-way for a Federal Aid Highway, No. AZA 7456, effective: March 7, 1973, under the Act of August 27, 1958, as amended (72 Stat. 885) Title 23, U.S.C. 317, as to lot 10, section 28, T. 3 S., R. 29 E., Gila and Salt River Meridian, Arizona.

SUBJECT TO:

1. Those rights for a power transmission line granted to Arizona Electric Power Cooperative, Inc. its successors or assigns, by Right-Of-Way No. AZA-9015 pursuant to the Act of October 21, 1976, (90 Stat. 2776; 43 U. S. C. 1761), as to lot 21, sec. 12, T. 5 S., R. 29 E., Gila and Salt River Meridian, Arizona.



IN TESTIMONY WHEREOF, the undersigned authorized officer of the Bureau of Land Management, in accordance with the provisions of the Act of June 17, 1948 (62 Stat. 476), has, in the name of the United States, caused these letters to be made Patent, and the Seal of the Bureau to be hereunto affixed.

GIVEN under my hand, in Phoenix, Arizona, the Fifteenth day of December in the year of our Lord one thousand nine hundred and ninety-nine and of the Independence of the United States the two hundred and twenty-fourth.

By Gary D. Bauer
Gary D. Bauer
Associate State Director

A 6100

M.S.
4608

The United States of America

To all to whom these presents shall come, Greeting:

WHEREAS, There are now deposited in the Bureau of Land Management of the United States at Phoenix, Arizona, an application by the State of Arizona, and a decision directing issuance of patent to the State of Arizona under the provisions of the Act of Congress approved June 21, 1934 (48 Stat. 1185), for the following numbered school section lands in place, granted for the support of common schools and the title to which vested in the State of Arizona under the Act of January 25, 1927 (44 Stat. 1026):

Gila and Salt River Meridian, Arizona.

T. 3 S., R. 29 E.,

Sec. 36, excluding the unpatented and patented claims as listed below:

containing approximately 194.52 acres;

Unpatented claims lying partly within said

Section 36: Parrot No. 3 - 1st Amended - 2nd Amended, Parrot No. 13 - Amended, Parrot No. 22 - Amended, Parrot No. 24 - Amended, Parrot No. 25 - Amended, Parrot No. 26 - Amended, Parrot No. 27 - Amended, Parrot No. 28 - Amended, Merrimac Mine; Patented claims lying wholly or partly within said Section 36: Parrot No. 1, Parrot No. 2, That part of Parrot No. 4 lying northeast of Gold Standard No. 18 and north of Gold Standard No. 14, that part of Parrot No. 5 lying northeast of Gold Standard No. 14, that part of Parrot No. 10 lying north of Gold Standard No. 18; Parrot No. 11, Parrot No. 12, Parrot No. 15, Parrot No. 16, that part of Parrot No. 17 lying north of Greenlee No. 8 and Gold Standard No. 18, Parrot No. 18, Parrot No. 19, Parrot No. 23, Governor, Governor No. 2, Belfast, Grand Trunk, Red Giant, Gladiator, Lexington, Senator, Mason G, Spot Cash, Engineer, Exposition No. 6, Exposition No. 7, Exposition No. 8, Exposition No. 9, Exposition No. 10, Exposition No. 11, Exposition No. 14, that part of the Alice Winifred lying outside the Contact No. 2;

Patent Number

02-73-0062

A 6100

NOW KNOW YE, That there is, therefore, granted by the UNITED STATES unto the above named claimant the lands above described; TO HAVE AND TO HOLD the said lands with all the rights, privileges, immunities, and appurtenances, of whatsoever nature, thereunto belonging, unto the said claimant;

EXCEPTING AND RESERVING TO THE UNITED STATES:

A right-of-way thereon for ditches and canals constructed by the authority of the United States. Act of August 30, 1890, 26 Stat. 391; 43 U.S.C. 945;

This patent is issued in lieu of Patent No. 02-73-0023 dated September 1, 1972, which has been cancelled because of inadvertent omission of part of the exclusions.

IN TESTIMONY WHEREOF, the undersigned authorized officer of the Bureau of Land Management, in accordance with the provisions of the Act of June 17, 1948 (62 Stat. 476), has, in the name of the United States, caused these letters to be made Patent, and the Seal of the Bureau to be hereunto affixed.

[SEAL]

GIVEN under my hand, in **Phoenix, Arizona,** the **SEVENTEENTH** day of **MAY** in the year of our Lord one thousand nine hundred and **SEVENTH-THREE** and of the Independence of the United States the one hundred and **NINETY-SEVENTH.**

By

Glenndon E. Collins

Chief, Division of Technical Services.

Patent Number **02-73-0062**

C-73-98-218

A 6100

The United States of America

To all to whom these presents shall come, Greeting:

WHEREAS, There are now deposited in the Bureau of Land Management of the United States at Phoenix, Arizona, an application by the State of Arizona, and a decision directing issuance of patent to the State of Arizona under the provisions of the Act of Congress approved June 21, 1934 (48 Stat. 1185), for the following numbered school section lands in place, granted for the support of common schools and the title to which vested in the State of Arizona under the Act of January 25, 1927 (44 Stat. 1026):

Gila and Salt River Meridian, Arizona.

T. 3 S., R. 29 E.,

Sec. 36, excluding the unpatented Parrot claims and the patented Parrot claims as listed below:

Containing 183.00 acres, more or less;

Unpatented claims lying in whole or in part of said Section 36: Parrot No. 3 - 1st Amended - 2nd Amended, Parrot No. 13 - Amended, Parrot No. 22 - Amended, Parrot No. 24 - Amended, Parrot No. 25 - Amended, Parrot No. 26 - Amended, Parrot No. 27 - Amended, Parrot No. 28 - Amended; Patented Parrot claims lying in whole or in part of said section 36: Parrot No. 1, Parrot No. 2, Parrot No. 4, Parrot No. 5, Parrot No. 10, Parrot No. 11, Parrot No. 12, Parrot No. 15, Parrot No. 16, Parrot No. 17, Parrot No. 18, Parrot No. 19, and Parrot No. 23.

NOW KNOW YE, That there is, therefore, granted by the UNITED STATES unto the above named claimant the lands above described; TO HAVE AND TO HOLD the said lands with all the rights, privileges, immunities, and appurtenances, of whatsoever nature, thereunto belonging, unto the said claimant;

Patent Number

02-73-0023

A 6100

EXCEPTING AND RESERVING TO THE UNITED STATES:

**A right-of-way thereon for ditches and
canals constructed by the authority of
the United States. Act of August 30,
1890, 26 Stat. 391; 43 U.S.C. 945.**

*Patent no. 02-73-0062 was
issued May 17, 1973
in lieu of Pat #02-73-0023
which has been cancelled
because of inadvertent
omission of part of the claims.
ASD/ags
5-18-73*

IN TESTIMONY WHEREOF, the undersigned authorized officer of the Bureau of Land Management, in accordance with the provisions of the Act of June 17, 1948 (62 Stat. 476), has, in the name of the United States, caused these letters to be made Patent, and the Seal of the Bureau to be hereunto affixed.

[SEAL]

GIVEN under my hand, in **Phoenix, Arizona**
the **FIRST** day of **SEPTEMBER** in the year
of our Lord one thousand nine hundred and **SEVENTY-TWO**
and of the Independence of the United States the one hundred
and **NINETY-SEVENTH.**

Glendon E. Collins
By **Chief, Division of Technical Services**

Patent Number **02-73-0023**

SW 1/4, T. 4 S., R. 29 E.
GREENLEE GOLD MTN. DIST.
COPPER MTN. DIST.
841



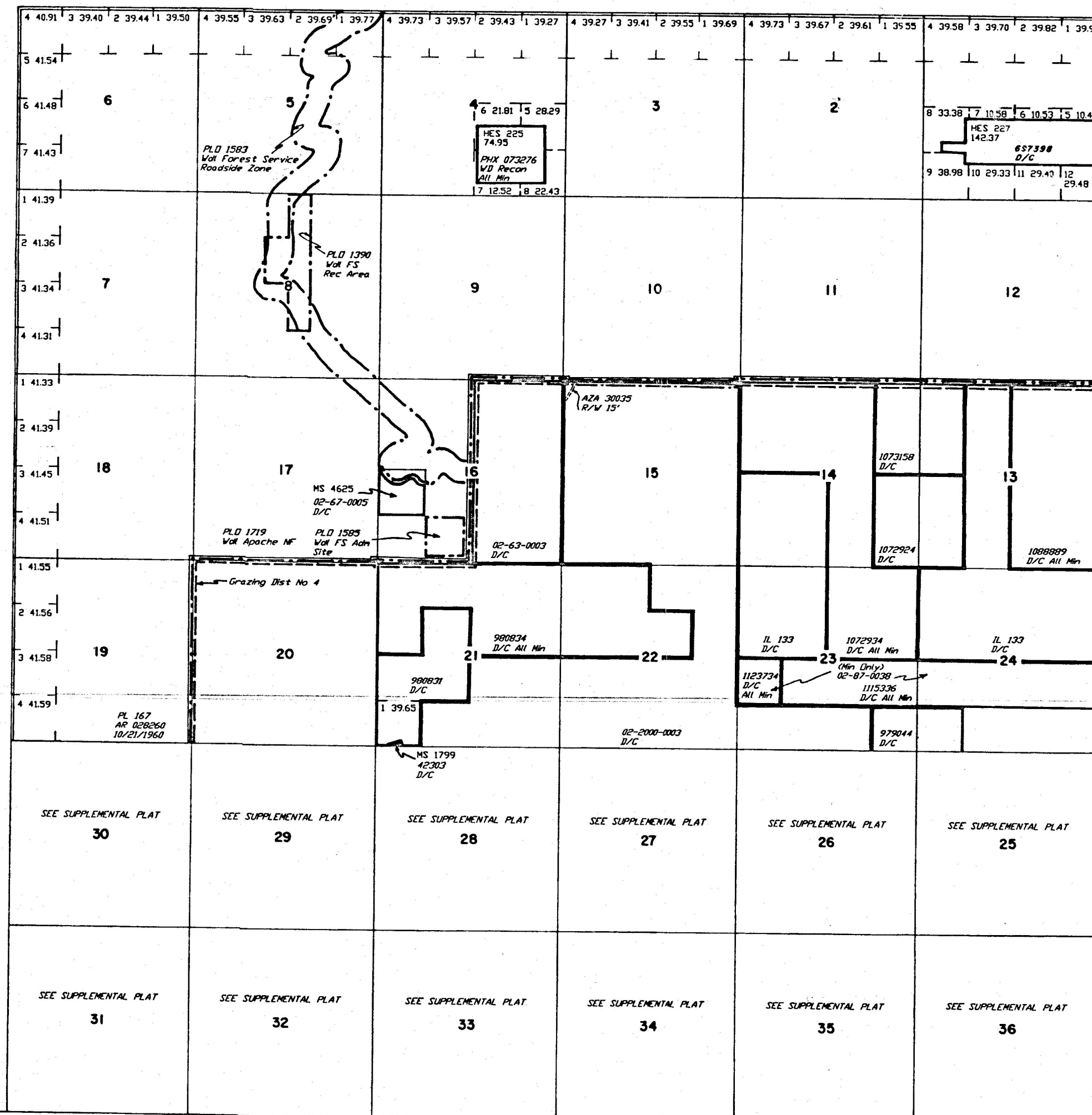
840



TOWNSHIP 3 SOUTH RANGE 29 EAST OF THE GILA AND SALT RIVER MERIDIAN, ARIZONA

GREENLEE COUNTY

STATUS OF PUBLIC DOMAIN
LAND AND MINERAL TITLES



INDEX TO SEGREGATED TRACTS				
RESURVEY TRACT NO	ORIGINAL SURVEY			
	T	R	SEC	SUBDIVISION


FOR ORDERS EFFECTING DISPOSAL OR USE OF UNIDENTIFIED LANDS WITHDRAWN FOR CLASSIFICATION, MINERALS, WATER AND/OR OTHER PUBLIC PURPOSES, REFER TO INDEX OF MISCELLANEOUS DOCUMENTS.

NDS 836 NW

837 SW

838 NE

DIST NO 4



WARNING STATEMENT
This plat is the Bureau's Record of Title, and should be used only as a graphic display of the township survey data. Records hereon do not reflect title changes which may have been effected by lateral movements of rivers or other bodies of water. Refer to the cadastral surveys for official survey information.



Lat. 33° 07' 06" N.
Long. 109° 17' 33" W.

CURRENT TO	BY
2/16/2000	RE
4/20/2000	JB

T. 3 S
R. 29 E

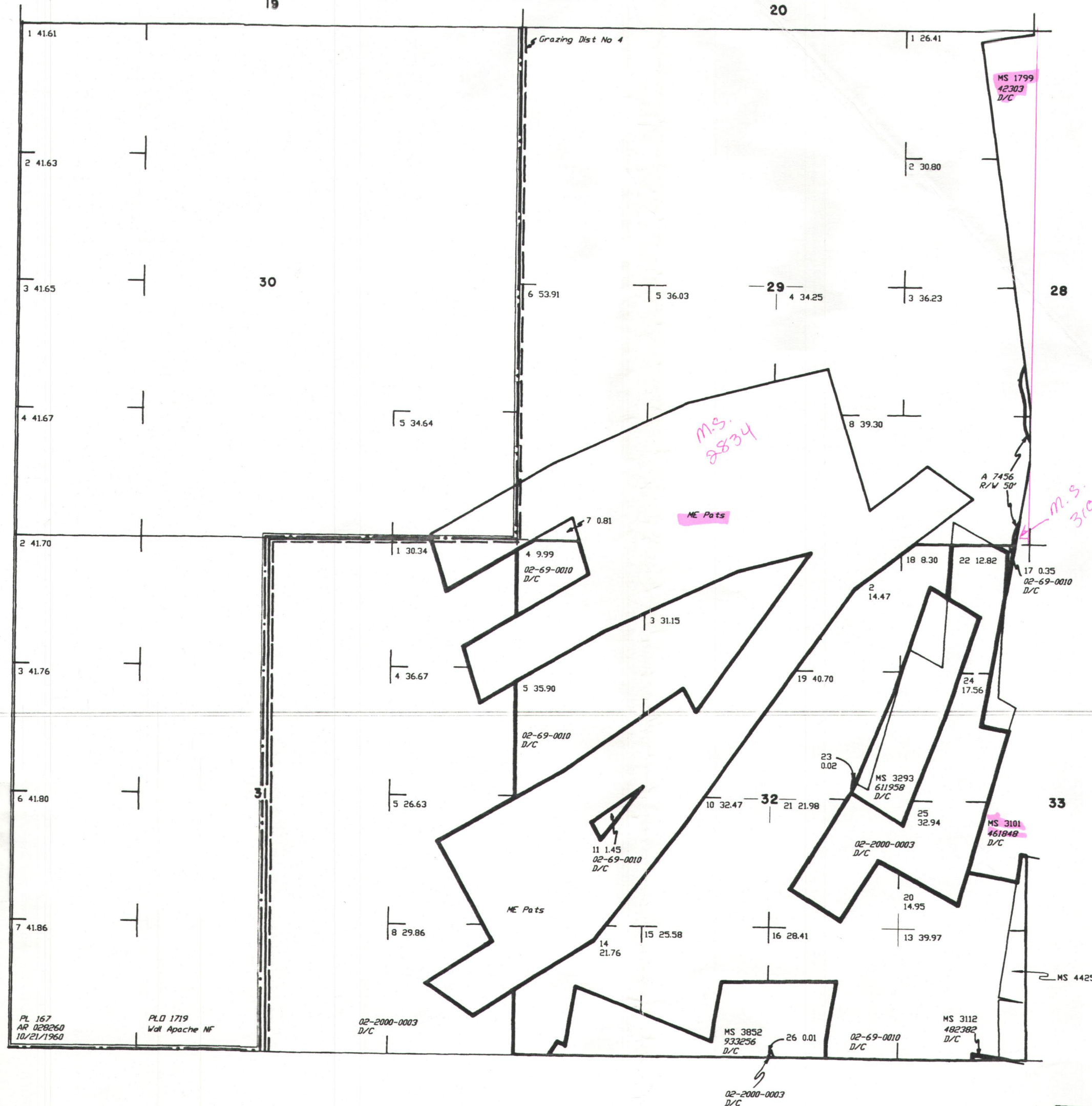
19

20

MTP
SUPPL Sec. 29,30,31,32

[illegible]

DIST NO 4



SCALE

5 0 5 10 20

10 chains to the inch

WARNING STATEMENT

This plat is the Bureau's Record of Title, and should be used only as a graphic display of the township survey data. Records hereon do not reflect title changes which may have been effected by lateral movements of rivers or other bodies of water. Refer to the cadastral surveys for official survey information.



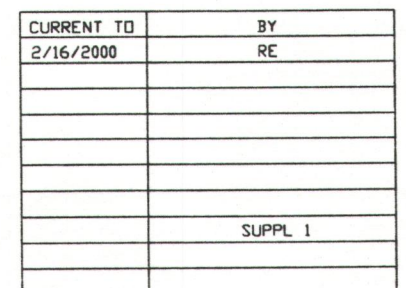
CURRENT TO	BY
2/17/2000	RE
	SUPPL 3

3. S
2. 9 E

see highlighted (in pink)
portion on claim map.

STATUS OF PUBLIC DOMAIN
LAND AND MINERAL TITLES[illegible]

DIST NO 4



T. 3S
R. 29E

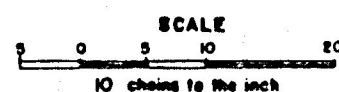
GREENLEE COUNTY

MTP
SUPPL Sec. 27, 28, 33, 34

FOR ORDERS EFFECTING DISPOSAL OR USE OF
UNIDENTIFIED LANDS WITHDRAWN FOR CLASSIFICATION,
MINERALS, WATER AND/OR OTHER PUBLIC PURPOSES,
REFER TO INDEX OF MISCELLANEOUS DOCUMENTS.

1	1
2	2
3	3
4	4
5	5
6	6
7	7
8	8
9	9
10	10
11	11
12	12
13	13
14	14
15	15
16	16
17	17
18	18
19	19
20	20
21	21
22	22
23	23
24	24
25	25
26	26
27	27
28	28
29	29
30	30
31	31
32	32
33	33
34	34
35	35
36	36
37	37
38	38
39	39
40	40
41	41
42	42
43	43
44	44
45	45
46	46
47	47
48	48
49	49
50	50
51	51
52	52
53	53
54	54
55	55
56	56
57	57
58	58
59	59
60	60
61	61
62	62
63	63
64	64
65	65
66	66
67	67
68	68
69	69
70	70
71	71
72	72
73	73
74	74
75	75
76	76
77	77
78	78
79	79
80	80
81	81
82	82
83	83
84	84
85	85
86	86
87	87
88	88
89	89
90	90
91	91
92	92
93	93
94	94
95	95
96	96
97	97
98	98
99	99
100	100

T. 33.
R 29 E.



WARNING STATEMENT

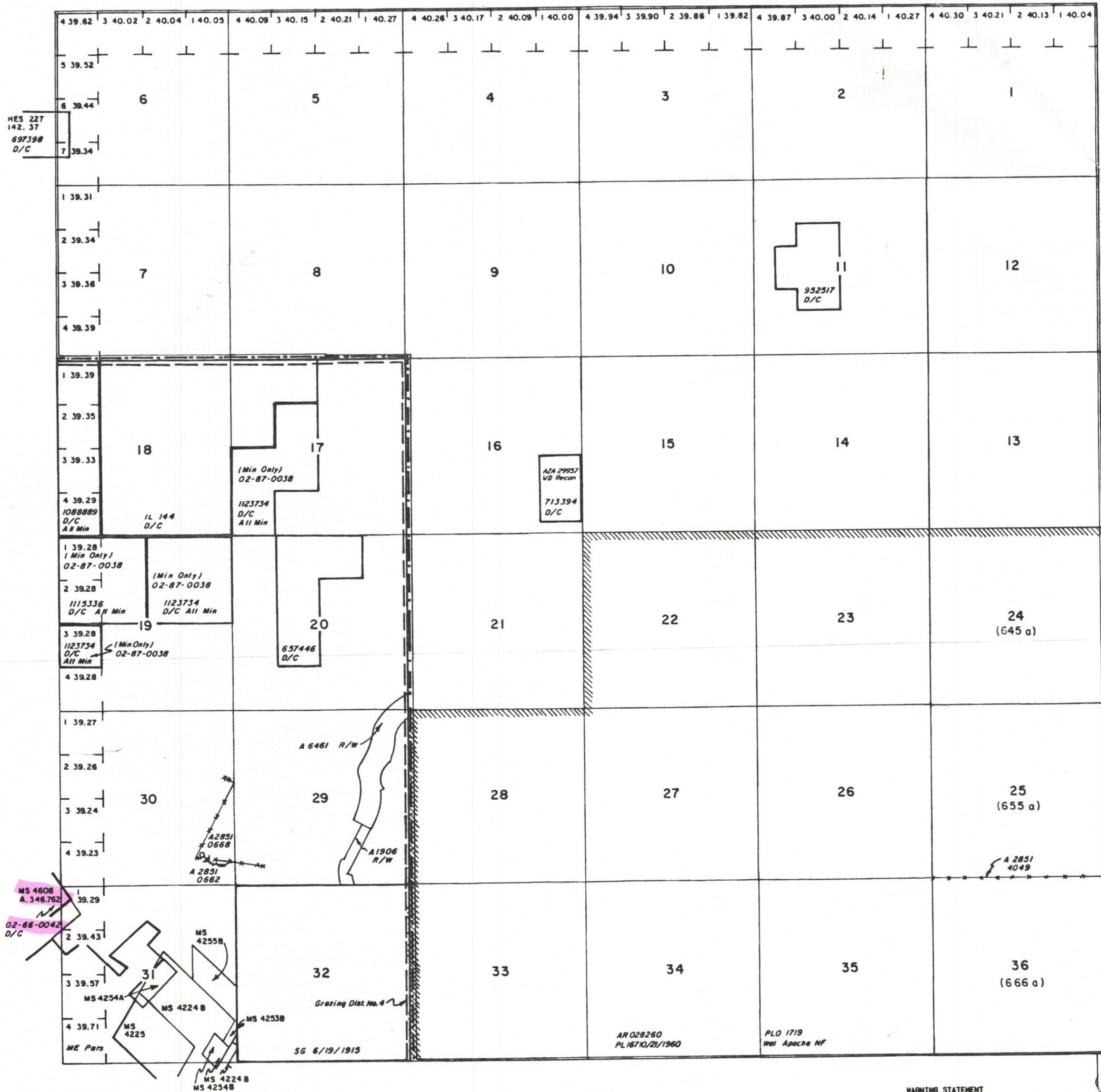
This plat is the Bureau's Record of Title, and should be used only as a graphic display of the township survey data. Records hereon do not reflect title changes which may have been effected by lateral movements of rivers or other bodies of water. Refer to the cadastral surveys for official survey information.



PARTIALLY SURVEY TOWNSHIP 3 SOUTH RANGE 30 EAST OF THE GILA AND SALT RIVER MERIDIAN, ARIZONA

STATUS OF PUBLIC DOMAIN
LAND AND MINERAL TITLES

GREENLEE COUNTY



INDEX TO SEGREGATED TRACTS				
RESURVEY		ORIGINAL SURVEY		
TRACT NO	T	R	SEC	SUBDIVISION

FOR ORDERS EFFECTING DISPOSAL OR USE OF
UNIDENTIFIED LANDS WITHDRAWN FOR CLASSIFICATION,
MINERALS, WATER AND/OR OTHER PUBLIC PURPOSES,
REFER TO INDEX OF MISCELLANEOUS DOCUMENTS.

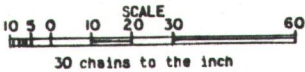
PROTRACTION DIAGRAM NO. 66

MDS 847 SW

DIST. NO. 4

CURRENT TO	BY

Lat. 33°06'59"N
Long. 109°13'24"W

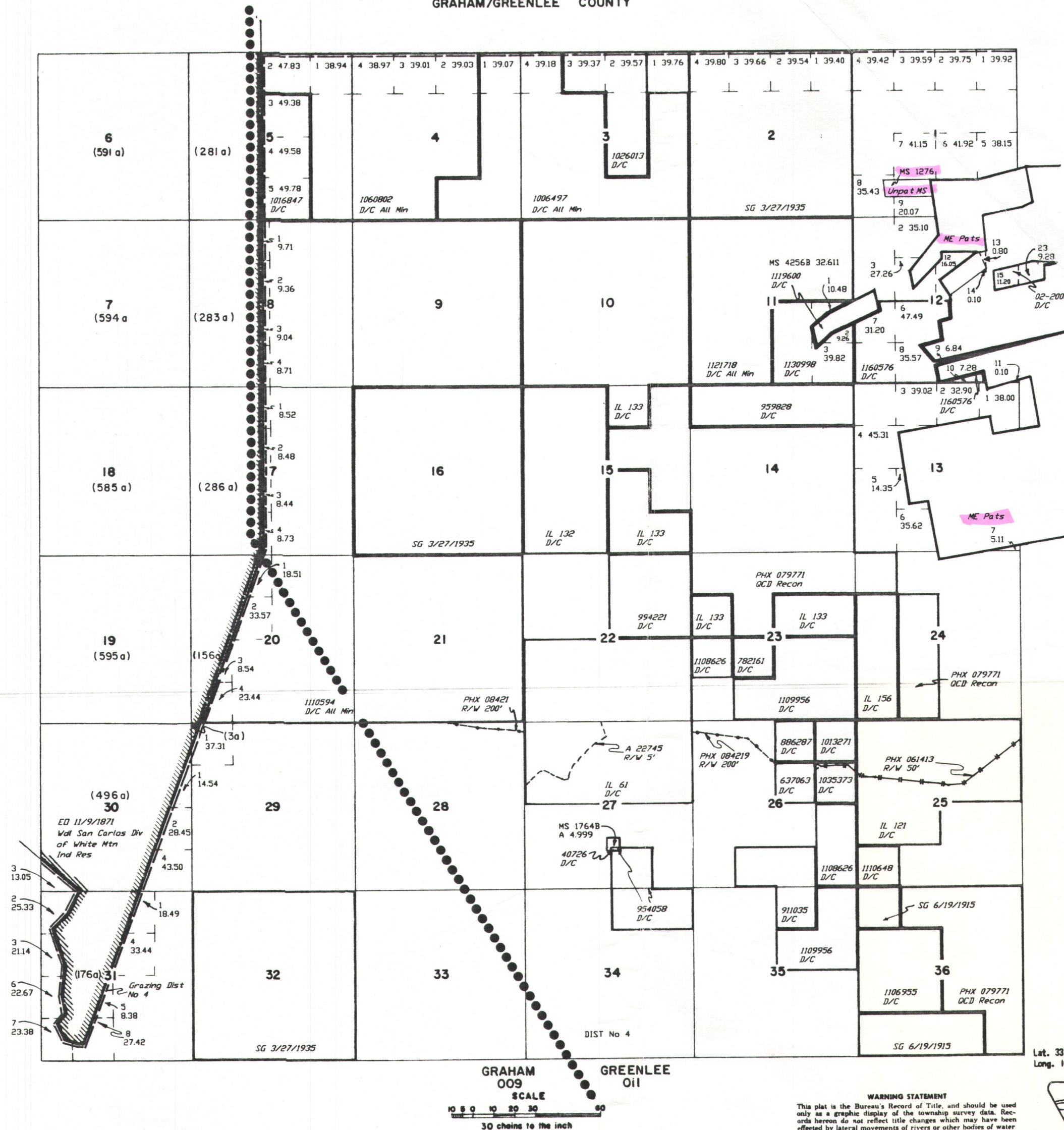


WARNING STATEMENT
This plot is the Bureau's Record of Title, and should be used
only as a graphic display of the township survey data. Rec-
ords herein do not reflect title changes which may have been
effected by lateral movements of rivers or other bodies of
water. Refer to the cadastral surveys for official survey
information.

PARTIALLY SURVEYED TOWNSHIP 4 SOUTH RANGE 28 EAST OF THE GILA AND SALT RIVER MERIDIAN, ARIZONA

GRAHAM/GREENLEE COUNTY

STATUS OF PUBLIC DOMAIN
LAND AND MINERAL TITLES



INDEX TO SEGREGATED TRACTS				
REBURY	ORIGINAL SURVEY			
TRACT NO	T	R	SEC	SUBDIVISION

FOR ORDERS EFFECTING DISPOSAL OR USE OF
UNIDENTIFIED LANDS WITHDRAWN FOR CLASSIFICATION,
MINERALS, WATER AND/OR OTHER PUBLIC PURPOSES,
REFER TO INDEX OF MISCELLANEOUS DOCUMENTS.

DIST NO 4

PROTRACTION DIAGRAM NO 72

MDS 830 NE

831 SE

CURRENT TO	BY
2/18/2000	RE

Lat. 33°01'46" N
Long. 108°24'32" W



WARNING STATEMENT
This plat is the Bureau's Record of Title, and should be used
only as a graphic display of the township survey data. Rec-
ords hereon do not reflect title changes which may have been
effected by lateral movements of rivers or other bodies of water.
Refer to the cadastral surveys for official survey information.

T. 4 S
R. 28 E

POINT REFERENCE OF XEDON

13448 JARIRIN

13448 JARIRIN

13448 JARIRIN

13448 JARIRIN

13448 JARIRIN

13448 JARIRIN

13448 JARIRIN

13448 JARIRIN

13448 JARIRIN

13448 JARIRIN

13448 JARIRIN

13448 JARIRIN

13448 JARIRIN

13448 JARIRIN

13448 JARIRIN

13448 JARIRIN

13448 JARIRIN

13448 JARIRIN

13448 JARIRIN

13448 JARIRIN

13448 JARIRIN

13448 JARIRIN

13448 JARIRIN

13448 JARIRIN

13448 JARIRIN

13448 JARIRIN

13448 JARIRIN

13448 JARIRIN

13448 JARIRIN

13448 JARIRIN

13448 JARIRIN

13448 JARIRIN

13448 JARIRIN

13448 JARIRIN

13448 JARIRIN

13448 JARIRIN

13448 JARIRIN

13448 JARIRIN

13448 JARIRIN

13448 JARIRIN

13448 JARIRIN

13448 JARIRIN

13448 JARIRIN

13448 JARIRIN

13448 JARIRIN

13448 JARIRIN

13448 JARIRIN

13448 JARIRIN

13448 JARIRIN

13448 JARIRIN

13448 JARIRIN

13448 JARIRIN

13448 JARIRIN

13448 JARIRIN

13448 JARIRIN

13448 JARIRIN

13448 JARIRIN

13448 JARIRIN

13448 JARIRIN

13448 JARIRIN

13448 JARIRIN

13448 JARIRIN

13448 JARIRIN

13448 JARIRIN

13448 JARIRIN

13448 JARIRIN

13448 JARIRIN

13448 JARIRIN

13448 JARIRIN

13448 JARIRIN

13448 JARIRIN

13448 JARIRIN

13448 JARIRIN

13448 JARIRIN

13448 JARIRIN

13448 JARIRIN

13448 JARIRIN

13448 JARIRIN

13448 JARIRIN

13448 JARIRIN

13448 JARIRIN

13448 JARIRIN

13448 JARIRIN

See highlighted (in pink)
disclaimer on
claim map

See

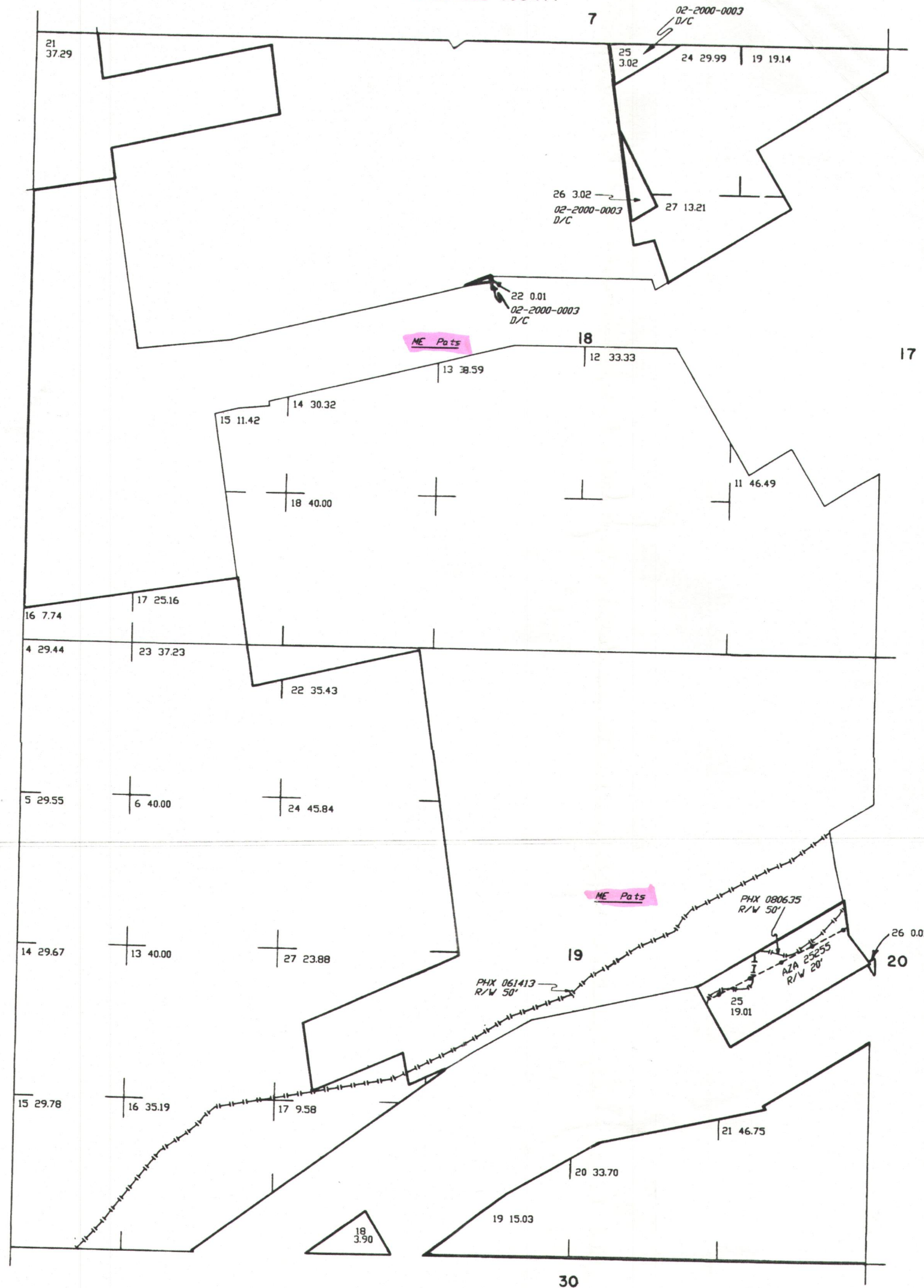
GREENLEE COUNTY

MTP
SUPPL Sec. 18, 19

[illegible]

FOR ORDERS EFFECTING DISPOSAL OR USE OF
UNIDENTIFIED LANDS WITHDRAWN FOR CLASSIFICATION,
MINERALS, WATER AND/OR OTHER PUBLIC PURPOSES,
REFER TO INDEX OF MISCELLANEOUS DOCUMENTS

DIST NO 4



SCALE

5 0 5 10 20

10 chains to the inch

WARNING STATEMENT

This plat is the Bureau's Record of Title, and should be used only as a graphic display of the township survey data. Records hereon do not reflect title changes which may have been effected by lateral movements of rivers or other bodies of water. Refer to the cadastral surveys for official survey information.

[illegible]

T 4 S.
R 29 E.

SUPPL 7

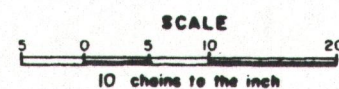
GREENLEE COUNTY

MTP
SUPPL Sec. 6,7

FOR ORDERS EFFECTING DISPOSAL OR USE OF
UNIDENTIFIED LANDS WITHDRAWN FOR CLASSIFICATION,
MINERALS, WATER AND/OR OTHER PUBLIC PURPOSES,
REFER TO INDEX OF MISCELLANEOUS DOCUMENTS.

RECEIVED
JUL 19 1964
PALENTANIZ

4 S.
29 E.



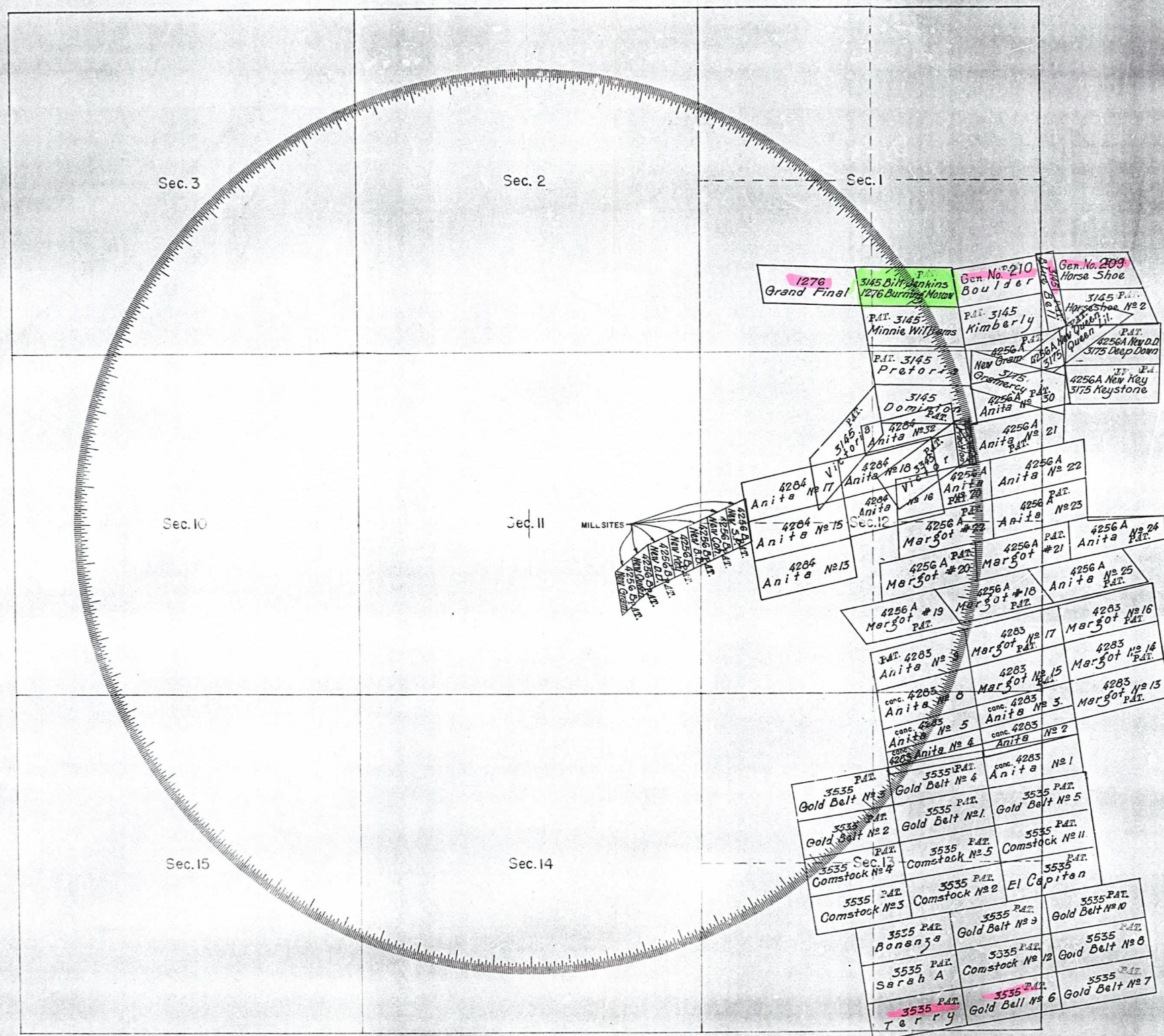
WARNING STATEMENT

This plat is the Bureau's Record of Title, and should be used only as a graphic display of the township survey data. Records hereon do not reflect title changes which may have been effected by lateral movements of rivers or other bodies of water. Refer to the cadastral surveys for official survey information.



NE 1/4, T.4S., R.28E.
GREENLEE GOLD MTN. DIST.
COPPER MTN. DIST.

830



RUN TIME: 15:15

**DEPARTMENT OF INTERIOR
BUREAU OF LAND MANAGEMENT**

RUN DATE: 11/08/00

Input Parameters for Geographic Report with Land

Admin State: AZ

Geographic State:

Case Disposition:

Case Type:

Commodity Code:

Pending Action:

MTR:

MTRS: 14 0040S 0290E 006,14 0040S 0290E 020

Total Rows Returned: 6

**NO WARRANTY IS MADE BY BLM
FOR USE OF THE DATA FOR
PURPOSES NOT INTENDED BY
BLM**

Run Date: 11/08/2000
RUN TIME:15:15
STATE: AZ

UNITED STATES DEPARTMENT OF INTERIOR
BUREAU OF LAND MANAGEMENT
GEOGRAPHIC REPORT WITH LAND
Sorted by Meridian Township Range

Page: 1

Serial Number: AZA 028789FD

Total Case Acres: 3,604.79

<u>Casetype</u>	<u>Case Disp</u>				<u>SECT</u>	<u>SUR TYP</u>	<u>SUR NR</u>	<u>SUF</u>	<u>SUBDIVISION</u>	<u>ACT PEND</u>
220100	AUTHORIZED	14	0040S	0290E	006	L			2,11,21,24,25;	Y
					020	A			SWSW;	Y
						L			3,9,14-19;	Y

RUN TIME: 13:01

**DEPARTMENT OF INTERIOR
BUREAU OF LAND MANAGEMENT**

RUN DATE: 10/30/00

Input Parameters for Geographic Report with Land

Admin State: AZ

Geographic State: AZ

**Case Disposition: AUTHORIZED,CANCELLED,CLOSED,EXPIRED,No
Match,PENDING,REJECTED,RELINQUISHED,VOID,WITHDRAWN**

Case Type:

Commodity Code:

Pending Action:

MTR:

MTRS: 14 0040S 0290E 018,14 0040S 0290E 019

Total Rows Returned: 8

**NO WARRANTY IS MADE BY BLM
FOR USE OF THE DATA FOR
PURPOSES NOT INTENDED BY
BLM**

Run Date: 10/30/2000
RUN TIME:13:01
STATE: AZ

UNITED STATES DEPARTMENT OF INTERIOR
BUREAU OF LAND MANAGEMENT
GEOGRAPHIC REPORT WITH LAND
Sorted by Serial Number

Page: 1

Serial Number: AZA 025221

Total Case Acres: 1.000

<u>CASETYPE</u>	<u>CASE DISP</u>	<u>MER</u>	<u>TWP</u>	<u>RNG</u>	<u>SECT</u>	<u>SUR TYP</u>	<u>SUR NR</u>	<u>SUF</u>	<u>SUBDIVISION</u>	<u>ACT PEND</u>
380913	CLOSED	14	0040S	0290E	019	1		1	S2;	

Serial Number: AZA 025255

Total Case Acres: 1.280

<u>CASETYPE</u>	<u>CASE DISP</u>	<u>MER</u>	<u>TWP</u>	<u>RNG</u>	<u>SECT</u>	<u>SUR TYP</u>	<u>SUR NR</u>	<u>SUF</u>	<u>SUBDIVISION</u>	<u>ACT PEND</u>
285003	AUTHORIZED	14	0040S	0290E	019	L			8,9;	

Serial Number: AZA 028789FD

Total Case Acres: 3,604.790

<u>CASETYPE</u>	<u>CASE DISP</u>	<u>MER</u>	<u>TWP</u>	<u>RNG</u>	<u>SECT</u>	<u>SUR TYP</u>	<u>SUR NR</u>	<u>SUF</u>	<u>SUBDIVISION</u>	<u>ACT PEND</u>
220100	AUTHORIZED	14	0040S	0290E	018	L			22,25,26;	Y

Serial Number: AZPHX 0061413

Total Case Acres: 3.030

<u>CASETYPE</u>	<u>CASE DISP</u>	<u>MER</u>	<u>TWP</u>	<u>RNG</u>	<u>SECT</u>	<u>SUR TYP</u>	<u>SUR NR</u>	<u>SUF</u>	<u>SUBDIVISION</u>	<u>ACT PEND</u>
287300	AUTHORIZED	14	0040S	0290E	019	1		1	SWNE;W/IN	
						L			8,10,12,13,15,16;	

Serial Number: AZPHX 0080635

Total Case Acres: 3.900

<u>CASETYPE</u>	<u>CASE DISP</u>	<u>MER</u>	<u>TWP</u>	<u>RNG</u>	<u>SECT</u>	<u>SUR TYP</u>	<u>SUR NR</u>	<u>SUF</u>	<u>SUBDIVISION</u>	<u>ACT PEND</u>
287300	AUTHORIZED	14	0040S	0290E	019	L			8,9;	

Serial Number: AZPHX 0080636

Total Case Acres: 1.200

<u>CASETYPE</u>	<u>CASE DISP</u>	<u>MER</u>	<u>TWP</u>	<u>RNG</u>	<u>SECT</u>	<u>SUR TYP</u>	<u>SUR NR</u>	<u>SUF</u>	<u>SUBDIVISION</u>	<u>ACT PEND</u>
285001	CLOSED	14	0040S	0290E	019	L			8,9;	

RUN TIME: 13:00

**DEPARTMENT OF INTERIOR
BUREAU OF LAND MANAGEMENT**

RUN DATE: 10/30/00

Input Parameters for Geographic Report with Land

Admin State: AZ

Geographic State: AZ

**Case Disposition: AUTHORIZED,CANCELLED,CLOSED,EXPIRED,No
Match,PENDING,REJECTED,RELINQUISHED,VOID,WITHDRAWN**

Case Type:

Commodity Code:

Pending Action:

MTR:

MTRS: 14 0040S 0280E 001,14 0040S 0280E 013,14 0040S 0280E 024

Total Rows Returned: 0

**NO WARRANTY IS MADE BY BLM
FOR USE OF THE DATA FOR
PURPOSES NOT INTENDED BY
BLM**

RUN TIME: 14:04

**DEPARTMENT OF INTERIOR
BUREAU OF LAND MANAGEMENT**

RUN DATE: 11/08/00

Input Parameters for Geographic Report with Land

**Admin State: AZ
Geographic State:
Case Disposition:
Case Type:
Commodity Code:
Pending Action:
MTR:
MTRS: 14 0030S 0300E 030**

Total Rows Returned: 2

**NO WARRANTY IS MADE BY BLM
FOR USE OF THE DATA FOR
PURPOSES NOT INTENDED BY
BLM**

Run Date: 11/08/2000
RUN TIME:14:05
STATE: AZ

UNITED STATES DEPARTMENT OF INTERIOR
BUREAU OF LAND MANAGEMENT
GEOGRAPHIC REPORT WITH LAND
Sorted by Meridian Township Range

Page: 1

Serial Number: AZA 031085

Total Case Acres: 1

<u>Casetype</u>	<u>Case Disp</u>				<u>SECT</u>	<u>SUR TYP</u>	<u>SUR NR</u>	<u>SUF</u>	<u>SUBDIVISION</u>	<u>ACT PEND</u>
837000	AUTHORIZED	14	0030S	0300E	030	A L			E2,E2W2; 1-4;	

RUN TIME: 12:59

DEPARTMENT OF INTERIOR
BUREAU OF LAND MANAGEMENT

RUN DATE: 10/30/00

Input Parameters for Geographic Report with Land

Admin State: AZ

Geographic State: AZ

**Case Disposition: AUTHORIZED,CANCELLED,CLOSED,EXPIRED,No
Match,PENDING,REJECTED,RELINQUISHED,VOID,WITHDRAWN**

Case Type:

Commodity Code:

Pending Action:

MTR:

MTRS: 14 0030S 0300E 031

Total Rows Returned: 0

**NO WARRANTY IS MADE BY BLM
FOR USE OF THE DATA FOR
PURPOSES NOT INTENDED BY
BLM**

RUN TIME: 12:58

**DEPARTMENT OF INTERIOR
BUREAU OF LAND MANAGEMENT**

RUN DATE: 10/30/00

Input Parameters for Geographic Report with Land

Admin State: AZ

Geographic State: AZ

**Case Disposition: AUTHORIZED,CANCELLED,CLOSED,EXPIRED,No
Match,PENDING,REJECTED,RELINQUISHED,VOID,WITHDRAWN**

Case Type:

Commodity Code:

Pending Action:

MTR:

MTRS: 14 0030S 0290E 029,14 0030S 0290E 030

Total Rows Returned: 1

**NO WARRANTY IS MADE BY BLM
FOR USE OF THE DATA FOR
PURPOSES NOT INTENDED BY
BLM**



Run Date: 10/30/2000
RUN TIME:12:58
STATE: AZ

UNITED STATES DEPARTMENT OF INTERIOR
BUREAU OF LAND MANAGEMENT
GEOGRAPHIC REPORT WITH LAND
Sorted by Serial Number

Page: 1

Serial Number: AZA 007456

Total Case Acres: 1.820

<u>CASETYPE</u>	<u>CASE DISP</u>	<u>MER</u>	<u>TWP</u>	<u>RNG</u>	<u>SECT</u>	<u>SUR TYP</u>	<u>SUR NR</u>	<u>SUF</u>	<u>SUBDIVISION</u>	<u>ACT PEND</u>
282103	AUTHORIZED	14	0030S	0290E	029	1		1	LOT 3,8,10;	

NOTICE!!

These documents have been scanned!

Do not place un-scanned documents beneath this notice!

Do not remove this notice from this file!

GPO Jacket No. 560-102
Print Order 61540
Rise Business Services, LLC
Job=AZ15 7/15/2019



Box Number= AZ15157



Claim Begin-End: AMC354306-AMC354432

5 Miscellaneous



AZ15157-9

AMC344407-AMC354306

**NO
DOCUMENTS
FOUND**

NO DOCUMENTS FOUND
NO DOCUMENTS FOUND

NOTICE!!

These documents have been scanned!

Do not place un-scanned documents beneath this notice!

Do not remove this notice from this file!

GPO Jacket No. 560-102
Print Order 61540
Rise Business Services, LLC
Job=AZ15 7/15/2019



Box Number= AZ15157



Claim Begin-End: AMC354306-AMC354432

6 Location Notices-Amendments and Supporting Documents



AZ15157-9

AMC344407-AMC354306

**NO
DOCUMENTS
FOUND**

NO DOCUMENTS FOUND
NO DOCUMENTS FOUND